












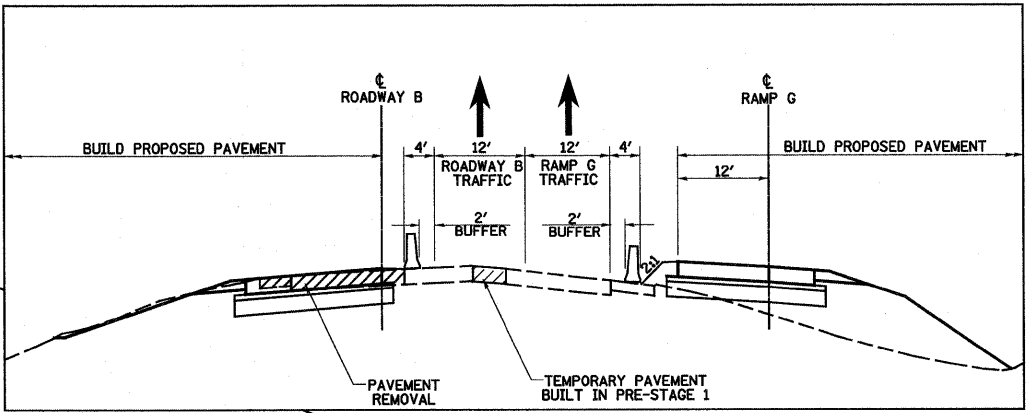
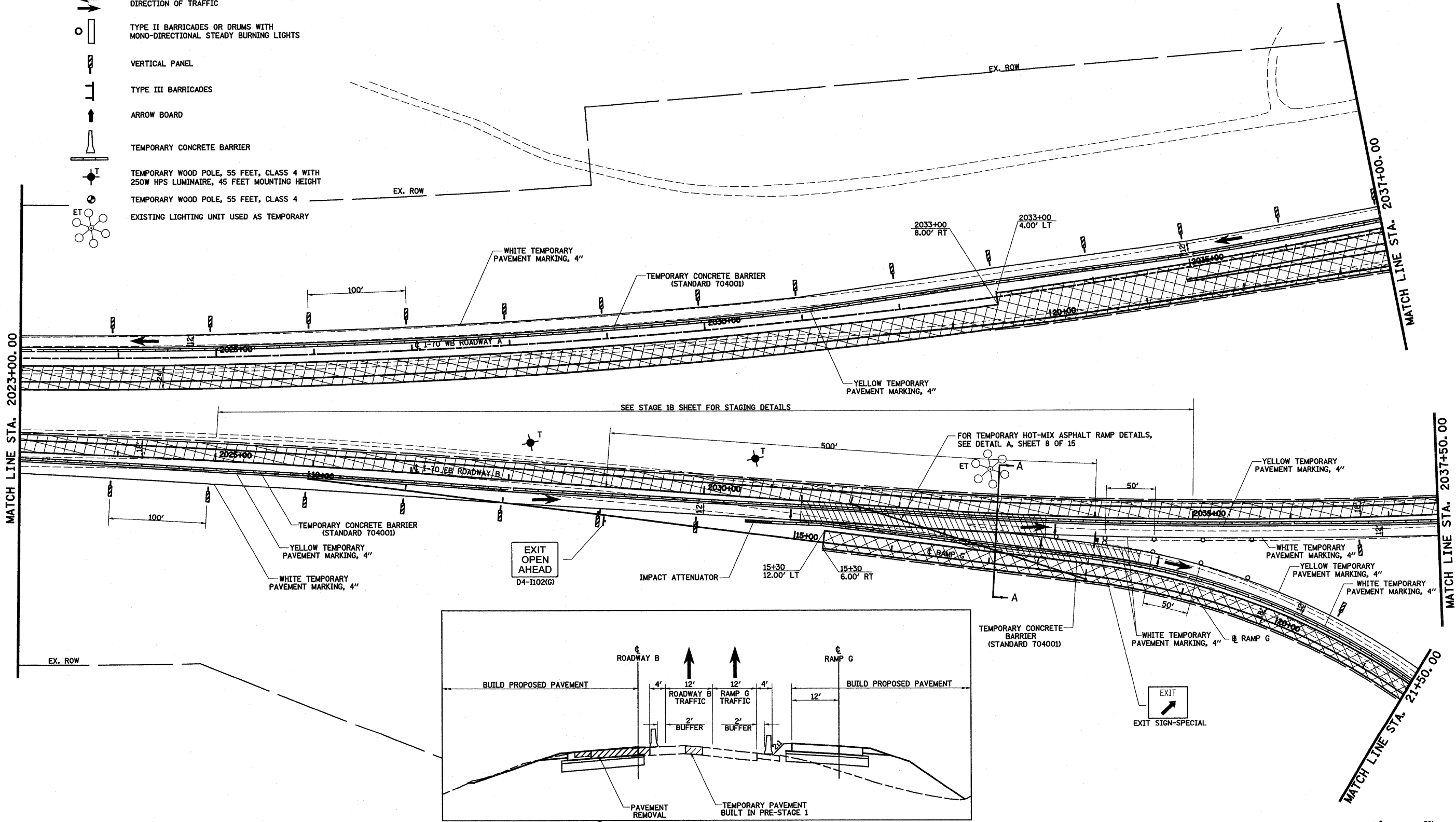


**LEGEND**

-  TEMPORARY PCC PAVEMENT
-  TEMPORARY HOT-MIX ASPHALT RAMP
-  CONSTRUCTION THIS STAGE
-  SIGN
-  DIRECTION OF TRAFFIC
-  TYPE II BARRICADES OR DRUMS WITH MONO-DIRECTIONAL STEADY BURNING LIGHTS
-  VERTICAL PANEL
-  TYPE III BARRICADES
-  ARROW BOARD
-  TEMPORARY CONCRETE BARRIER
-  TEMPORARY WOOD POLE, 55 FEET, CLASS 4 WITH 250W HPS LUMINAIRE, 45 FEET MOUNTING HEIGHT
-  TEMPORARY WOOD POLE, 55 FEET, CLASS 4
-  EXISTING LIGHTING UNIT USED AS TEMPORARY



FILE NAME =	USER NAME = paul	DESIGNED - JWS	REVISED -	<b>STATE OF ILLINOIS DEPARTMENT OF TRANSPORTATION</b>	<b>MAINTENANCE OF TRAFFIC, STAGE 1, SOUTH TRI LEVEL</b>			F.A.I RTE.	SECTION	COUNTY	TOTAL SHEETS	SHEET NO.
SVProject\08\0725\70\Map\5 Trk\Level1.dwg		DRAWN - LEC	REVISED -		57/70	(25-3)R	EFFINGHAM	1416	220			
PLOT SCALE = 1/8"=1'-0" / IN.		CHECKED - BRM	REVISED -		SCALE: 1"=50'			CONTRACT NO. 74296				
PLOT DATE = 3/18/2010		DATE - 2-29-08	REVISED -		SHEET NO. 7 OF 15 SHEETS			STA. 2023+00.00 TO STA. 2037+50.00				
				FED. ROAD DIST. NO.			ILLINOIS FED. AID PROJECT					