















**LEGEND**

-  TEMPORARY PCC PAVEMENT
-  TEMPORARY HOT-MIX ASPHALT RAMP
-  CONSTRUCTION THIS STAGE
-  SIGN
-  DIRECTION OF TRAFFIC
-  TYPE II BARRICADES OR DRUMS WITH MONO-DIRECTIONAL STEADY BURNING LIGHTS
-  VERTICAL PANEL
-  TYPE III BARRICADES
-  ARROW BOARD
-  TEMPORARY CONCRETE BARRIER
-  TEMPORARY WOOD POLE, 55 FEET, CLASS 4 WITH 250W HPS LUMINAIRE, 45 FEET MOUNTING HEIGHT
-  TEMPORARY WOOD POLE, 55 FEET, CLASS 4
-  EXISTING LIGHTING UNIT USED AS TEMPORARY

**NOTES: STAGE 1C**

1. SHIFT ROADWAY C TRAFFIC TO LEFT LANE OF ROADWAY C BEFORE STA. 20+00 AS DIRECTED BY THE ENGINEER.
2. ROADWAY C TRAFFIC CROSSOVER TO PROPOSED ROADWAY C PAVEMENT FROM STA. 20+00 TO 25+00.
3. CONSTRUCT RIGHT LANE OF ROADWAY A FROM STA. 2054+99.61 TO 20+00 (ROADWAY C).



FILE NAME =	USER NAME = pau1	DESIGNED - JWS	REVISED -	<b>STATE OF ILLINOIS DEPARTMENT OF TRANSPORTATION</b>	<b>MAINTENANCE OF TRAFFIC, STAGE 1C, SOUTH TRI LEVEL</b>	F.A.I. RTE. 57/70	SECTION (25-3)R	COUNTY EFFINGHAM	TOTAL SHEETS 1416	SHEET NO. 231		
PLOT SCALE = 1/8" = 100' / IN.	CHECKED - BRM	DATE - 2-29-08	REVISED -			SCALE: 1"=50'	SHEET NO. 1 OF 4 SHEETS	STA. 2052+50.00 TO STA. 2067+00.00	CONTRACT NO. 74296			
PLOT DATE = 3/18/2010	DATE - 2-29-08	REVISED -	REVISED -			FED. ROAD DIST. NO. ILLINOIS FED. AID PROJECT						
ILLINOIS FED. AID PROJECT												