

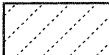






LEGEND

- | | |
|--|---|
|  HOT-MIX ASPHALT REMOVAL, SPECIAL |  COMBINATION CURB AND GUTTER REMOVAL |
|  PAVEMENT REMOVAL |  PAVED SHOULDER REMOVAL |
|  HOT-MIX ASPHALT SURFACE REMOVAL |  APPROACH SLAB REMOVAL |
| |  TREE REMOVAL (ACRES) |

FOR INFORMATION ONLY



FILE NAME = <small>S:\Projects\483 0007257-70\dwg\5 Trk\Removal.sld</small>	USER NAME = paul	DESIGNED - JWS	REVISED -	STATE OF ILLINOIS DEPARTMENT OF TRANSPORTATION	REMOVAL PLAN, SOUTH TRI LEVEL	F.A.I. RTE. 57/70	SECTION (25-3)R	COUNTY EFFINGHAM	TOTAL SHEETS 1416	SHEET NO. 427
PLOT SCALE = 100.0000' / IN. PLOT DATE = 2/11/2010		DRAWN - PDB	REVISED -	SCALE: 1"=50'		SHEET NO. 1 OF 10 SHEETS		STA. 2005+92.13 TO STA. 2009+00.00		CONTRACT NO. 74296
DATE - 3-4-08		CHECKED - BRM	REVISED -	<small>FED. ROAD DIST. NO. ILLINOIS FED. AID PROJECT</small>						