






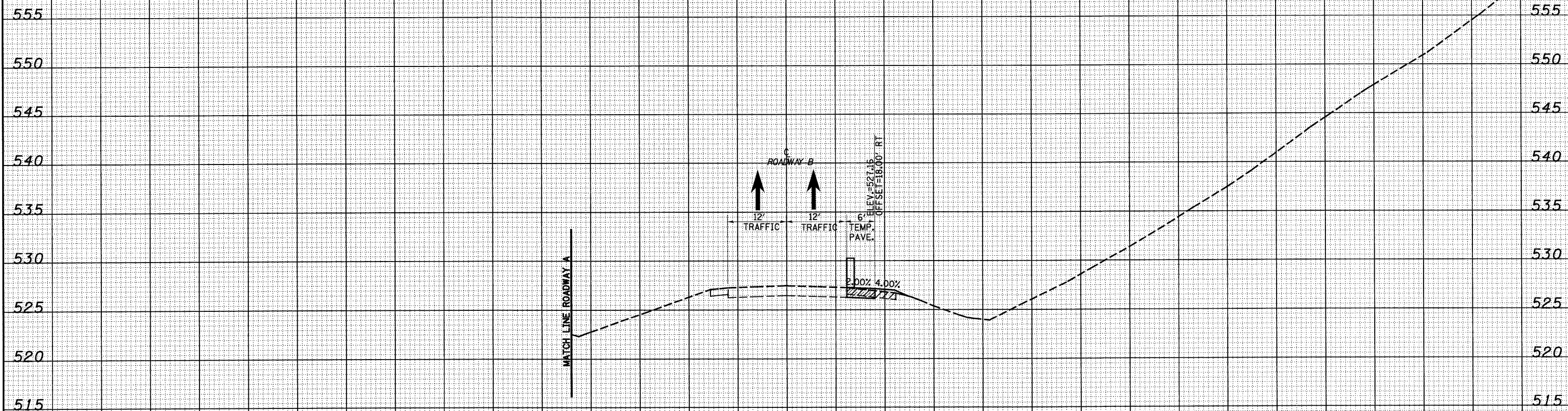
FINAL SURVEY	SURVEYED	DATE
NOTE BOOK	PLotted	
NO.	TEMPLATE	
	AREAS CHECKED	

ORIGINAL SURVEY	SURVEYED	DATE
NOTE BOOK	PLotted	
NO.	TEMPLATE	
	AREAS CHECKED	

150 140 130 120 110 100 90 80 70 60 50 40 30 20 10 0 10 20 30 40 50 60 70 80 90 100 110 120 130 140 150

LEGEND

-  - TEMPORARY PCC PAVEMENT
-  - REMOVAL
-  - TEMPORARY HOT-MIX ASPHALT
-  - TEMPORARY CONCRETE BARRIER
-  - DRUM



555 550 545 540 535 530 525 520 515

MATCH LINE ROADWAY A

ROADWAY B

12' TRAFFIC 12' TRAFFIC

6' TEMP. PAVE.

2.00% 4.00%

CUT=1 FILL=4

2017+00.00

FILE NAME = S:\projects\103-1007-27-78.dgn

USER NAME = l1nda

PLOT SCALE = 20.00000 ' / IN.

PLOT DATE = 2/9/2010

DESIGNED - JWS

DRAWN - LEC

CHECKED - BRM

DATE - 2-25-08

REVISED -

REVISED -

REVISED -

REVISED -

STATE OF ILLINOIS
DEPARTMENT OF TRANSPORTATION

MAINTENANCE OF TRAFFIC SOUTH TRI LEVEL - ROADWAY B (PRE-STAGE 1)

SCALE: 1"=10'

SHEET NO. 2 OF 59 SHEETS

STA. 2017+00.00 TO STA. 2017+00.00

F.A.I. RTE.	SECTION	COUNTY	TOTAL SHEETS	SHEET NO.
57/70	(25-3R)	EFFINGHAM	1416	802
FED. ROAD DIST. NO.		ILLINOIS FED. AID PROJECT		
		CONTRACT NO. 74296		