






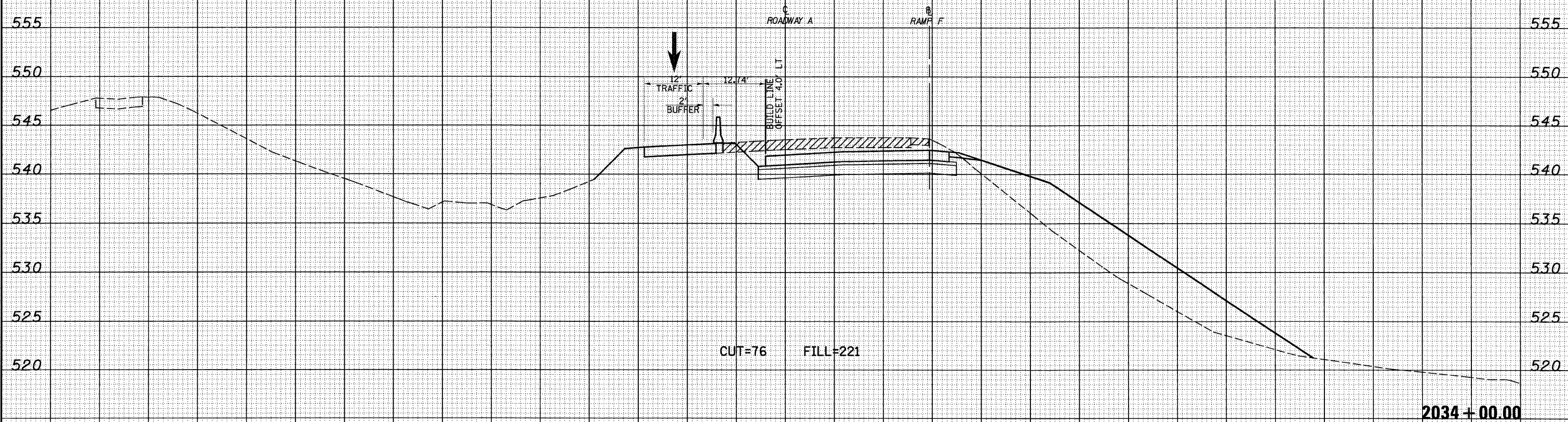
DATE \_\_\_\_\_  
 BY \_\_\_\_\_  
 CHECKED \_\_\_\_\_  
 PLOTTED \_\_\_\_\_  
 ORIGINAL SURVEY \_\_\_\_\_  
 NOTE BOOK \_\_\_\_\_  
 NO. \_\_\_\_\_

DATE \_\_\_\_\_  
 BY \_\_\_\_\_  
 CHECKED \_\_\_\_\_  
 PLOTTED \_\_\_\_\_  
 ORIGINAL SURVEY \_\_\_\_\_  
 NOTE BOOK \_\_\_\_\_  
 NO. \_\_\_\_\_

150 140 130 120 110 100 90 80 70 60 50 40 30 20 10 0 10 20 30 40 50 60 70 80 90 100 110 120 130 140 150

**LEGEND**

-  - TEMPORARY PCC PAVEMENT
-  - REMOVAL
-  - TEMPORARY HOT-MIX ASPHALT
-  - TEMPORARY CONCRETE BARRIER
-  - DRUM



FILE NAME =  
 S:\Projects\403-0002-57-70\403-0002-57-70.dwg

USER NAME = lvrda  
 PLOT SCALE = 20,0000 ' / IN.  
 PLOT DATE = 2/10/2010

DESIGNED - JWS  
 DRAWN - LEC  
 CHECKED - BRM  
 DATE - 2-25-08

REVISED -  
 REVISED -  
 REVISED -  
 REVISED -

**STATE OF ILLINOIS  
 DEPARTMENT OF TRANSPORTATION**

**MAINTENANCE OF TRAFFIC SOUTH TRI LEVEL - ROADWAY A (STAGE 1)**  
 SCALE: 1"=10' SHEET NO. 17 OF 73 SHEETS STA. 2034+00.00 TO STA. 2034+00.00

F.A.I. RTE. 57/70	SECTION (25-3)R	COUNTY EFFINGHAM	TOTAL SHEETS 1416	SHEET NO. 1106
FED. ROAD DIST. NO. ILLINOIS FED. AID PROJECT			CONTRACT NO. 74296	