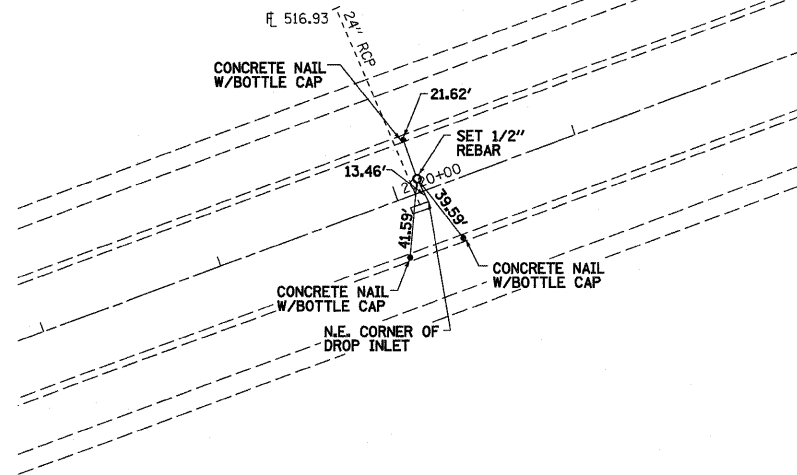
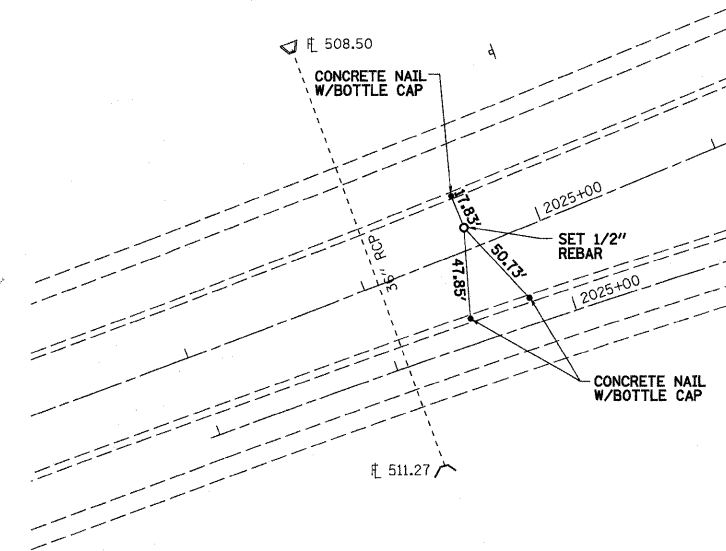


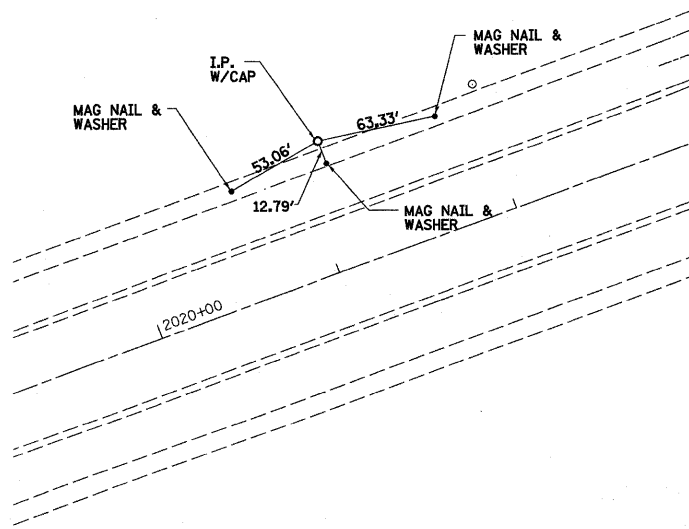
TRAVERSE/P.O.T. NUMBER 602



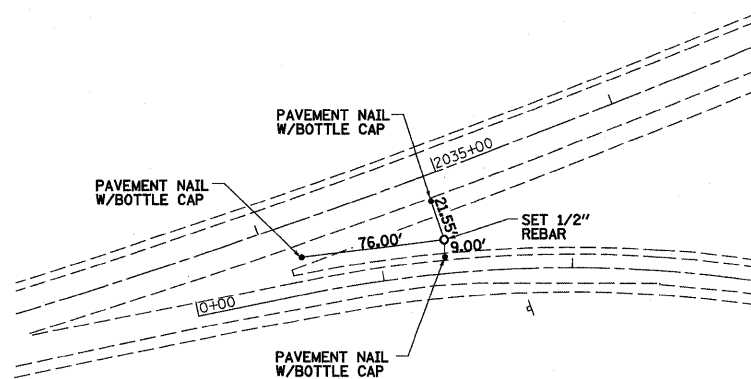
TRAVERSE/P.O.T. NUMBER 555



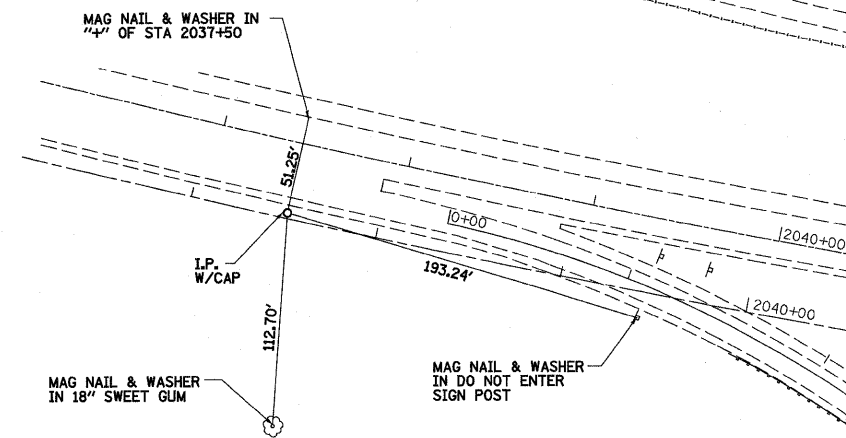
TRAVERSE/P.O.T. NUMBER 16750



TRAVERSE/P.O.T. NUMBER 601



TRAVERSE/P.O.T. NUMBER 570



TRAVERSE/P.O.T. NUMBER 600

FILE NAME =
S:\projects\483\88172-57-70\p1\01\Report\Sheet\1601.dwg

USER NAME =
PLOT SCALE =
PLOT DATE =

DESIGNED - JWS
DRAWN - MAB
CHECKED - BRM
DATE - 1-21-09

REVISED
REVISED
REVISED
REVISED

STATE OF ILLINOIS
DEPARTMENT OF TRANSPORTATION

TIE POINTS, FAI ROUTES 57/70

SCALE: 1"=50' SHEET NO. 4 OF 6 SHEETS STA. TO STA.

F.A.I. RTE.	SECTION	COUNTY	TOTAL SHEETS	SHEET NO.
57/70	(25-3)BR	EFFINGHAM	1416	1347
CONTRACT NO. 74296				
FED. ROAD DIST. NO. ILLINOIS FED. AID PROJECT				