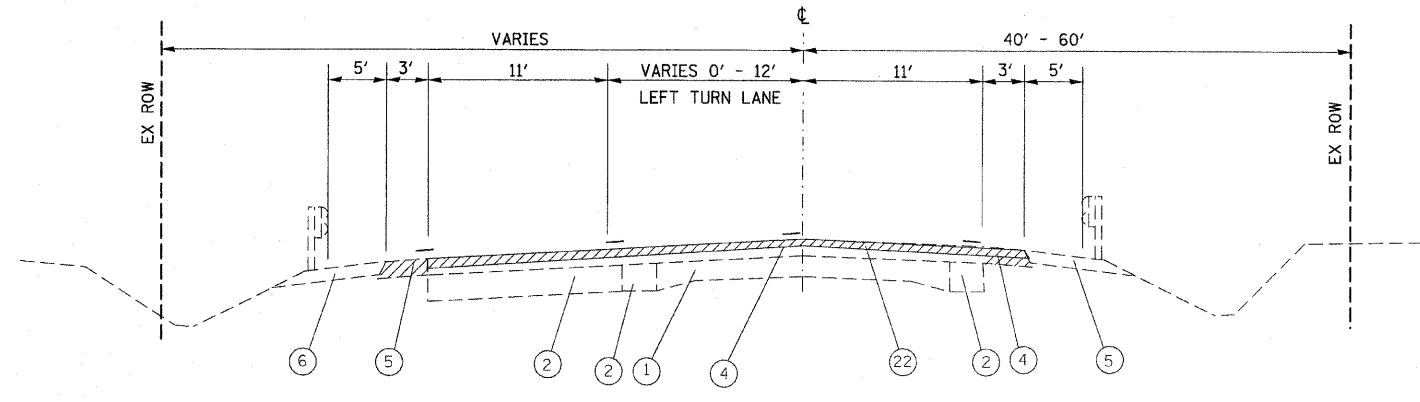
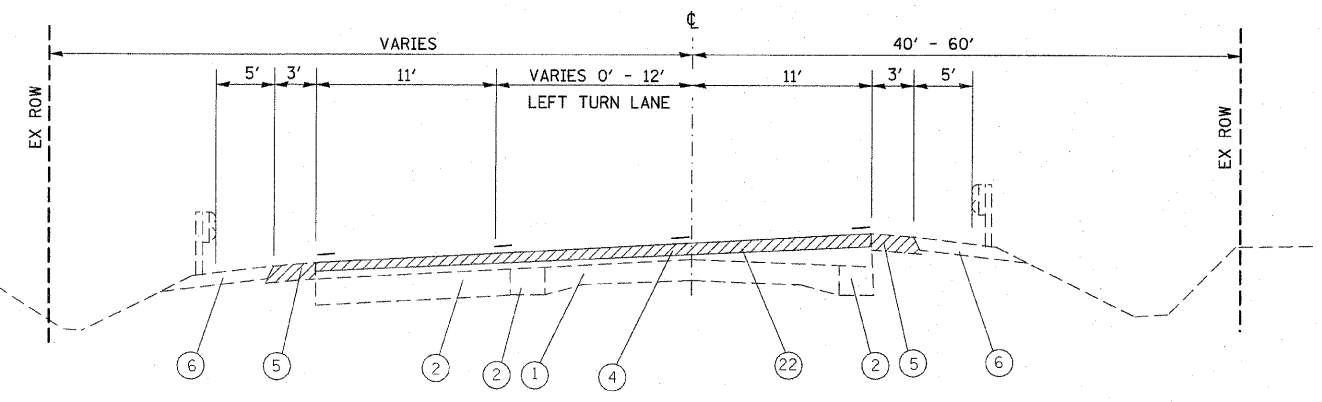


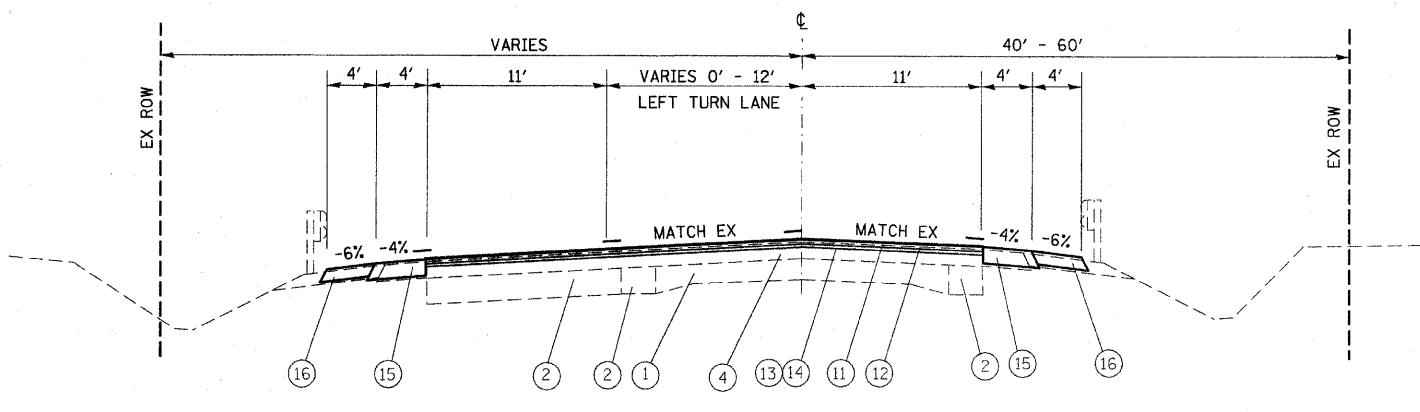
F.A.P. RTE.	SECTION	COUNTY	TOTAL SHEETS	SHEET NO.
809	(133,134)RS-5,135RS-6	ST. CLAIR	762	13
STA. _____ TO STA. _____		FED. ROAD DIST. NO. _____ ILLINOIS FED. AID PROJECT		



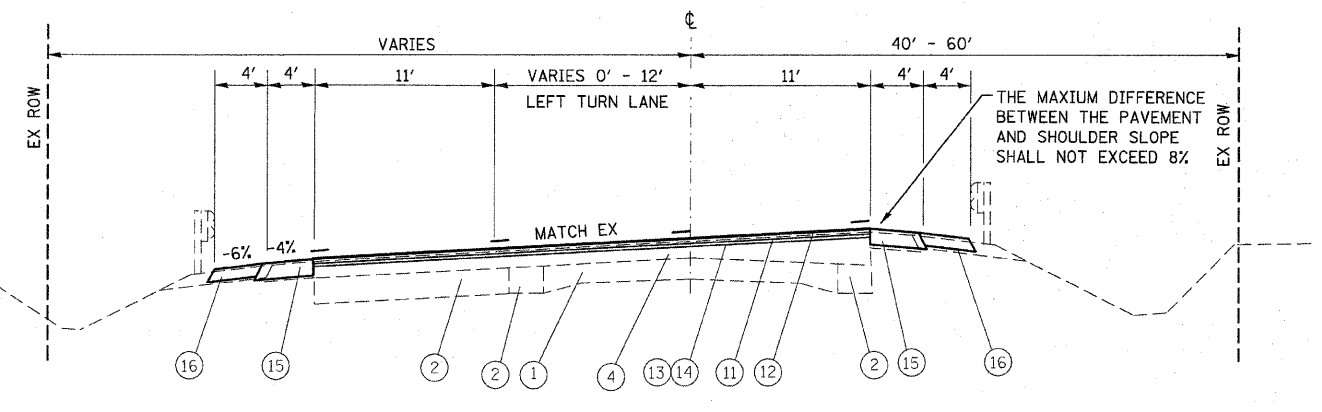
EXISTING IL 158
 STA 576+00 TO STA 580+74.28 FRANK SCOTT PARKWAY
 STA 592+33.81 TO STA 598+07.26 FRANK SCOTT PARKWAY



EXISTING IL 158
 STA 580+74.28 TO STA 592+33.81 FRANK SCOTT PARKWAY



PROPOSED IL 158
 STA 576+00 TO STA 580+74.28 FRANK SCOTT PARKWAY
 STA 592+33.81 TO STA 598+07.26 FRANK SCOTT PARKWAY



PROPOSED IL 158
 STA 580+74.28 TO STA 592+33.81 FRANK SCOTT PARKWAY

NOTE: RESURFACE EXISTING SHOULDER ONLY FROM STA. 586+79 LT TO STA. 589+00 LT.

- LEGEND**
- ① EXISTING PCC PAVEMENT
 - ② EXISTING PCC WIDENING
 - ③ EXISTING CONC. GUTTER, TYPE A
 - ④ EXISTING BITUMINOUS RESURFACING, 6" +/-
 - ⑤ EXISTING BITUMINOUS SHOULDER (TBR)
 - ⑥ EXISTING AGGREGATE SHOULDER
 - ⑦ EXISTING CONC. GUTTER TYPE B
 - ⑧ EXISTING CONC. CURB, TYPE 4
 - ⑨ EXISTING PCC SIDEWALK
 - ⑩ PROPOSED HMA SURFACE COURSE 1 1/2"
 - ⑪ PROPOSED LEVELING BINDER 3/4"
 - ⑫ PROPOSED HMA BINDER COURSE 12"
 - ⑬ PROPOSED AGGREGATE (PRIME COAT)
 - ⑭ PROPOSED BITUMINOUS (PRIME COAT)
 - ⑮ PROPOSED HMA SHOULDER 8"
 - ⑯ PROPOSED AGGREGATE SHOULDER 6"
 - ⑰ PROPOSED PCC SIDEWALK, 4"
 - ⑱ PROPOSED CONC. GUTTER, TYPE A
 - ⑲ PROPOSED THERMOPLASTIC PAVEMENT MARKING
 - ⑳ PROPOSED CONC. CURB AND GUTTER TYPE B6.24
 - ㉑ PROPOSED STORM SEWER
 - ㉒ PROPOSED HMA SURFACE REMOVAL 1 3/4"
 - ㉓ PROPOSED AGG BASE COURSE, TYPE B 12"

REVISIONS	
NAME	DATE

ILLINOIS DEPARTMENT OF TRANSPORTATION
TYPICAL SECTIONS
 FAP ROUTE 809 (IL RTE. 158)
 SECTION (133, 134)RS-5, 135RS-6
 ST. CLAIR COUNTY

SCALE: VERT. _____
 HORIZ. _____

DRAWN BY _____
 CHECKED BY _____

PLOT DATE = *DATE*
 FILE NAME = *FILEL*
 PLOT SCALE = *SCALE*
 REFERENCE = *REF*