CONTRACT NO. 76A47

F.A.P. RTE.	SECTION	COUNTY	TOTAL SHEETS	SHEET NO.
809	(133,134)RS-5,135RS-6	ST. CLAIR	762	65
STA. _________	TO STA._________			
FED. ROAD DIST. NO. _	ILLINOIS	FED. AID PROJECT		



48.0" across sides 3.0" Radius, 1.3" Border, 0.8" Indent, Black on Yellow;
[BE ALERT] C 2K 60% spacing;
[FOR STOPPED] C 2K; [VEHICLES] C 2K;
Table of widths and spaces.

	B		E
16.0	3.9	0.7	3.6

	A		L		E		R		T	
4.2	4.5	0.6	3.5	0.6	3.6	0.7	3.9	0.4	3.6	15.6

	F		O		R
5.4	3.5	0.9	4.1	1.4	3.9

	S		T		O		P		P		E		D	
7.0	3.9	0.7	3.5	0.9	4.1	1.4	3.9	1.4	4.0	1.4	3.5	1.2	3.9	5.4

	V		E		H		I		C		L		E		S	
14.6	4.4	1.0	3.5	1.2	3.9	1.6	1.0	1.4	3.9	1.4	3.5	1.0	3.6	0.8	4.0	14.6



6.0" Radius, 1.3" Border, White on Brown;
[YMCA] D 2K; [OUTDOOR] D 2K;
[CENTER] D 2K;
Standard Arrow Custom 11.1" X 6.8" 0°;
Table of widths and spaces.

	Y		M		C		A	
13.0	5.1	0.9	4.7	1.3	4.1	0.8	5.1	13.0

	O		U		T		D		O		O		R	
6.2	4.3	1.3	4.1	0.9	3.7	0.9	4.1	1.2	4.2	1.2	4.3	1.3	4.1	6.2

	C		E		N		T		E		R	
9.7	4.1	1.3	3.7	1.1	4.0	0.9	3.8	0.9	3.7	1.0	4.1	9.7

	⇨	
18.4	11.2	18.4

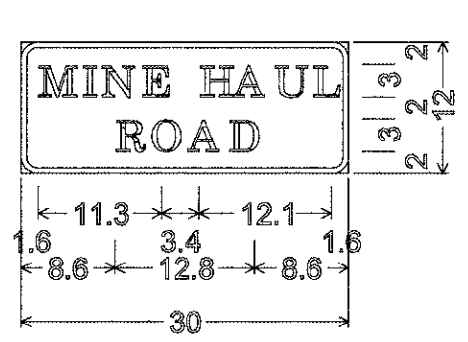

1.5" Radius, 0.5" Border, Black on Yellow;
[MINE HAUL] ClearviewHwy-5-W;
[ROAD] ClearviewHwy-5-W;
Table of widths and spaces.

	M		I		N		E
1.6	2.7	1.2	0.6	1.2	2.5	1.2	1.9

	H		A		U		L	
3.4	2.3	0.9	2.8	0.8	2.4	1.2	1.7	1.6

	R		O		A		D	
8.6	2.2	1.0	2.7	0.8	2.8	0.9	2.4	8.6

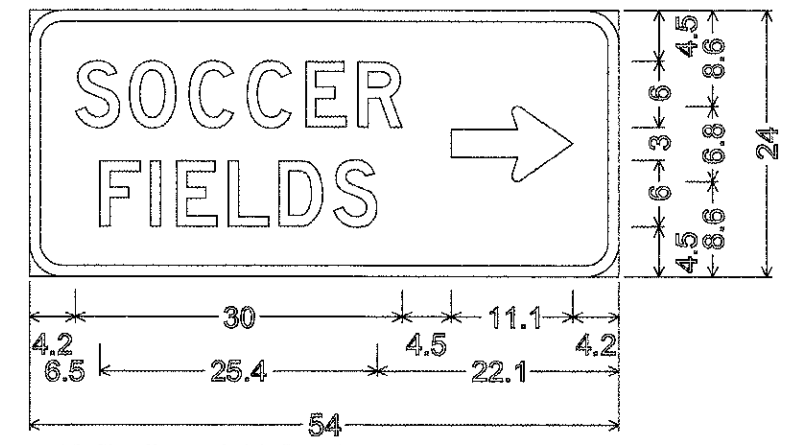

3.0" Radius, 1.0" Border, White on Brown;
[SOCCER] D 2K; [FIELDS] D 2K;
Standard Arrow Custom 11.1" X 6.8" 0°;
Table of widths and spaces.

	S		O		C		C		E		R
4.2	4.1	0.9	4.3	1.2	4.0	1.2	4.1	1.3	3.8	1.0	4.1

	⇨	
4.5	11.1	4.2

	F		I		E		L		D		S	
6.5	3.7	0.9	0.9	1.5	3.7	1.0	3.7	0.9	4.1	0.9	4.1	22.1

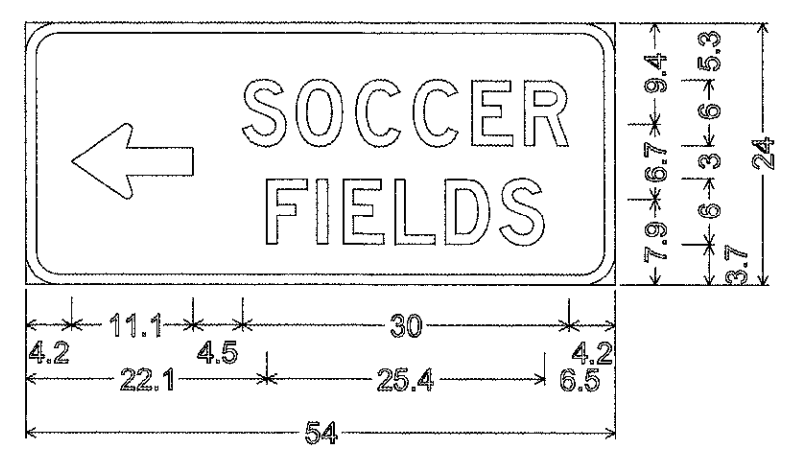

3.0" Radius, 1.0" Border, White on Brown;
Standard Arrow Custom 11.1" X 6.8" 180°;
[SOCCER] D 2K; [FIELDS] D 2K;
Table of widths and spaces.

	⇦
4.2	11.1

	S		O		C		C		E		R	
4.5	4.1	0.9	4.3	1.2	4.1	1.2	4.0	1.4	3.7	1.0	4.1	4.2

	F		I		E		L		D		S	
22.1	3.7	0.9	1.0	1.4	3.7	1.1	3.7	0.9	4.1	0.9	4.0	6.5



6.0" Radius, 1.3" Border, White on Brown;
[YMCA] D 2K; [OUTDOOR] D 2K;
[CENTER] D 2K;
Standard Arrow Custom 11.1" X 6.8" 180°;
Table of widths and spaces.

	Y		M		C		A	
13.0	5.1	0.9	4.7	1.3	4.1	0.8	5.1	13.0

	O		U		T		D		O		O		R	
6.2	4.3	1.3	4.1	0.9	3.7	0.9	4.1	1.2	4.2	1.2	4.3	1.3	4.1	6.2

	C		E		N		T		E		R	
9.7	4.1	1.3	3.7	1.1	4.0	0.9	3.8	0.9	3.7	1.0	4.1	9.7

	⇦	
18.4	11.2	18.4

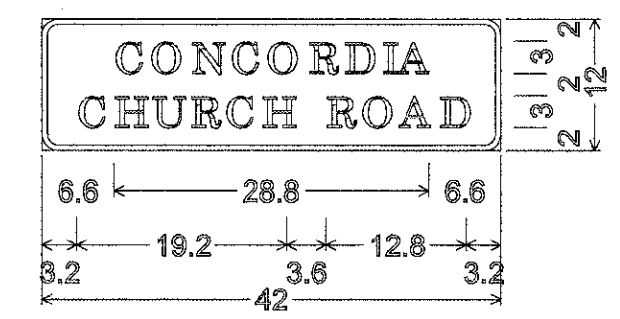

1.5" Radius, 0.5" Border, Black on Yellow;
[CONCORDIA] ClearviewHwy-5-W;
[CHURCH ROAD] ClearviewHwy-5-W;
Table of widths and spaces.

	C		O		N		C		O		R		D		I		A	
6.6	2.4	0.8	2.8	1.1	2.5	1.0	2.5	0.8	2.8	1.1	2.2	1.1	2.4	1.0	0.6	0.9	2.8	6.6

	C		H		U		R		C		H
3.2	2.4	1.0	2.3	1.2	2.3	1.2	2.2	0.9	2.5	0.9	2.3

	R		O		A		D	
3.6	2.3	0.9	2.7	0.8	2.8	0.9	2.4	3.2

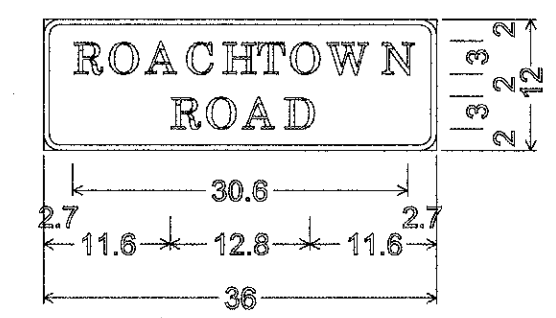

1.5" Radius, 0.5" Border, Black on Yellow;
[ROACHTOWN] ClearviewHwy-5-W;
[ROAD] ClearviewHwy-5-W;
Table of widths and spaces.

	R		O		A		C		H		T		O		W		N	
2.7	2.2	0.9	2.8	0.8	2.8	0.7	2.5	0.9	2.3	0.9	2.2	0.7	2.8	0.8	4.0	0.9	2.4	2.7

	R		O		A		D	
11.6	2.2	1.0	2.7	0.8	2.8	0.9	2.4	11.6

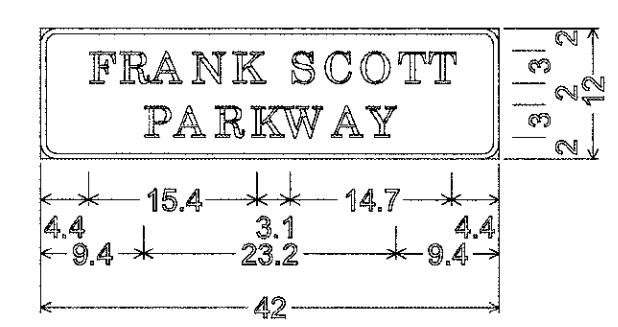

1.5" Radius, 0.5" Border, Black on Yellow;
[FRANK SCOTT] ClearviewHwy-5-W;
[PARKWAY] ClearviewHwy-5-W;
Table of widths and spaces.

	F		R		A		N		K
4.4	1.8	1.0	2.2	0.8	2.8	0.8	2.5	1.2	2.3

	S		C		O		T		T	
3.1	2.1	0.9	2.4	0.8	2.8	0.8	2.2	0.6	2.1	4.4

	P		A		R		K		W		A		Y	
9.4	2.2	0.6	2.9	0.8	2.3	1.0	2.3	0.6	4.0	0.6	2.8	0.4	2.7	9.4

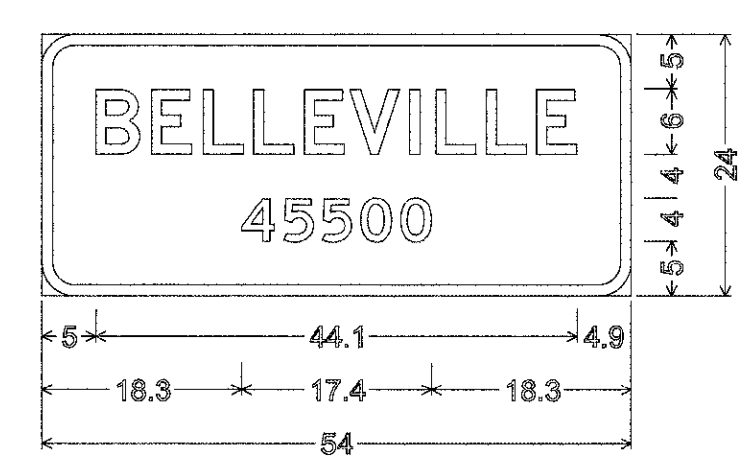

3.0" Radius, 1.0" Border, White on Green;
[BELLEVILLE] D 2K; [45500] D 2K;
Table of widths and spaces.

	B		E		L		L		E		V		I		L		L		E	
5.0	4.0	1.1	3.7	1.0	3.7	0.9	3.7	0.9	3.8	0.4	4.6	0.9	1.0	1.4	3.7	0.9	3.7	0.9	3.8	4.9

	4		5		5		0		0	
18.3	3.0	0.9	2.7	0.8	2.7	0.8	2.9	0.8	2.8	18.3

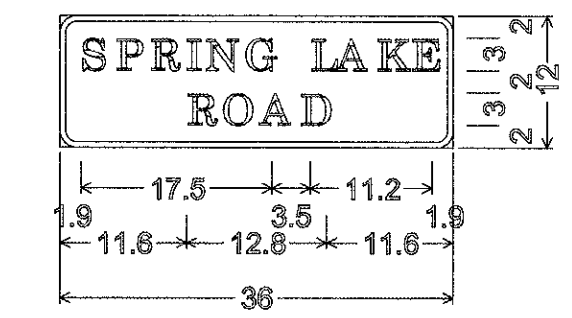

1.5" Radius, 0.5" Border, Black on Yellow;
[SPRING LAKE] ClearviewHwy-5-W;
[ROAD] ClearviewHwy-5-W;
Table of widths and spaces.

	S		P		R		I		N		G
1.9	2.2	1.0	2.1	1.0	2.3	1.0	0.6	1.2	2.4	1.1	2.6

	L		A		K		E	
3.5	1.7	0.7	2.8	0.9	2.3	0.9	1.9	1.9

	R		O		A		D	
11.6	2.2	1.0	2.7	0.8	2.8	0.9	2.4	11.6

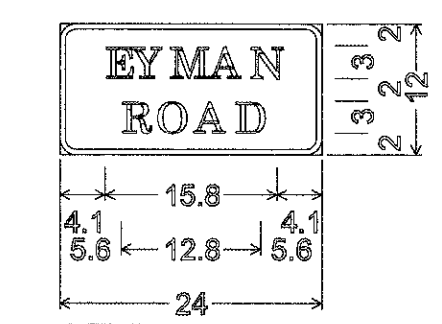

1.5" Radius, 0.5" Border, Black on Yellow;
[EYMAN] ClearviewHwy-5-W;
[ROAD] ClearviewHwy-5-W;
Table of widths and spaces.

	E		Y		M		A		N	
4.1	1.9	0.7	2.6	0.8	2.8	0.8	2.8	0.9	2.5	4.1

	R		O		A		D	
5.6	2.2	1.0	2.7	0.8	2.8	0.9	2.4	5.6

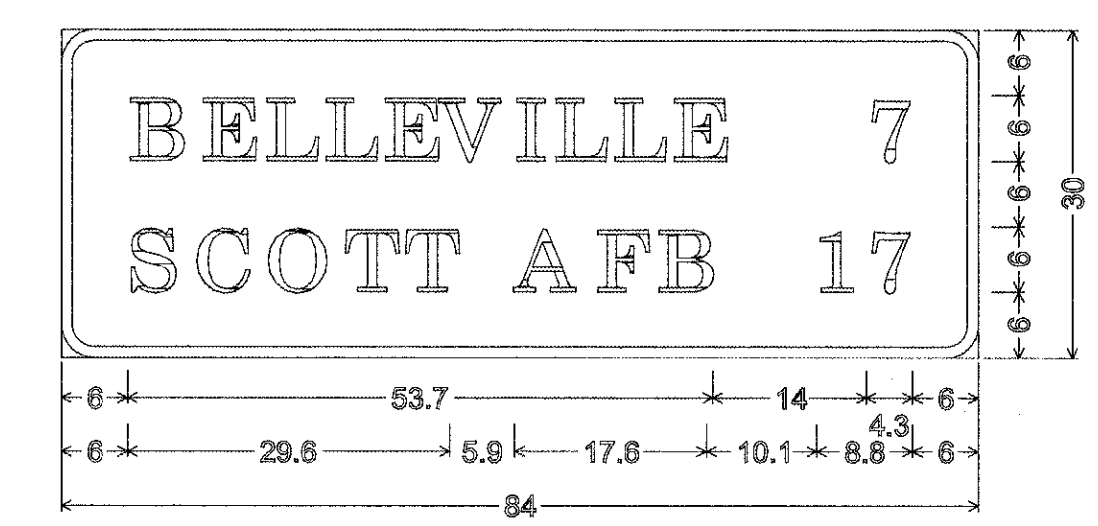

3.0" Radius, 1.0" Border, White on Green;
[BELLEVILLE] ClearviewHwy-5-W; [7] ClearviewHwy-5-W;
[SCOTT AFB] ClearviewHwy-5-W; [17] ClearviewHwy-5-W;
Table of widths and spaces.

	B		E		L		L		E		V		I		L		L		E
6.0	4.6	2.1	3.8	2.1	3.5	1.9	3.5	1.9	3.8	1.4	5.1	1.7	1.2	2.4	3.5	1.9	3.5	2.0	3.8

	7	
14.0	4.3	6.0

	S		C		O		T		T
6.0	4.4	1.7	4.9	1.6	5.5	1.6	4.3	1.2	4.4

	A		F		B		1		7	
5.9	5.6	1.8	3.6	2.0	4.6	10.1	2.7	1.8	4.3	6.0

REVISIONS	
NAME	DATE

ILLINOIS DEPARTMENT OF TRANSPORTATION

SCHEDULE OF QUANTITIES

FAP ROUTE 809
SECTION (133,134)RS-5, 135RS-6
ST. CLAIR COUNTY

SCALE: VERT.
HORIZ.
DATE
DRAWN BY
CHECKED BY

PLOT DATE = 9/15/2009
FILE NAME = c:\pw_work\PWIDOT\KARLASAL\dms51269\sche01902a.dgn
PLOT SCALE = 52.9412 ' / IN.
REFERENCE = REF