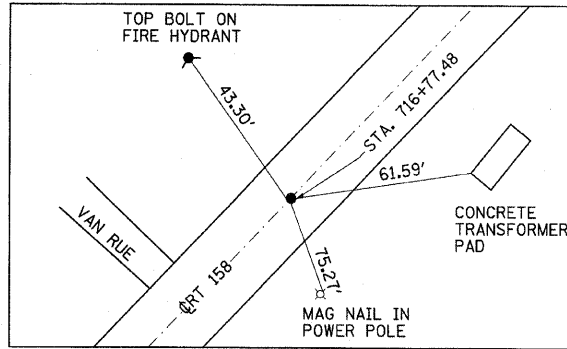
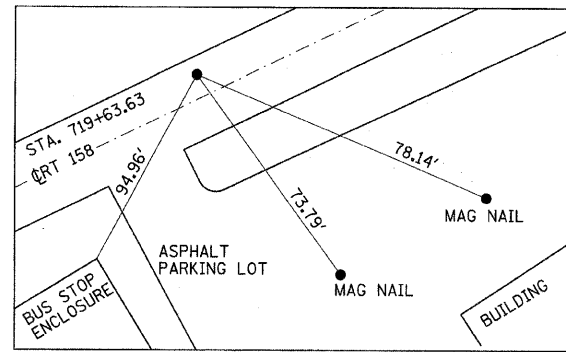


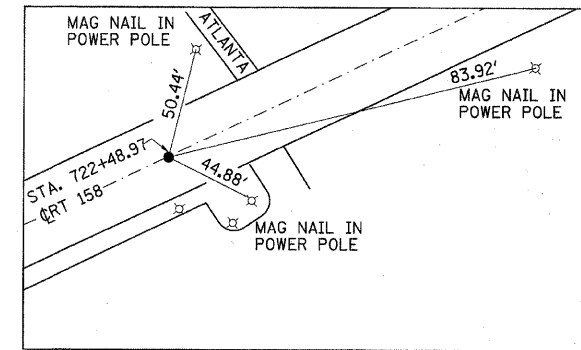
TIES TO P.T.
STA. 712+78.35
MAG NAIL
N 668659.9109
E 2342759.5667



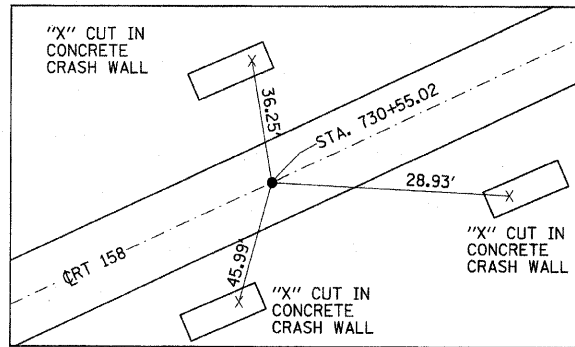
TIES TO P.C.
STA. 716+77.48
MAG NAIL
N 668910.9760
E 2343069.8400



TIES TO P.I.
STA. 719+63.63
MAG NAIL
N 669090.9703
E 2343292.2826



TIES TO P.T.
STA. 722+48.97
MAG NAIL
N 669240.6920
E 2343536.1310



TIES TO R.E.
STA. 730+55.02
MAG NAIL
N 669662.4490
E 2344223.0370

FILE NAME = #FILE#	USER NAME = #USER#	DESIGNED -	REVISED -	STATE OF ILLINOIS DEPARTMENT OF TRANSPORTATION	ALIGNMENT TIE POINTS		F.A.P. RTE. 809	SECTION 133,134/RS-5,135RS-6	COUNTY ST. CLAIR	TOTAL SHEETS 762	SHEET NO. 71
	PLOT SCALE = #SCALE#	DRAWN -	REVISED -		SCALE: _____	SHEET NO. _____ OF _____ SHEETS	STA. _____ TO STA. _____	CONTRACT NO. 76A47		ILLINOIS FED. AID PROJECT	
	PLOT DATE = #DATE#	CHECKED -	REVISED -								
		DATE -	REVISED -								