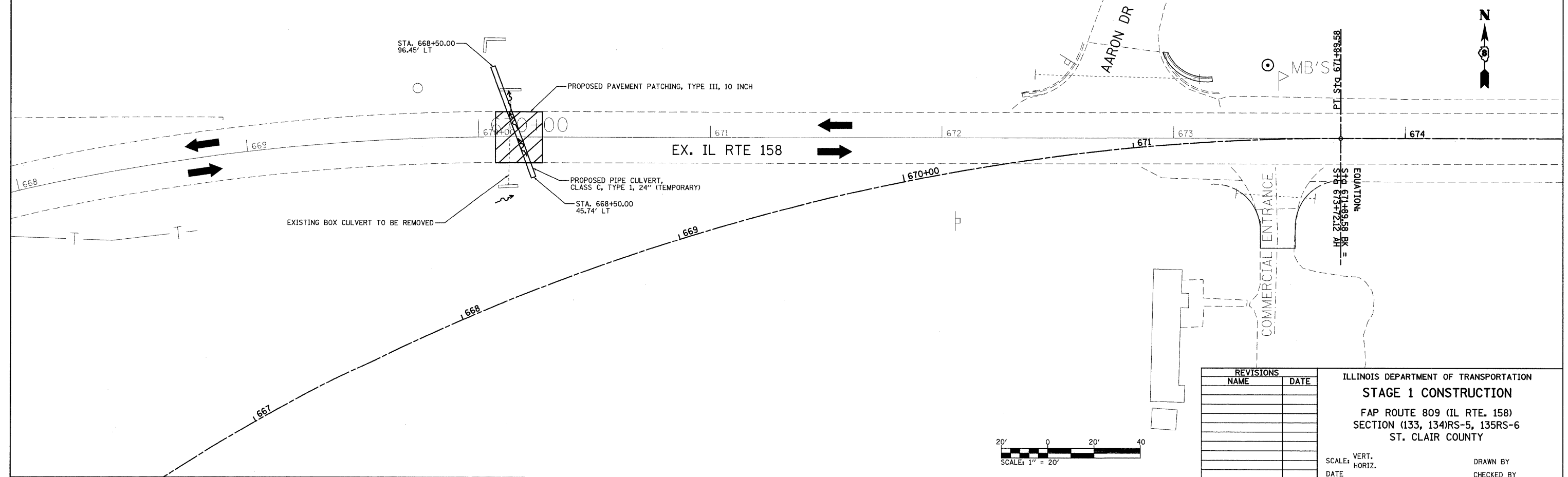
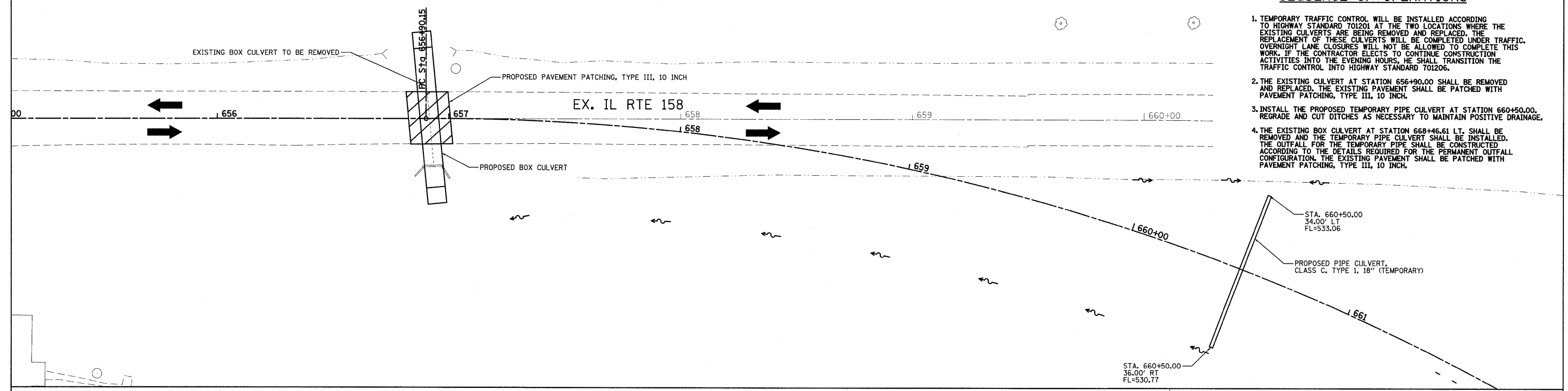


F.A.P. RTE.	SECTION	COUNTY	TOTAL SHEETS	SHEET NO.
809	•	ST. CLAIR	762	74
STA.		TO STA.		
FED. ROAD DIST. NO.		ILLINOIS	FED. AID PROJECT	

• (133,134)RS-5, 135RS-6

**STAGE 1
SEQUENCE OF OPERATIONS**

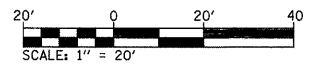
1. TEMPORARY TRAFFIC CONTROL WILL BE INSTALLED ACCORDING TO HIGHWAY STANDARD 701201 AT THE TWO LOCATIONS WHERE THE EXISTING CULVERTS ARE BEING REMOVED AND REPLACED. THE REPLACEMENT OF THESE CULVERTS WILL BE COMPLETED UNDER TRAFFIC. OVERNIGHT LANE CLOSURES WILL NOT BE ALLOWED TO COMPLETE THIS WORK. IF THE CONTRACTOR ELECTS TO CONTINUE CONSTRUCTION ACTIVITIES INTO THE EVENING HOURS, HE SHALL TRANSITION THE TRAFFIC CONTROL INTO HIGHWAY STANDARD 701206.
2. THE EXISTING CULVERT AT STATION 656+90.00 SHALL BE REMOVED AND REPLACED. THE EXISTING PAVEMENT SHALL BE PATCHED WITH PAVEMENT PATCHING, TYPE III, 10 INCH.
3. INSTALL THE PROPOSED TEMPORARY PIPE CULVERT AT STATION 660+50.00. REGRADE AND CUT DITCHES AS NECESSARY TO MAINTAIN POSITIVE DRAINAGE.
4. THE EXISTING BOX CULVERT AT STATION 668+46.61 LT. SHALL BE REMOVED AND THE TEMPORARY PIPE CULVERT SHALL BE INSTALLED. THE OUTFALL FOR THE TEMPORARY PIPE SHALL BE CONSTRUCTED ACCORDING TO THE DETAILS REQUIRED FOR THE PERMANENT OUTFALL CONFIGURATION. THE EXISTING PAVEMENT SHALL BE PATCHED WITH PAVEMENT PATCHING, TYPE III, 10 INCH.



REVISIONS	
NAME	DATE

ILLINOIS DEPARTMENT OF TRANSPORTATION
STAGE 1 CONSTRUCTION
 FAP ROUTE 809 (IL RTE. 158)
 SECTION (133, 134)RS-5, 135RS-6
 ST. CLAIR COUNTY

SCALE: VERT. _____
 HORIZ. _____
 DATE _____ DRAWN BY _____
 CHECKED BY _____



PLOT DATE = 9/1/2009
 FILE NAME = c:\work\p1\p1\DOT\KRL\ASAL\40136861\Sage Construction Bl.dgn
 PLOT SCALE = 21.00000 / IN.
 USER NAME = kar-jana1