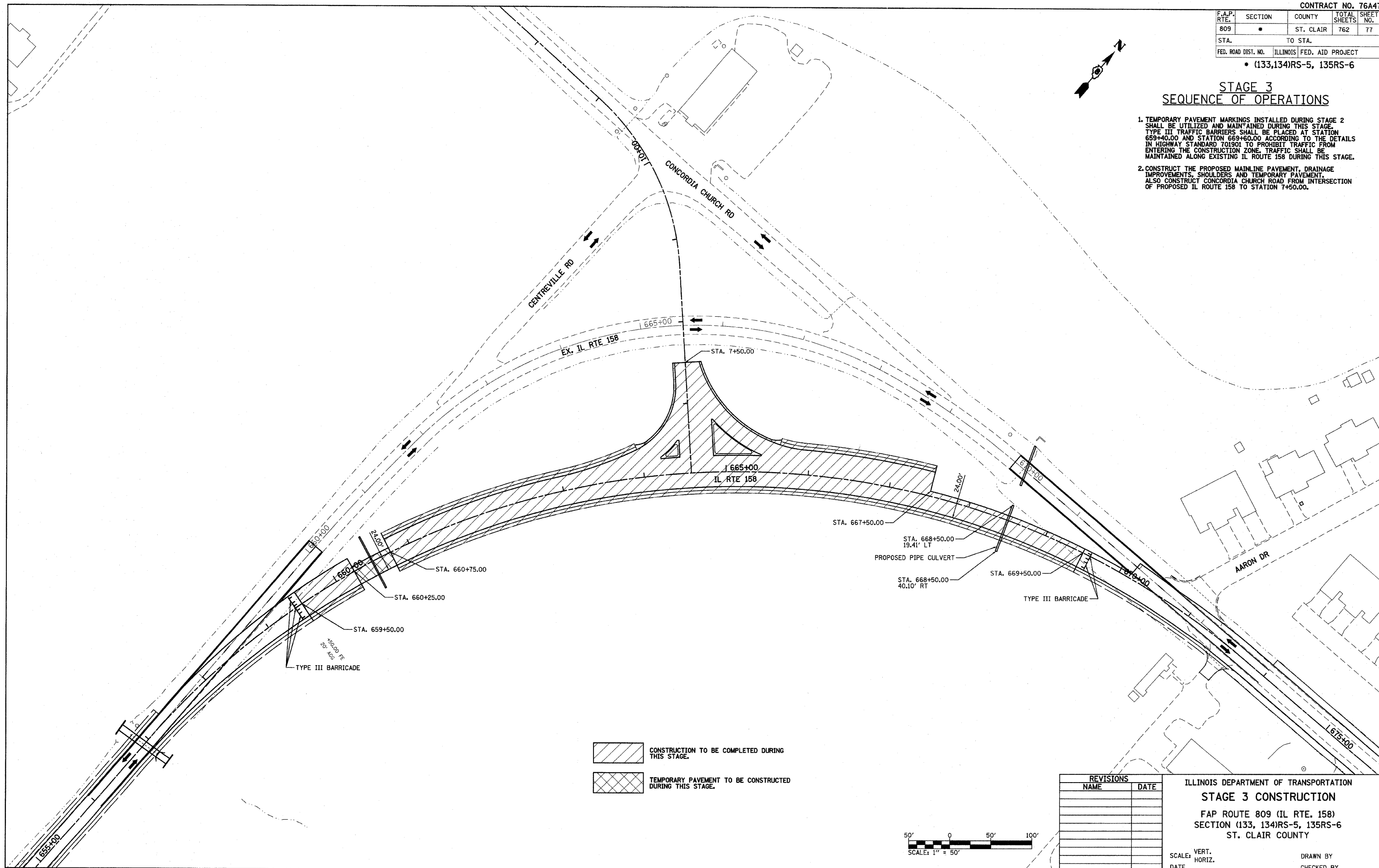
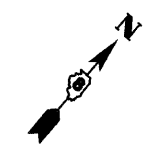




F.A.P. RTE.	SECTION	COUNTY	TOTAL SHEETS	SHEET NO.
809	•	ST. CLAIR	762	77
STA.	TO STA.			
FED. ROAD DIST. NO.	ILLINOIS	FED. AID PROJECT		


• (133,134)RS-5, 135RS-6

STAGE 3 SEQUENCE OF OPERATIONS

- TEMPORARY PAVEMENT MARKINGS INSTALLED DURING STAGE 2 SHALL BE UTILIZED AND MAINTAINED DURING THIS STAGE. TYPE III TRAFFIC BARRIERS SHALL BE PLACED AT STATION 659+40.00 AND STATION 669+60.00 ACCORDING TO THE DETAILS IN HIGHWAY STANDARD 701901 TO PROHIBIT TRAFFIC FROM ENTERING THE CONSTRUCTION ZONE. TRAFFIC SHALL BE MAINTAINED ALONG EXISTING IL ROUTE 158 DURING THIS STAGE.
- CONSTRUCT THE PROPOSED MAINLINE PAVEMENT, DRAINAGE IMPROVEMENTS, SHOULDERS AND TEMPORARY PAVEMENT. ALSO CONSTRUCT CONCORDIA CHURCH ROAD FROM INTERSECTION OF PROPOSED IL ROUTE 158 TO STATION 7+50.00.



 CONSTRUCTION TO BE COMPLETED DURING THIS STAGE.
 TEMPORARY PAVEMENT TO BE CONSTRUCTED DURING THIS STAGE.



REVISIONS	
NAME	DATE

ILLINOIS DEPARTMENT OF TRANSPORTATION
STAGE 3 CONSTRUCTION
 FAP ROUTE 809 (IL RTE. 158)
 SECTION (133, 134)RS-5, 135RS-6
 ST. CLAIR COUNTY

SCALE: VERT. _____
 HORIZ. _____
 DATE _____ DRAWN BY _____
 CHECKED BY _____

PLOT DATE = 8/18/2009
 FILE NAME = c:\pwworkspace\VP\DDOT\KARLAGAL\08130861\Stage Construction 03.dgn
 USER NAME = karlagal