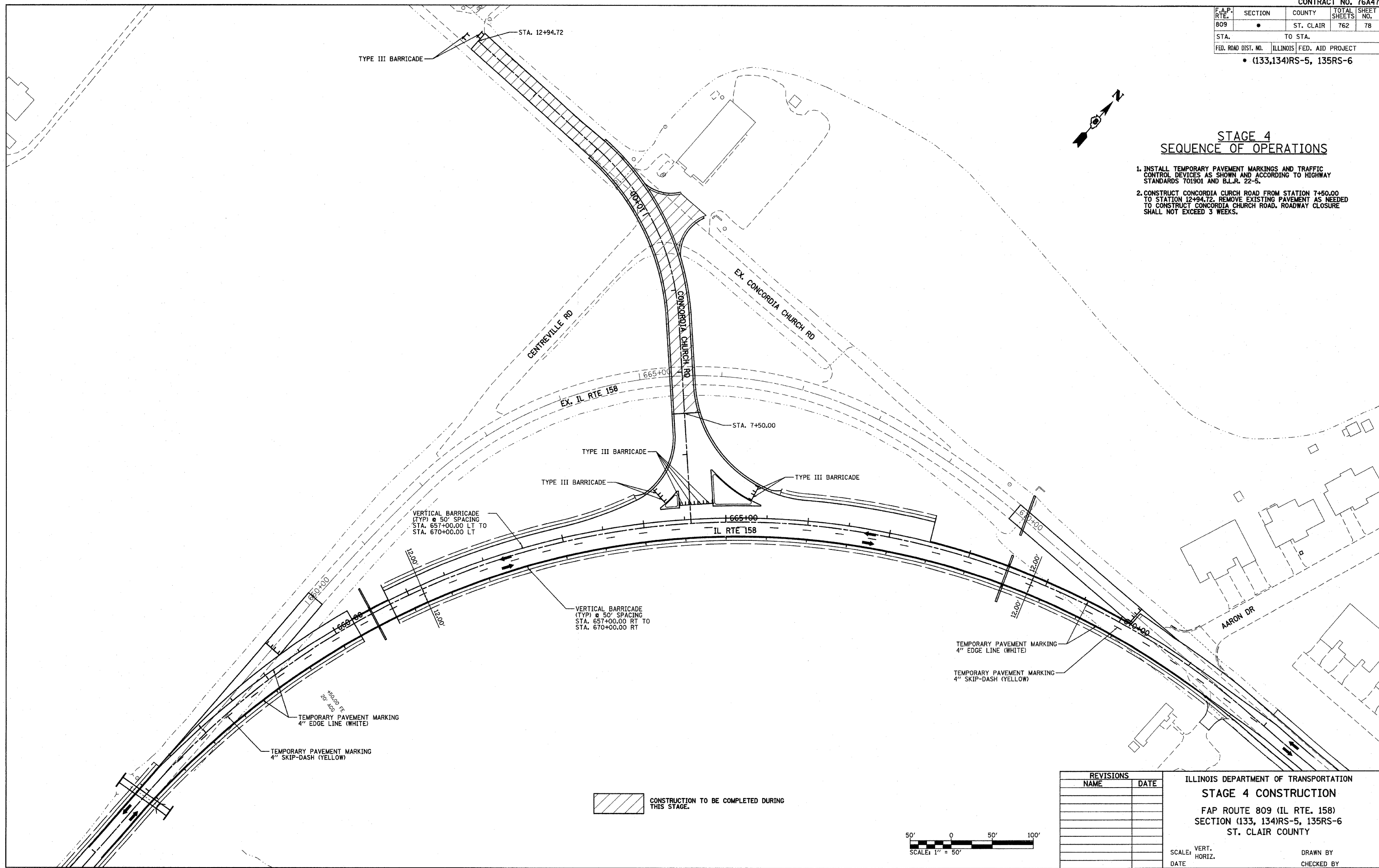
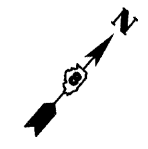


F.A.P. RTE.	SECTION	COUNTY	TOTAL SHEETS	SHEET NO.
809	*	ST. CLAIR	762	78
STA.		TO STA.		
FED. ROAD DIST. NO.		ILLINOIS FED. AID PROJECT		

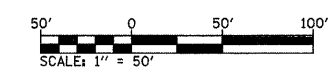
• (133,134)RS-5, 135RS-6

STAGE 4 SEQUENCE OF OPERATIONS

1. INSTALL TEMPORARY PAVEMENT MARKINGS AND TRAFFIC CONTROL DEVICES AS SHOWN AND ACCORDING TO HIGHWAY STANDARDS 701901 AND B.L.R. 22-5.
2. CONSTRUCT CONCORDIA CHURCH ROAD FROM STATION 7+50.00 TO STATION 12+94.72. REMOVE EXISTING PAVEMENT AS NEEDED TO CONSTRUCT CONCORDIA CHURCH ROAD. ROADWAY CLOSURE SHALL NOT EXCEED 3 WEEKS.



CONSTRUCTION TO BE COMPLETED DURING THIS STAGE.



REVISIONS	
NAME	DATE

ILLINOIS DEPARTMENT OF TRANSPORTATION
STAGE 4 CONSTRUCTION
 FAP ROUTE 809 (IL RTE. 158)
 SECTION (133, 134)RS-5, 135RS-6
 ST. CLAIR COUNTY

SCALE: VERT. _____
 HORIZ. _____
 DATE _____

DRAWN BY _____
 CHECKED BY _____

PLOT DATE = 8/12/2009
 FILE NAME = c:\pwworkspace\pwworkspace\135RS-6\Stage Construction 04.dgn
 USER NAME = 58208861 / JLN
 USER NAME = JLN