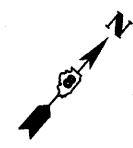
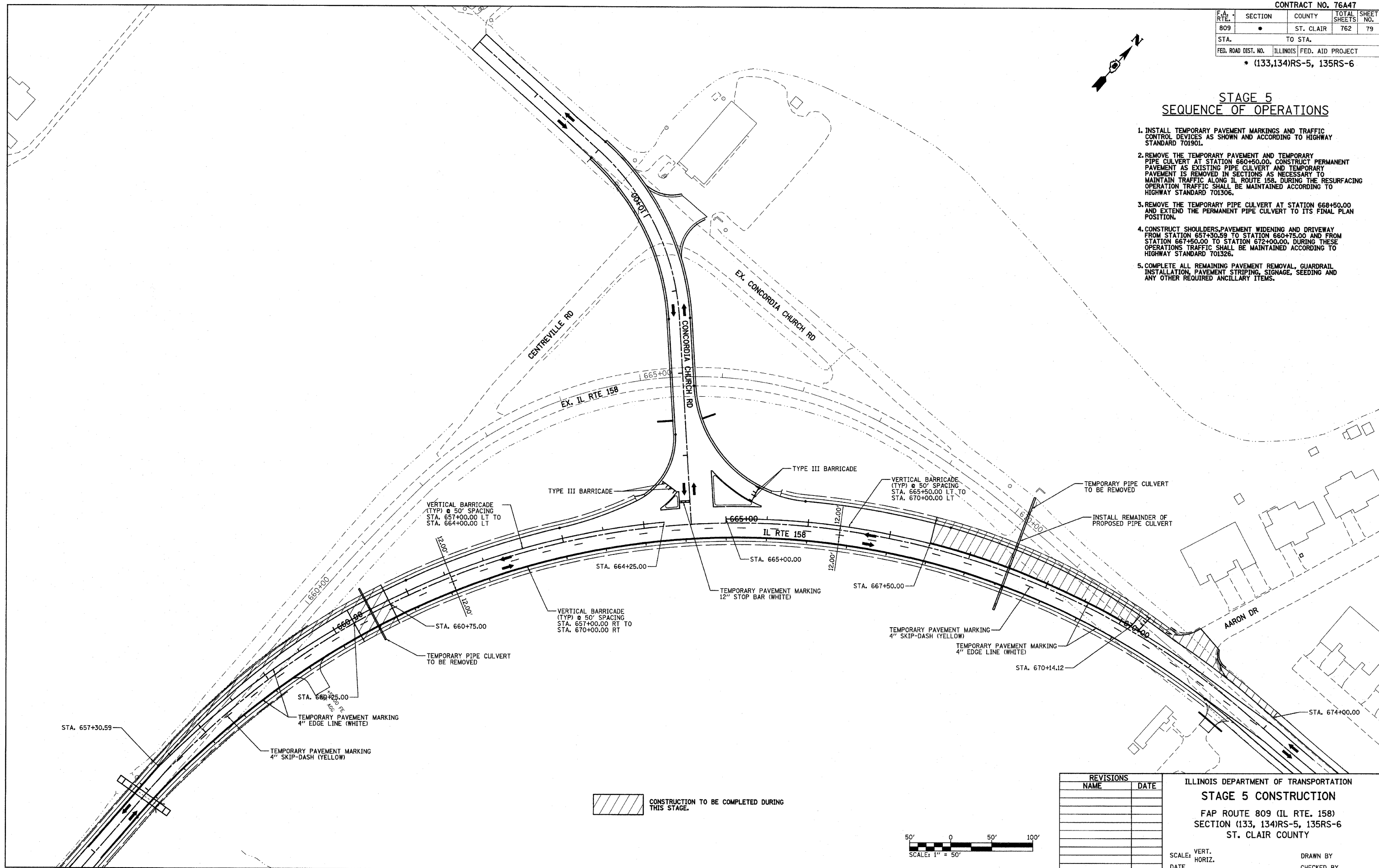


F.A. RTE.	SECTION	COUNTY	TOTAL SHEETS	SHEET NO.
809	*	ST. CLAIR	762	79
STA.	TO STA.			
FED. ROAD DIST. NO.	ILLINOIS	FED. AID PROJECT		

* (133,134)RS-5, 135RS-6

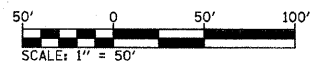
STAGE 5 SEQUENCE OF OPERATIONS

1. INSTALL TEMPORARY PAVEMENT MARKINGS AND TRAFFIC CONTROL DEVICES AS SHOWN AND ACCORDING TO HIGHWAY STANDARD 70190I.
2. REMOVE THE TEMPORARY PAVEMENT AND TEMPORARY PIPE CULVERT AT STATION 660+50.00. CONSTRUCT PERMANENT PAVEMENT AS EXISTING PIPE CULVERT AND TEMPORARY PAVEMENT IS REMOVED IN SECTIONS AS NECESSARY TO MAINTAIN TRAFFIC ALONG IL ROUTE 158. DURING THE RESURFACING OPERATION TRAFFIC SHALL BE MAINTAINED ACCORDING TO HIGHWAY STANDARD 701306.
3. REMOVE THE TEMPORARY PIPE CULVERT AT STATION 668+50.00 AND EXTEND THE PERMANENT PIPE CULVERT TO ITS FINAL PLAN POSITION.
4. CONSTRUCT SHOULDERS, PAVEMENT WIDENING AND DRIVEWAY FROM STATION 657+30.59 TO STATION 660+75.00 AND FROM STATION 667+50.00 TO STATION 672+00.00. DURING THESE OPERATIONS TRAFFIC SHALL BE MAINTAINED ACCORDING TO HIGHWAY STANDARD 701326.
5. COMPLETE ALL REMAINING PAVEMENT REMOVAL, GUARDRAIL INSTALLATION, PAVEMENT STRIPING, SIGNAGE, SEEDING AND ANY OTHER REQUIRED ANCILLARY ITEMS.



PLOT DATE = 8/18/2009
 FILE NAME = c:\pwworkspace\mtdot\marl\ascl\08130865\Stage Construction 08.dgn
 USER NAME = marl\ascl

CONSTRUCTION TO BE COMPLETED DURING THIS STAGE.



REVISIONS	
NAME	DATE

ILLINOIS DEPARTMENT OF TRANSPORTATION
STAGE 5 CONSTRUCTION
 FAP ROUTE 809 (IL RTE. 158)
 SECTION (133, 134)RS-5, 135RS-6
 ST. CLAIR COUNTY

SCALE: VERT. _____
 HORIZ. _____
 DATE _____ DRAWN BY _____
 CHECKED BY _____