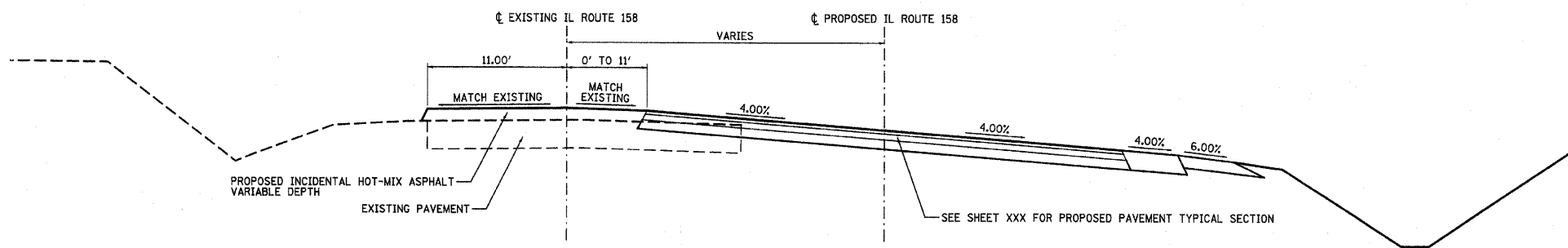
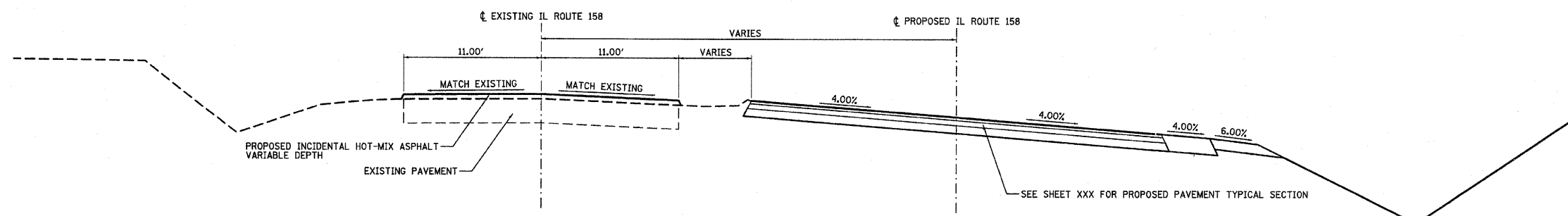


F.A. RTE.	SECTION	COUNTY	TOTAL SHEETS	SHEET NO.
809	*	ST. CLAIR	762	80
STA.		TO STA.		
FED. ROAD DIST. NO.		ILLINOIS FED. AID PROJECT		

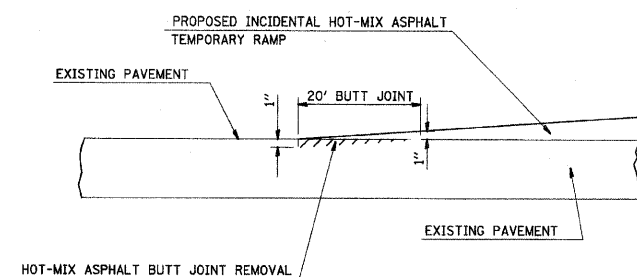
• (133,134)RS-5, 135RS-6



**PROPOSED TYPICAL SECTION
TEMPORARY RAMP ADJACENT TO PROPOSED PAVEMENT**



**PROPOSED TYPICAL SECTION
TEMPORARY RAMP**



BUTT JOINT DETAIL

PLOT DATE = 8/18/2009
 FILE NAME = c:\pwork\p1000\VAR\ASML\80138861\Stage Construction mso details.dgn
 USER NAME = heston

REVISIONS	
NAME	DATE

ILLINOIS DEPARTMENT OF TRANSPORTATION
STAGE CONSTRUCTION DETAILS
 FAP ROUTE 809 (IL RTE. 158)
 SECTION (133, 134)RS-5, 135RS-6
 ST. CLAIR COUNTY

SCALE: VERT.
 DATE: HORIZ.

DRAWN BY
 CHECKED BY