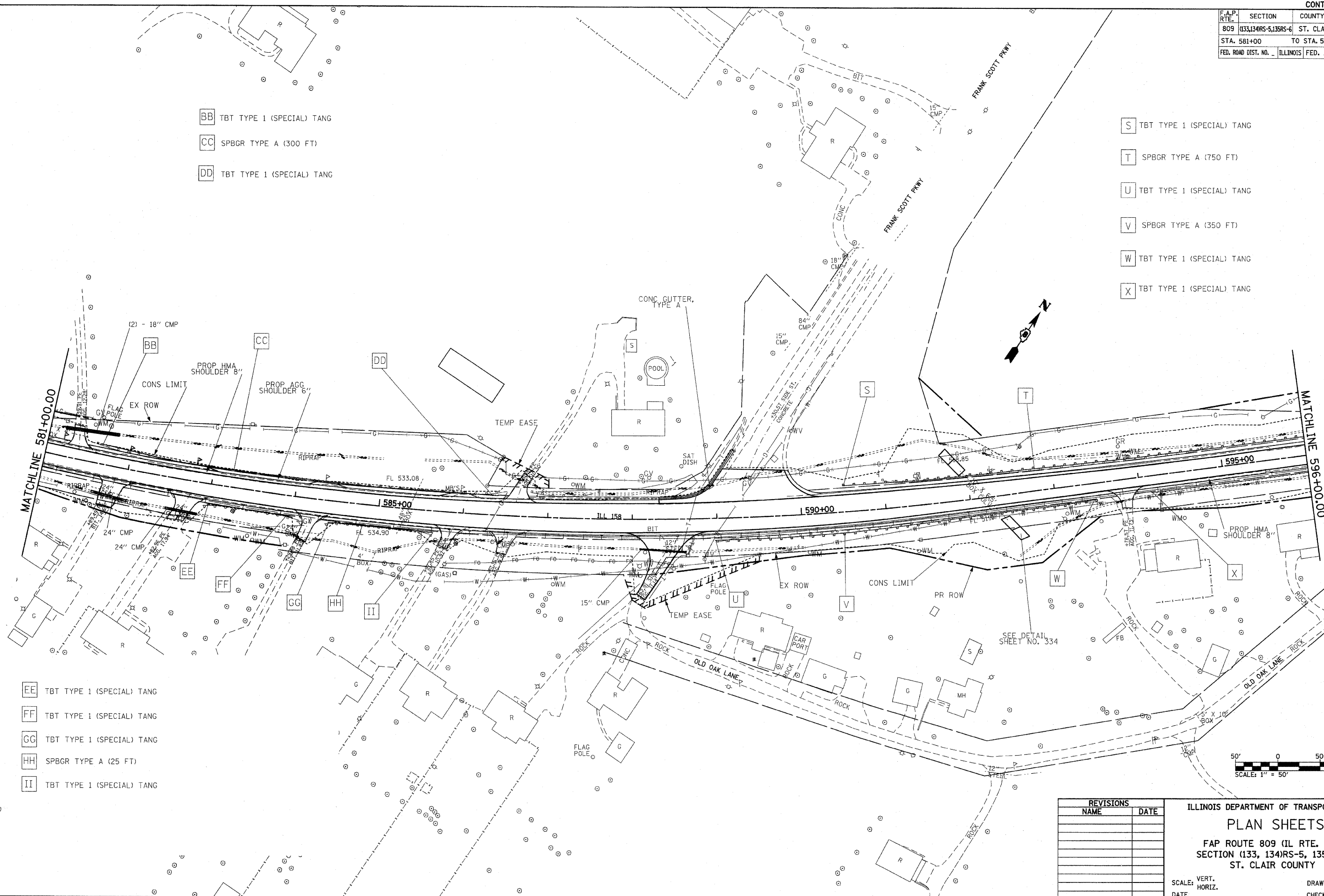




F.A.P. RTE.	SECTION	COUNTY	TOTAL SHEETS	SHEET NO.
809	(133,134RS-5,135RS-6	ST. CLAIR	762	99
STA. 581+00		TO STA. 596+00		
FED. ROAD DIST. NO. 1		ILLINOIS	FED. AID PROJECT	

- BB TBT TYPE 1 (SPECIAL) TANG
- CC SPBGR TYPE A (300 FT)
- DD TBT TYPE 1 (SPECIAL) TANG

- S TBT TYPE 1 (SPECIAL) TANG
- T SPBGR TYPE A (750 FT)
- U TBT TYPE 1 (SPECIAL) TANG
- V SPBGR TYPE A (350 FT)
- W TBT TYPE 1 (SPECIAL) TANG
- X TBT TYPE 1 (SPECIAL) TANG



- EE TBT TYPE 1 (SPECIAL) TANG
- FF TBT TYPE 1 (SPECIAL) TANG
- GG TBT TYPE 1 (SPECIAL) TANG
- HH SPBGR TYPE A (25 FT)
- II TBT TYPE 1 (SPECIAL) TANG



PLOT DATE = #DATE#
 FILE NAME = #FILE#
 PLOT SCALE = #SCALE#
 USER NAME = #USER#

REVISIONS	
NAME	DATE

ILLINOIS DEPARTMENT OF TRANSPORTATION
PLAN SHEETS
 FAP ROUTE 809 (IL RTE. 158)
 SECTION (133, 134)RS-5, 135RS-6
 ST. CLAIR COUNTY

SCALE: VERT. _____
 HORIZ. _____
 DATE _____

DRAWN BY _____
 CHECKED BY _____