FAP ROUTE	SECTION	COUNTY	TOTAL SHEETS	SHEET NO
809	133,134 RS-4 135 RS-5,6-1HBR	MONROE/ ST. CLAIR	762	237
STA.		TO STA.		
CONTRACT NO.:		76408 & 76A47		

R-98-008-03

TIES TO P.T. STA. 280+85.28 MAG NAIL

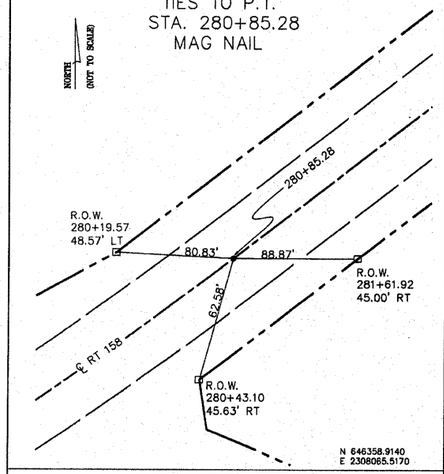

TIES TO CL POINT STA. 290+00.00 MAG NAIL

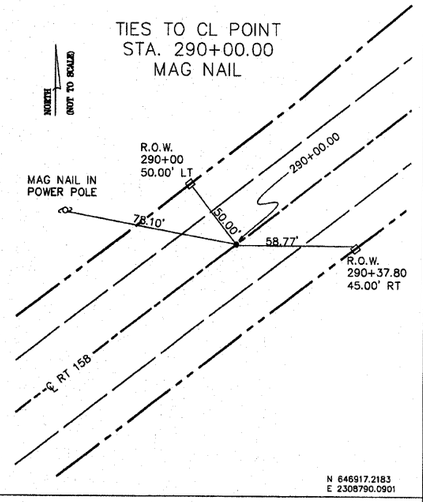

TIES TO CL POINT STA. 300+00.00 MAG NAIL

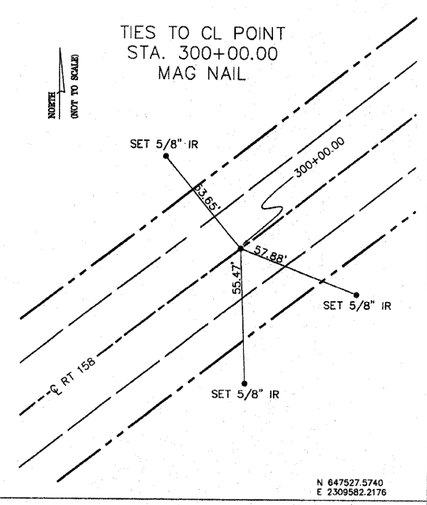

TIES TO CL POINT STA. 310+00.00 MAG NAIL

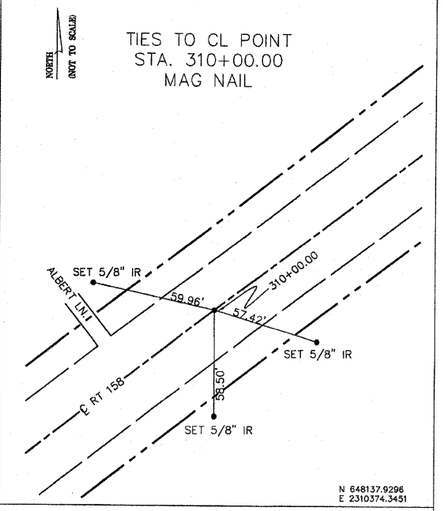

TIES TO P.C. STA. 315+91.84 MAG NAIL

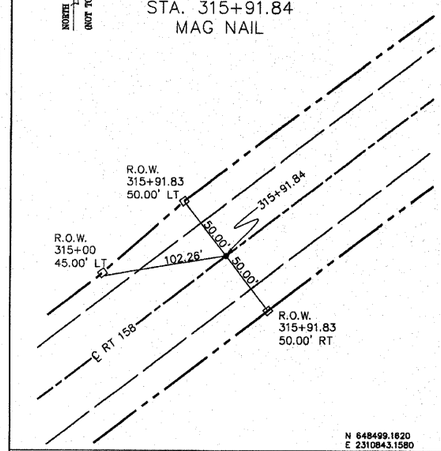

TIES TO CL POINT STA. 323+00.00 MAG NAIL

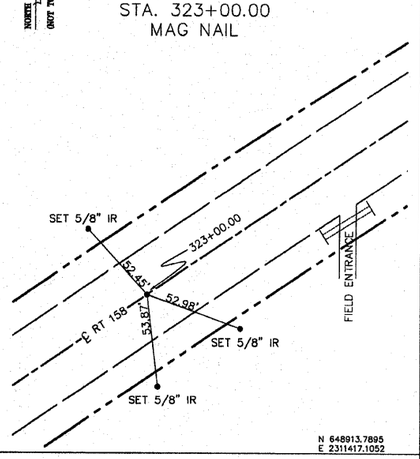

TIES TO P.I. STA. 323+36.13 5/8" IRON PIN

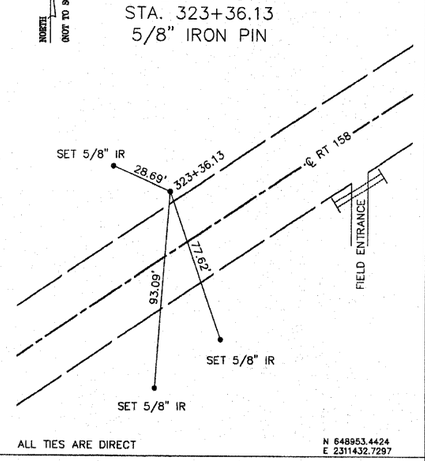

TIES TO P.T. STA. 330+78.33 MAG NAIL

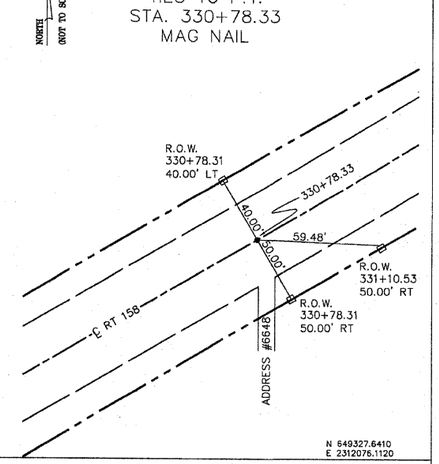

TIES TO P.C. STA. 335+44.97 MAG NAIL

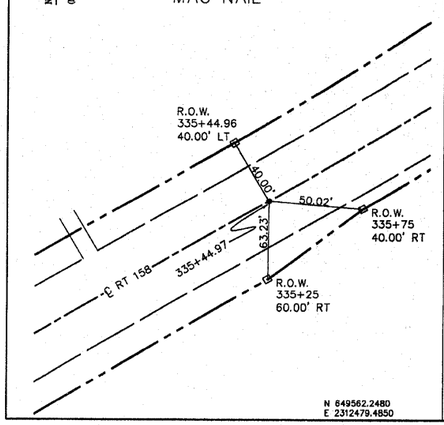

TIES TO CL POINT STA. 340+00.00 MAG NAIL

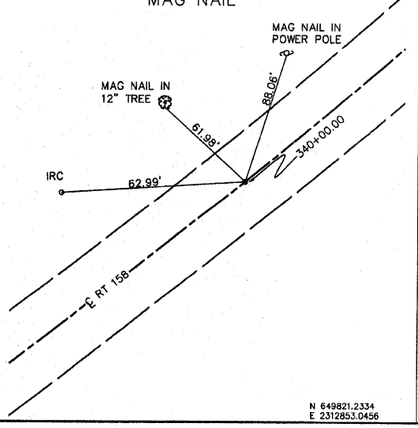

TIES TO P.T. STA. 345+38.28 MAG NAIL

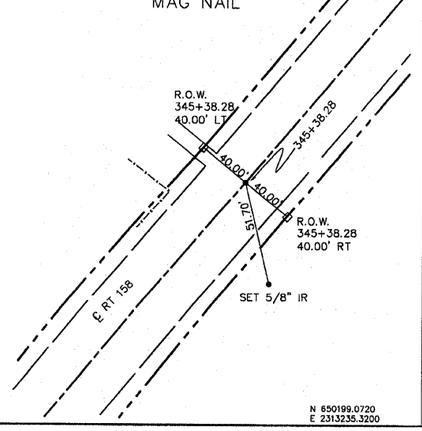

TIES TO CL POINT STA. 354+00.00 MAG NAIL

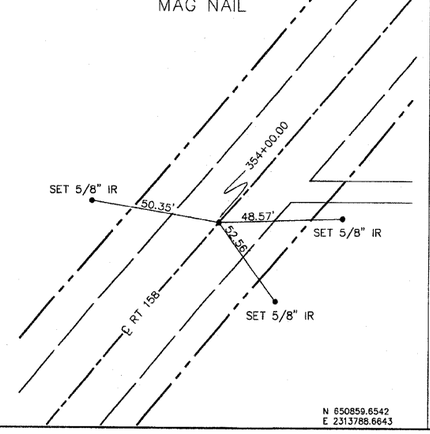

NO.	DATE	DESCRIPTION	BY

STATE OF MISSOURI)
) SS
CITY OF ST. LOUIS)

I, RONNIE D. LOWE, AN ILLINOIS PROFESSIONAL LAND SURVEYOR, CERTIFY THAT I HAVE SURVEYED THE PLAT OF HIGHWAY SHOWN HEREON AND THAT THIS PROFESSIONAL SERVICE CONFORMS TO THE CURRENT ILLINOIS MINIMUM STANDARDS FOR A BOUNDARY SURVEY FOR THE PROPOSED PARCEL(S) TO BE ACQUIRED BY THE STATE OF ILLINOIS, DEPARTMENT OF TRANSPORTATION, SHOWN HEREON.

DATED _____

RONNIE D. LOWE, PLS NO. 035-003363
LICENSE EXPIRATION DATE: 11/30/2010

DAVID MASON & ASSOCIATES OF ILLINOIS, LTD.
Engineering
Architecture
Surveying
800 South Vandeventer Avenue
St. Louis, MO 63110
(314) 534-1030
ILLINOIS LICENCE NO: 184-000485
Expiration Date: April 30, 2011

ILLINOIS DEPARTMENT OF TRANSPORTATION

PLAT OF HIGHWAYS

FAP ROUTE 809 (IL 158)
SECTION (133,134) RS-4, 135 RS-5 &
(133,134) RS-5, 135 RS-6
MONROE AND ST. CLAIR COUNTY
JOB NO. R-98-008-03

50' 0 50' 100'
SCALE: 1" = 50'

SHEET 121 OF 127

COMPLETION DATE OF FIELD WORK PERFORMED
LAND SURVEY: OCTOBER 06, 2006
RIGHT OF WAY STAKING: JUNE 02, 2009

ILLINOIS DEPARTMENT OF TRANSPORTATION
DIVISION OF HIGHWAYS/DISTRICT 8
1102 EASTPORT PLAZA DRIVE
COLLINSVILLE, ILLINOIS 62234-6198

SHEET 1 IS A COVER SHEET

$$DATE$$
DATE-TIME
CTD-SPEC
*REF-
*REF-
*REF-
*REF-

PLOT DATE: *DATE-TIME*