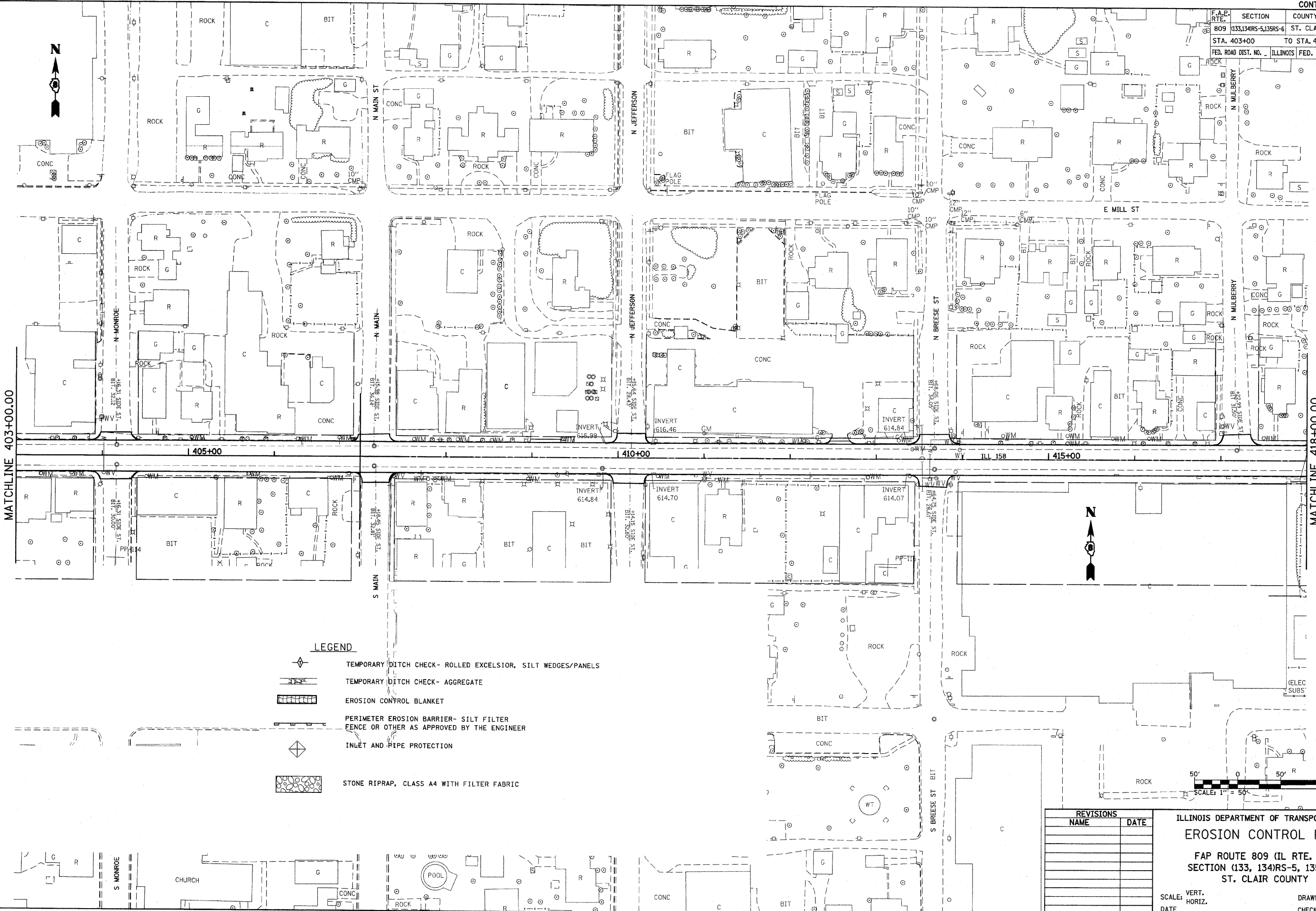








F.A.P. RTE.	SECTION	COUNTY	TOTAL SHEETS	SHEET NO.
809	(133,134)RS-5,135RS-6	ST. CLAIR	762	300
STA. 403+00		TO STA. 418+00		
FED. ROAD DIST. NO.		ILLINOIS FED. AID PROJECT		



MATCHLINE 403+00.00

MATCHLINE 418+00.00

- LEGEND**
-  TEMPORARY DITCH CHECK- ROLLED EXCELSIOR, SILT WEDGES/PANELS
 -  TEMPORARY DITCH CHECK- AGGREGATE
 -  EROSION CONTROL BLANKET
 -  PERIMETER EROSION BARRIER- SILT FILTER FENCE OR OTHER AS APPROVED BY THE ENGINEER
 -  INLET AND PIPE PROTECTION
 -  STONE RIPRAP, CLASS A4 WITH FILTER FABRIC



REVISIONS	
NAME	DATE

ILLINOIS DEPARTMENT OF TRANSPORTATION
EROSION CONTROL PLAN
 FAP ROUTE 809 (IL RTE. 158)
 SECTION (133, 134)RS-5, 135RS-6
 ST. CLAIR COUNTY

SCALE: VERT. _____
 HORIZ. _____
 DATE _____ DRAWN BY _____
 CHECKED BY _____

PLOT DATE = #DAYS#
 FILE NAME = #FILE#
 PLOT SCALE = #SCALE#
 USER NAME = #USER#