





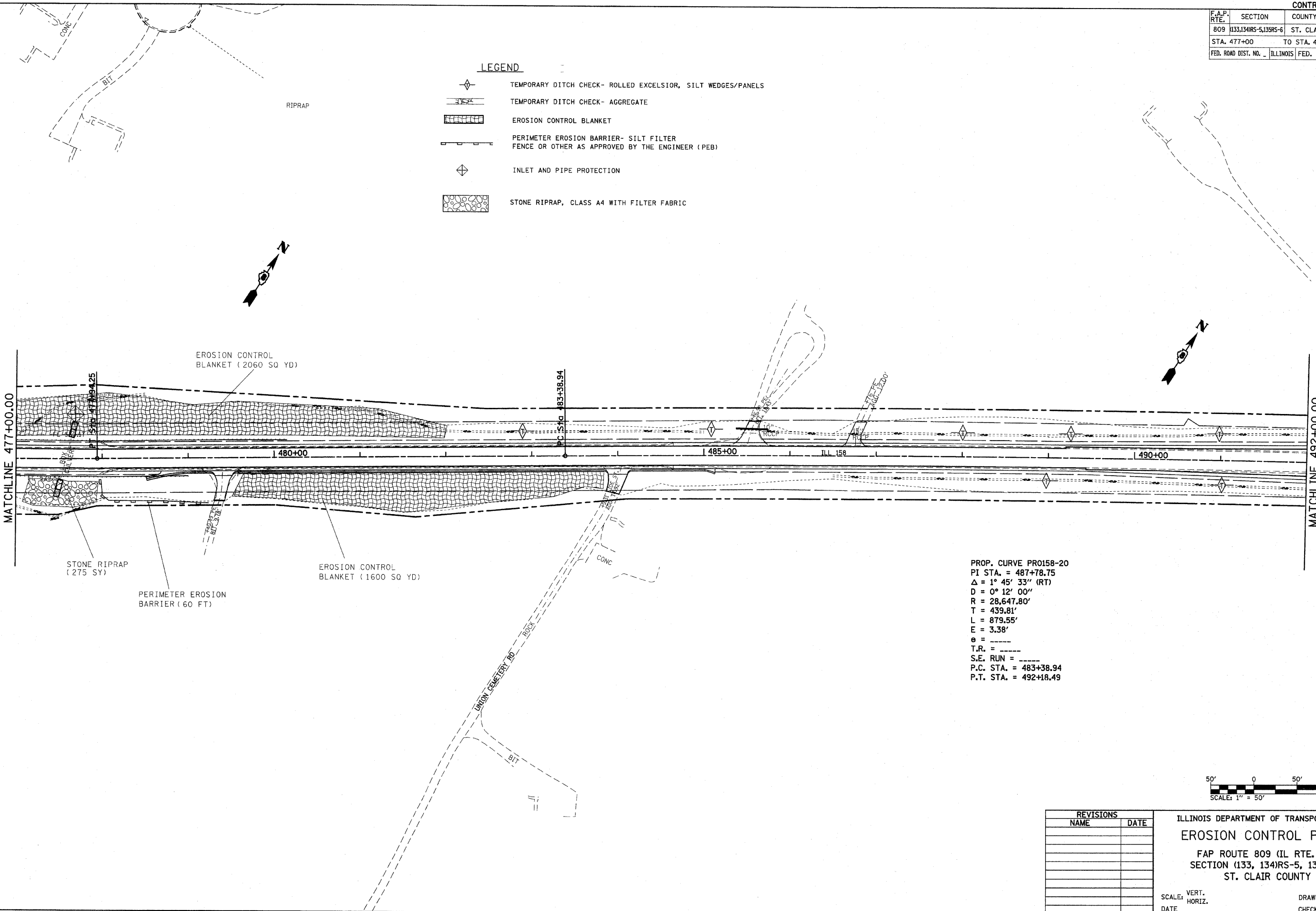


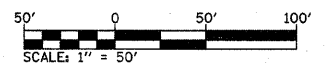
F.A.P. RTE.	SECTION	COUNTY	TOTAL SHEETS	SHEET NO.
809	133,134RS-5,135RS-6	ST. CLAIR	762	305
STA. 477+00		TO STA. 492+00		
FED. ROAD DIST. NO. _____		ILLINOIS FED. AID PROJECT		

LEGEND

-  TEMPORARY DITCH CHECK- ROLLED EXCELSIOR, SILT WEDGES/PANELS
-  TEMPORARY DITCH CHECK- AGGREGATE
-  EROSION CONTROL BLANKET
-  PERIMETER EROSION BARRIER- SILT FILTER FENCE OR OTHER AS APPROVED BY THE ENGINEER (PEB)
-  INLET AND PIPE PROTECTION
-  STONE RIPRAP, CLASS A4 WITH FILTER FABRIC



PROP. CURVE PRO158-20
 PI STA. = 487+78.75
 $\Delta = 1^\circ 45' 33''$ (RT)
 D = $0^\circ 12' 00''$
 R = 28,647.80'
 T = 439.81'
 L = 879.55'
 E = 3.38'
 e = _____
 T.R. = _____
 S.E. RUN = _____
 P.C. STA. = 483+38.94
 P.T. STA. = 492+18.49



REVISIONS	
NAME	DATE

ILLINOIS DEPARTMENT OF TRANSPORTATION
EROSION CONTROL PLAN
 FAP ROUTE 809 (IL RTE. 158)
 SECTION (133, 134)RS-5, 135RS-6
 ST. CLAIR COUNTY

SCALE: VERT. _____
 HORIZ. _____
 DATE _____
 DRAWN BY _____
 CHECKED BY _____

PLOT DATE = #DATE#
 FILE NAME = #FILE#
 PLOT SCALE = #SCALE#
 USER NAME = #USER#