





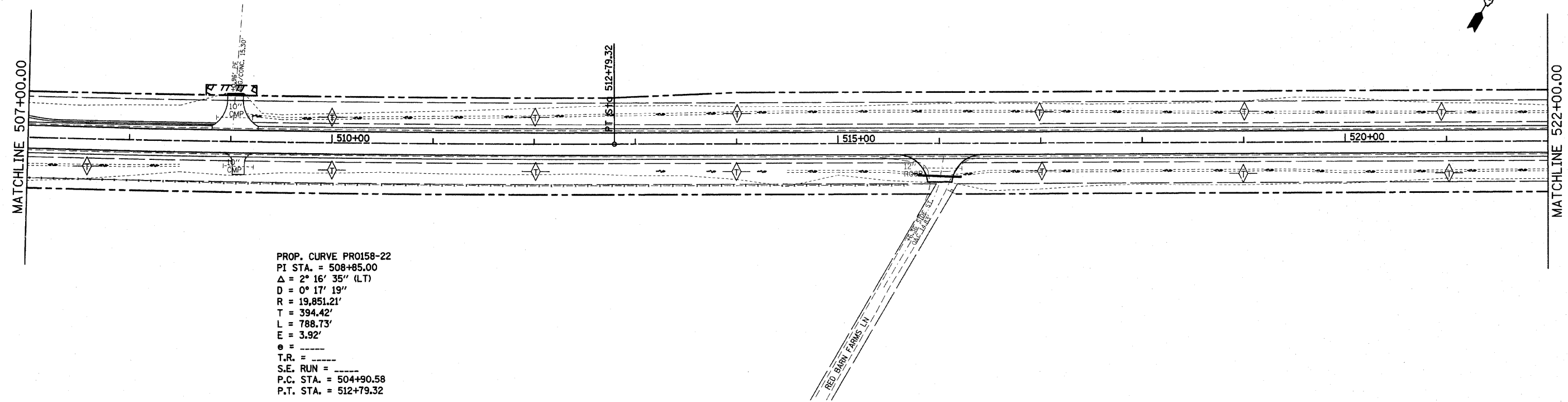
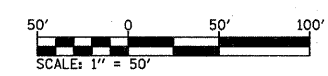


F.A.P. RTE.	SECTION	COUNTY	TOTAL SHEETS	SHEET NO.
809	(133,134)RS-5,135RS-6	ST. CLAIR	762	307
STA. 507+00		TO STA. 522+00		
FED. ROAD DIST. NO. _		ILLINOIS	FED. AID PROJECT	

- LEGEND**
-  TEMPORARY DITCH CHECK- ROLLED EXCELSIOR, SILT WEDGES/PANELS
 -  TEMPORARY DITCH CHECK- AGGREGATE
 -  EROSION CONTROL BLANKET
 -  PERIMETER EROSION BARRIER- SILT FILTER FENCE OR OTHER AS APPROVED BY THE ENGINEER (PEB)
 -  INLET AND PIPE PROTECTION
 -  STONE RIPRAP, CLASS A4 WITH FILTER FABRIC



PROP. CURVE PR0158-22
 PI STA. = 508+85.00
 Δ = 2° 16' 35" (LT)
 D = 0° 17' 19"
 R = 19,851.21'
 T = 394.42'
 L = 788.73'
 E = 3.92'
 e = ____
 T.R. = ____
 S.E. RUN = ____
 P.C. STA. = 504+90.58
 P.T. STA. = 512+79.32



REVISIONS	
NAME	DATE

ILLINOIS DEPARTMENT OF TRANSPORTATION
EROSION CONTROL PLAN
 FAP ROUTE 809 (IL RTE. 158)
 SECTION (133, 134)RS-5, 135RS-6
 ST. CLAIR COUNTY

SCALE: VERT. _____
 HORIZ. _____
 DATE _____
 DRAWN BY _____
 CHECKED BY _____

PLOT DATE = #DATE#
 FILE NAME = #FILE#
 PLOT SCALE = #SCALE#
 USER NAME = #USER#