





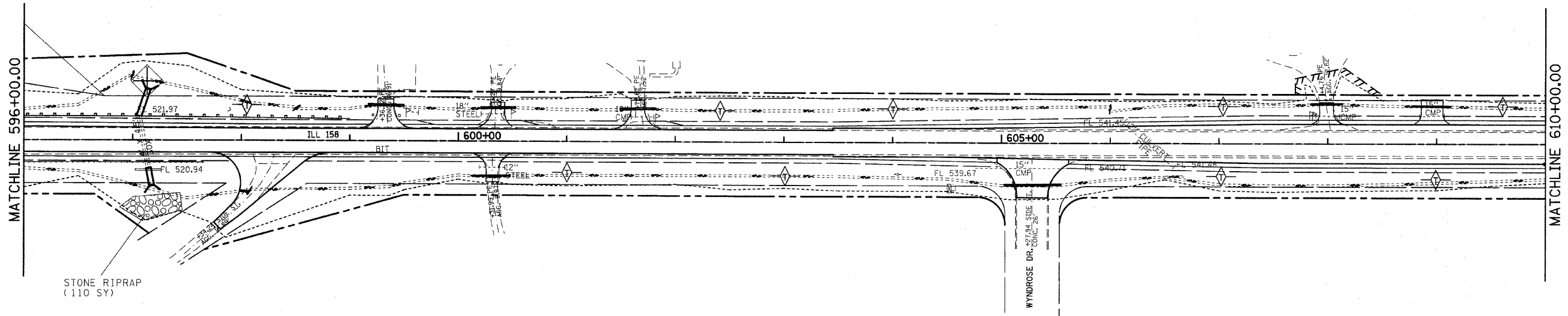
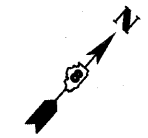


F.A.P. RTE.	SECTION	COUNTY	TOTAL SHEETS	SHEET NO.
809	(133,134)RS-5,135RS-6	ST. CLAIR	762	313
STA. 596+00		TO STA. 610+00		
FED. ROAD DIST. NO. _		ILLINOIS FED. AID PROJECT		

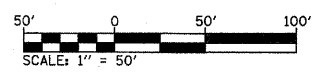
LEGEND

-  TEMPORARY DITCH CHECK- ROLLED EXCELSIOR, SILT WEDGES/PANELS
-  TEMPORARY DITCH CHECK- AGGREGATE
-  EROSION CONTROL BLANKET
-  PERIMETER EROSION BARRIER- SILT FILTER FENCE OR OTHER AS APPROVED BY THE ENGINEER (PEB)
-  INLET AND PIPE PROTECTION
-  STONE RIPRAP, CLASS A4 WITH FILTER FABRIC



STONE RIPRAP
(110 SY)

PLOT DATE = #DATE#
FILE NAME = #FILE#
PLOT SCALE = #SCALE#
USER NAME = #USER#



REVISIONS	
NAME	DATE

ILLINOIS DEPARTMENT OF TRANSPORTATION
EROSION CONTROL PLAN
FAP ROUTE 809 (IL RTE. 158)
SECTION (133, 134)RS-5, 135RS-6
ST. CLAIR COUNTY

SCALE: VERT. _____
HORIZ. _____
DATE _____ DRAWN BY _____
CHECKED BY _____