





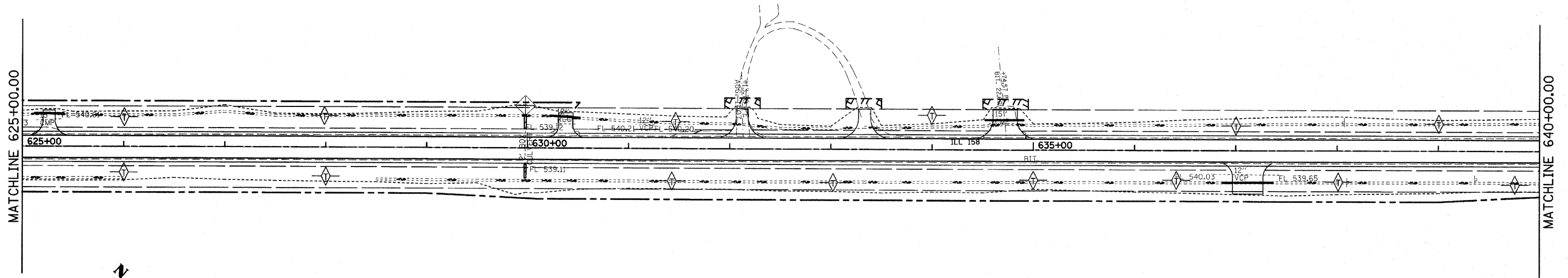


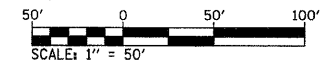
| F.A.P. RTE. | SECTION | COUNTY | TOTAL SHEETS | SHEET NO. |
|-----------------------|-----------------------|----------------|------------------|-----------|
| 809 | (133,134)RS-5,135RS-6 | ST. CLAIR | 762 | 315 |
| STA. 625+00 | | TO STA. 640+00 | | |
| FED. ROAD DIST. NO. _ | | ILLINOIS | FED. AID PROJECT | |

LEGEND

-  TEMPORARY DITCH CHECK- ROLLED EXCELSIOR, SILT WEDGES/PANELS
-  TEMPORARY DITCH CHECK- AGGREGATE
-  EROSION CONTROL BLANKET
-  PERIMETER EROSION BARRIER- SILT FILTER
FENCE OR OTHER AS APPROVED BY THE ENGINEER (PEB)
-  INLET AND PIPE PROTECTION
-  STONE RIPRAP, CLASS A4 WITH FILTER FABRIC



PLOT DATE = #DATE#
 FILE NAME = #FILE#
 PLOT SCALE = #SCALE#
 USER NAME = #USER#



| REVISIONS | |
|-----------|------|
| NAME | DATE |
| | |
| | |
| | |
| | |
| | |
| | |
| | |
| | |
| | |
| | |

ILLINOIS DEPARTMENT OF TRANSPORTATION
EROSION CONTROL PLAN
 FAP ROUTE 809 (IL RTE. 158)
 SECTION (133, 134)RS-5, 135RS-6
 ST. CLAIR COUNTY

SCALE: VERT. _____
 HORIZ. _____
 DATE _____ DRAWN BY _____
 CHECKED BY _____