





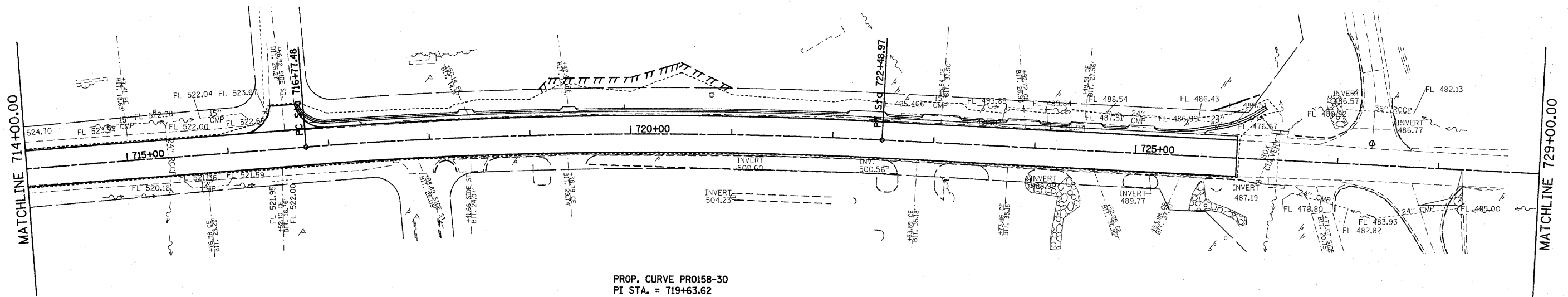



F.A.P. RTE.	SECTION	COUNTY	TOTAL SHEETS	SHEET NO.
809	133,134RS-5,135RS-6	ST. CLAIR	762	321
STA. 714+00		TO STA. 727+00		
FED. ROAD DIST. NO. _		ILLINOIS	FED. AID PROJECT	

**LEGEND**

-  TEMPORARY DITCH CHECK- ROLLED EXCELSTOR, SILT WEDGES/PANELS
-  TEMPORARY DITCH CHECK- AGGREGATE
-  EROSION CONTROL BLANKET
-  PERIMETER EROSION BARRIER- SILT FILTER FENCE OR OTHER AS APPROVED BY THE ENGINEER (PEB)
-  INLET AND PIPE PROTECTION
-  STONE RIPRAP, CLASS A4 WITH FILTER FABRIC



PROP. CURVE PRO158-30  
 PI STA. = 719+63.62  
 $\Delta = 7^\circ 25' 45''$  (RT)  
 $D = 1^\circ 18' 00''$   
 $R = 4,407.50'$   
 $T = 286.15'$   
 $L = 571.49'$   
 $E = 9.28'$   
 $e = \text{---}$   
 $T.R. = \text{---}$   
 $S.E. \text{ RUN} = \text{---}$   
 P.C. STA. = 716+77.48  
 P.T. STA. = 722+48.97



REVISIONS	
NAME	DATE

ILLINOIS DEPARTMENT OF TRANSPORTATION  
**EROSION CONTROL PLAN**  
 FAP ROUTE 809 (IL RTE. 158)  
 SECTION (133, 134)RS-5, 135RS-6  
 ST. CLAIR COUNTY

SCALE: VERT. \_\_\_\_\_  
 HORIZ. \_\_\_\_\_  
 DATE \_\_\_\_\_ DRAWN BY \_\_\_\_\_  
 CHECKED BY \_\_\_\_\_

PLOT DATE = #DATE#  
 FILE NAME = #FILE#  
 PLOT SCALE = #SCALE#  
 USER NAME = #USER#