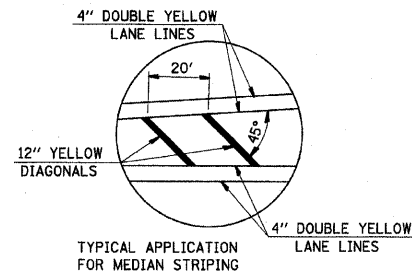
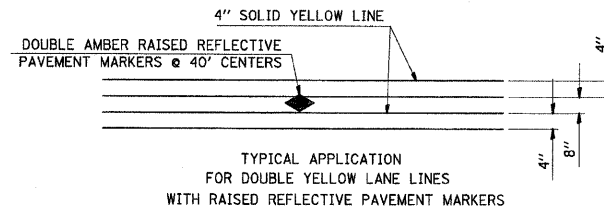


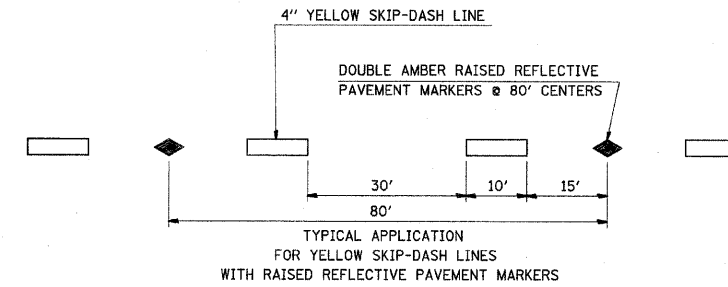
F.A.P. RTE.	SECTION	COUNTY	TOTAL SHEETS	SHEET NO.
809		ST. CLAIR	762	353
STA. _____		TO STA. _____		
FED. ROAD DIST. NO. _____		ILLINOIS FED. AID PROJECT		
• (133,134)RS-5,135RS-6				



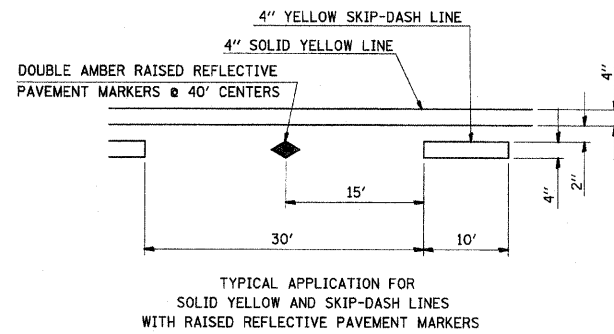
**DETAIL 'A'**  
NOT TO SCALE



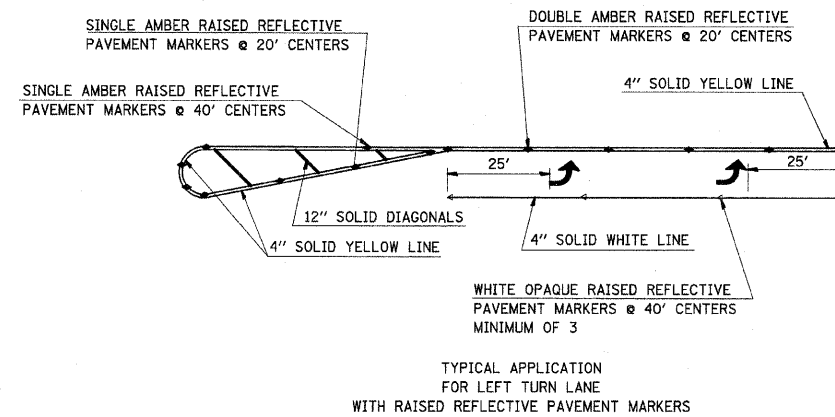
**DETAIL 'B'**



**DETAIL 'C'**



**DETAIL 'D'**



**DETAIL 'E'**

PLOT DATE = 8/7/2009  
 FILE NAME = c:\pwworkspace\pwworkspace\133134\133134.dwg  
 REFERENCE = REF.P

REVISIONS	
NAME	DATE

ILLINOIS DEPARTMENT OF TRANSPORTATION  
**MISC. DETAILS**  
 FAP ROUTE 809 (IL RTE. 158)  
 SECTION (133, 134)RS-5, 135RS-6  
 ST. CLAIR COUNTY

SCALE: VERT. \_\_\_\_\_  
 HORIZ. \_\_\_\_\_  
 DATE \_\_\_\_\_ DRAWN BY \_\_\_\_\_  
 CHECKED BY \_\_\_\_\_