CONTRACT NO. 76A47

F.A.P. RTE.	SECTION	COUNTY	TOTAL SHEETS	SHEET NO.
809	(133,134)RS-5,135RS-6	ST. CLAIR	762	356
STA. _____		TO STA._____		
FED. ROAD DIST. NO. _	ILLINOIS	FED. AID PROJECT		

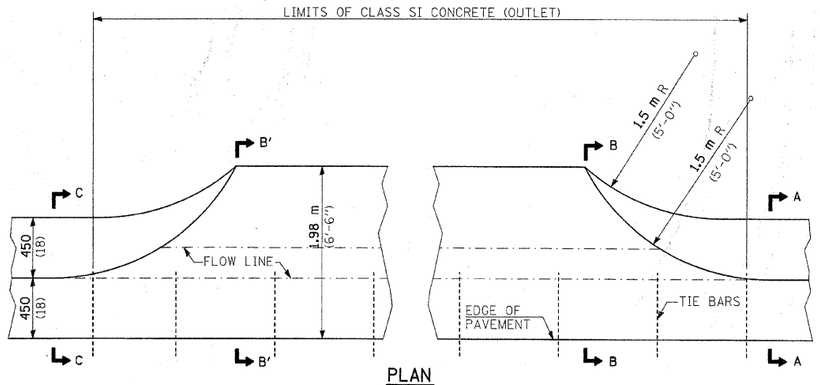

PLAN

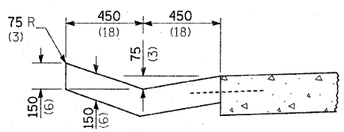

SECTION A-A & C-C

QUANTITY

SECTION B'-B' TO B-B = 0.3 m^3/m (0.12 CU. YD./FT.).

SECTION C-C TO B'-B' + B'-B' TO A-A = 0.55 m^3 (0.72 CU. YD.).

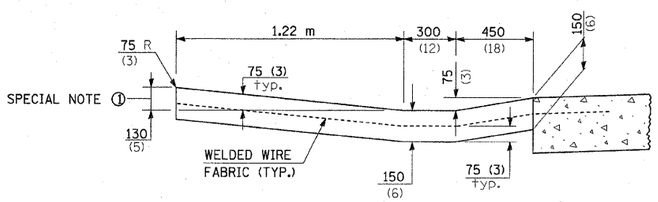

SECTION B-B & B'-B'

SPECIAL NOTES:

① SECTION B-B & B'-B'
125 (5) IS THE NORMAL DIMENSION. IF SPECIFIED IN THE PLANS, THE FOLLOWING SHALL BE USED FOR IMPROVED ENTRANCE MATCH-UP: MINIMUM - 75 (3)
MAXIMUM - 225 (9)

SEE STANDARD 606101
AND SECTION 606 OF THE STANDARD SPECIFICATIONS
FOR ADDITIONAL INFORMATION

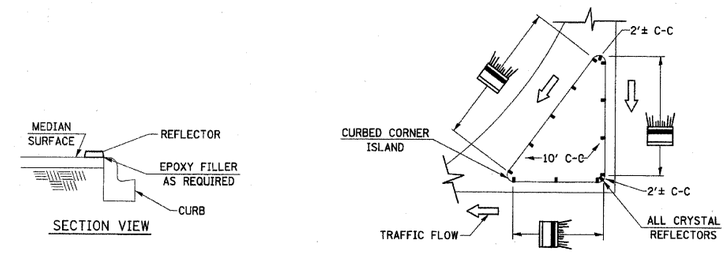

TYPICAL PLACEMENT OF PRISMATIC REFLECTORS ON CURBS

(NO SCALE)

REVISIONS	
NAME	DATE

ILLINOIS DEPARTMENT OF TRANSPORTATION

MISC. DETAILS

FAP ROUTE 809 (IL RTE. 158)
SECTION (133, 134)RS-5, 135RS-6
ST. CLAIR COUNTY

SCALE: VERT. HORIZ.

DATE

DRAWN BY

CHECKED BY

PLOT DATE = 8/7/2009
FILE NAME = c:\pw_acm\IPWIDOT\VARLASHL\dms51285\pln801902a.dgn
PLOT SCALE = 50.0000 ' / IN.
REFERENCE = REF