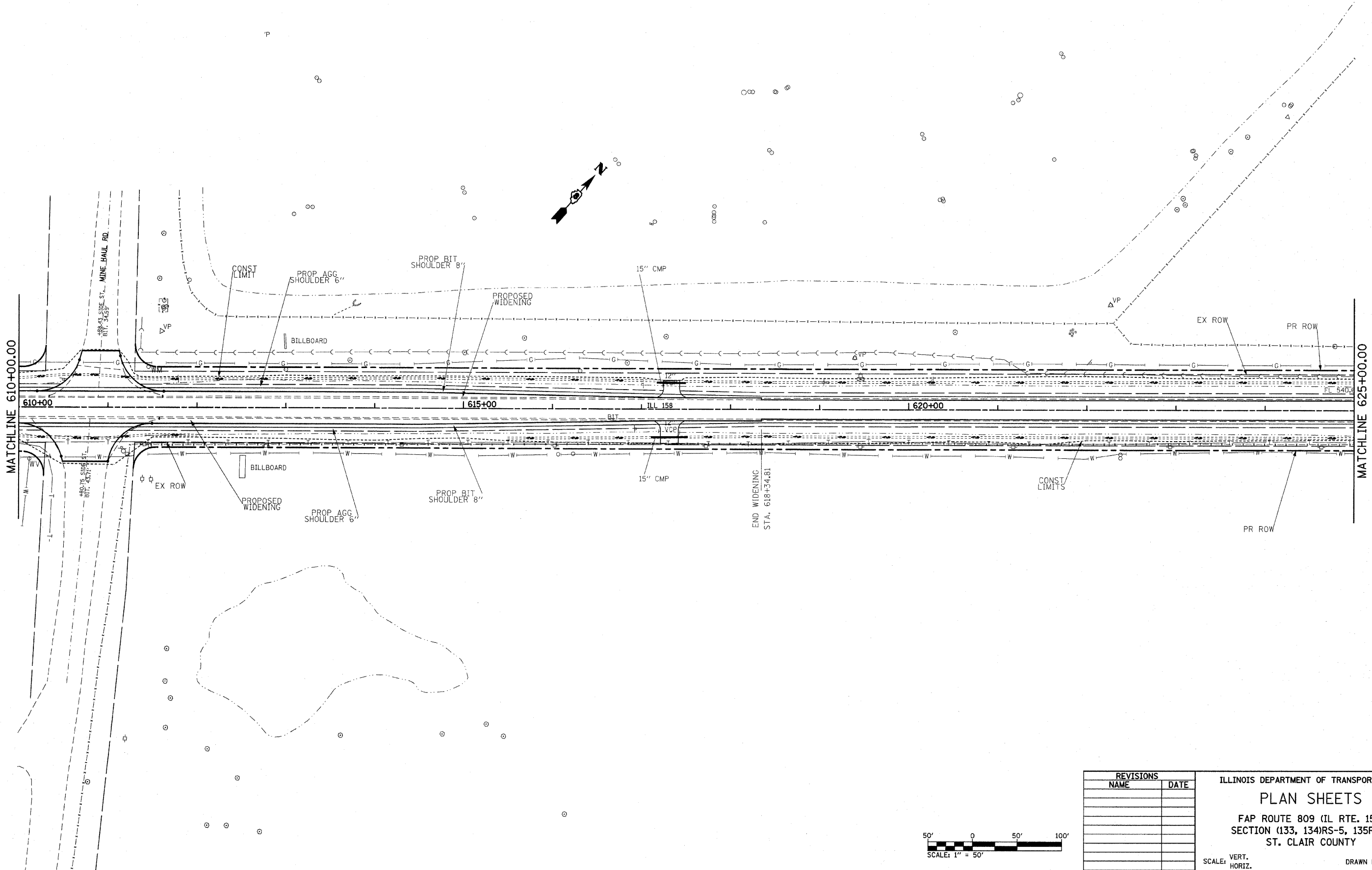



F.A.P. RTE.	SECTION	COUNTY	TOTAL SHEETS	SHEET NO.
809	(133,134RS-5,135RS-6	ST. CLAIR	752	101
STA. 610+00		TO STA. 625+00		
FED. ROAD DIST. NO. _		ILLINOIS	FED. AID PROJECT	



PLOT DATE = #DATE#
 FILE NAME = #FILE#
 PLOT SCALE = #SCALE#
 USER NAME = #USER#

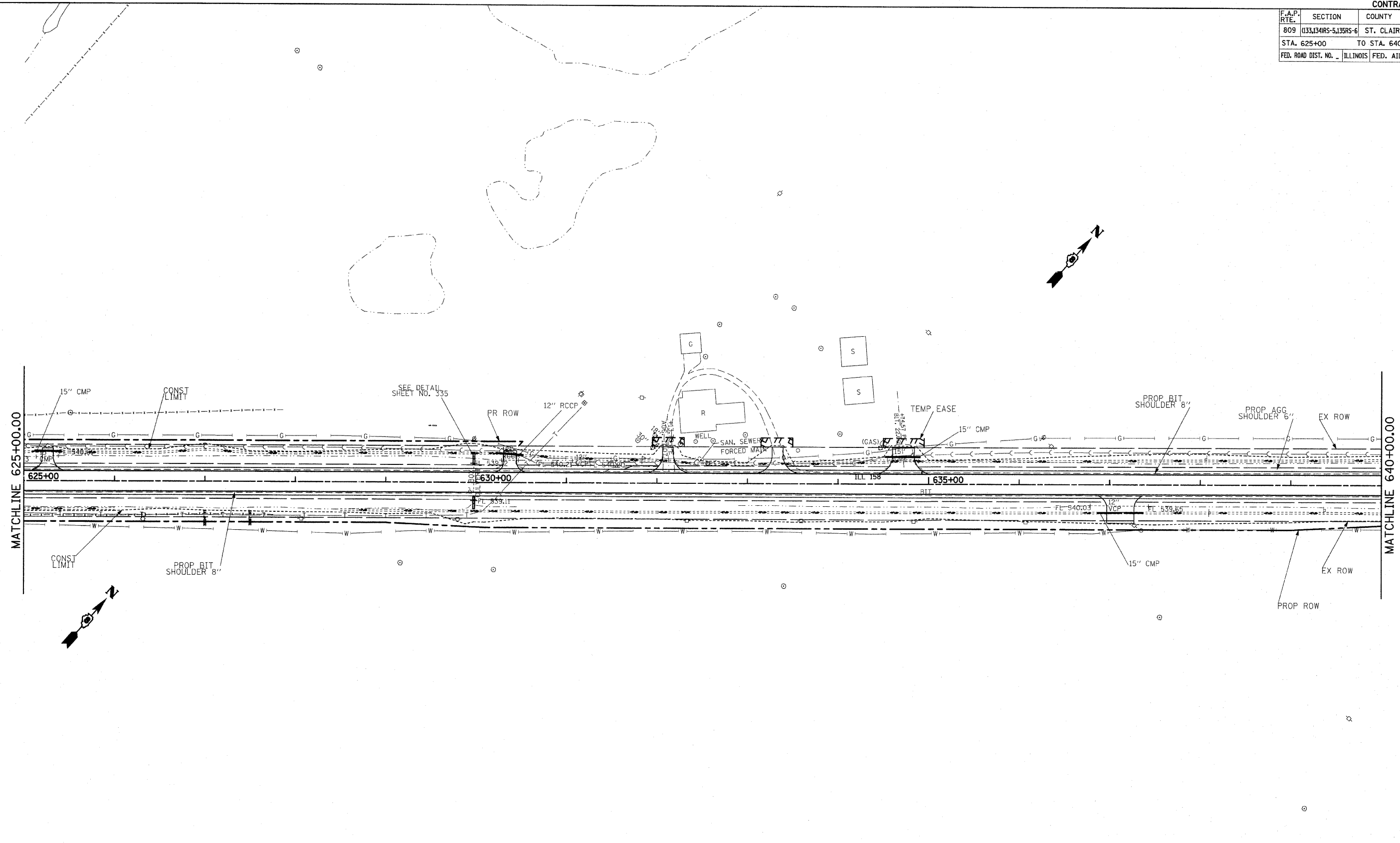


REVISIONS	
NAME	DATE


ILLINOIS DEPARTMENT OF TRANSPORTATION
PLAN SHEETS
 FAP ROUTE 809 (IL RTE. 158)
 SECTION (133, 134)RS-5, 135RS-6
 ST. CLAIR COUNTY

SCALE: VERT. _____
 HORIZ. _____
 DATE _____
 DRAWN BY _____
 CHECKED BY _____

F.A.P. RTE.	SECTION	COUNTY	TOTAL SHEETS	SHEET NO.
809	(133,134)RS-5,135RS-6	ST. CLAIR	762	102
STA. 625+00		TO STA. 640+00		
FED. ROAD DIST. NO. _		ILLINOIS FED. AID PROJECT		



PLOT DATE = #DATE#
 FILE NAME = #FILE#
 PLOT SCALE = #SCALE#
 USER NAME = #USER#



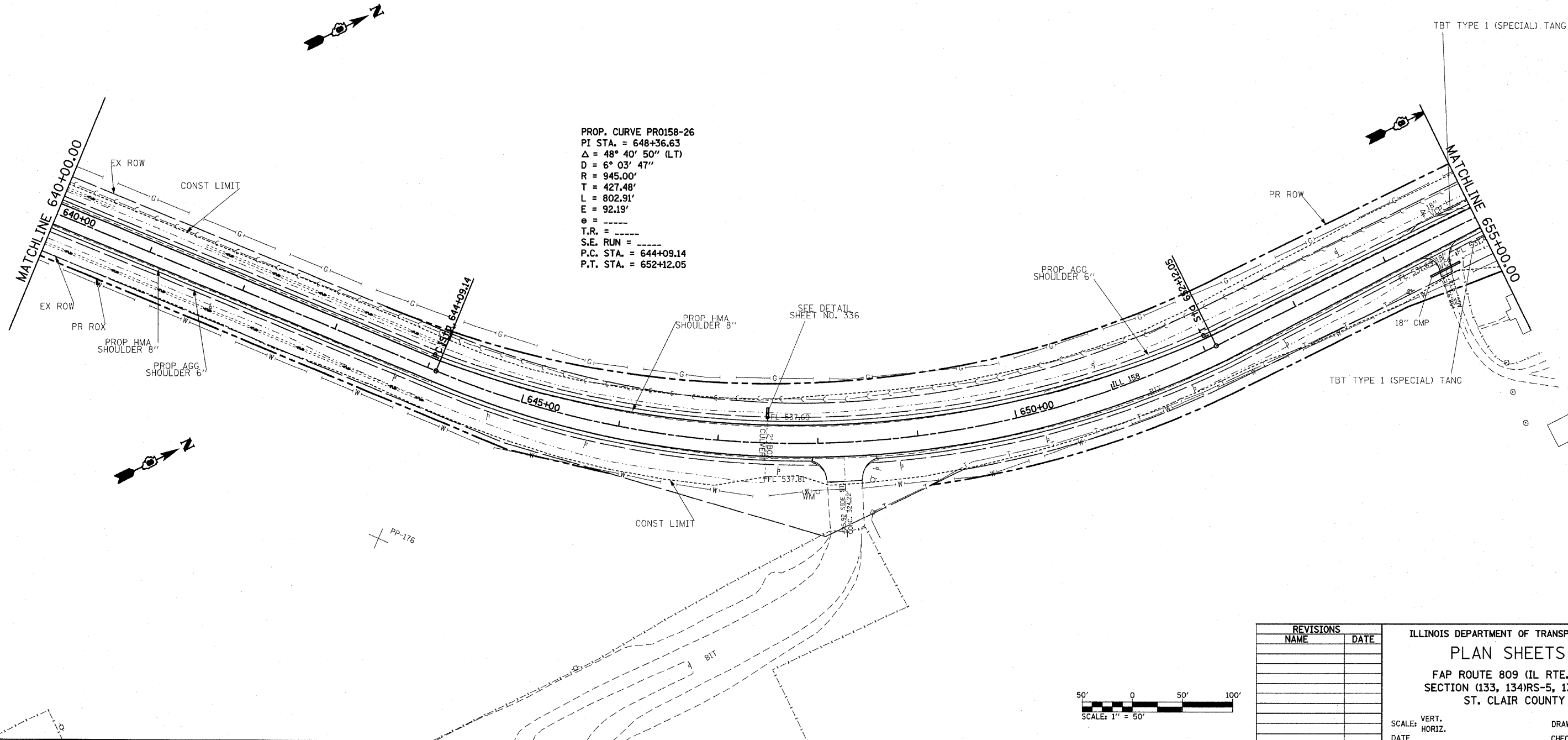
REVISIONS	
NAME	DATE

ILLINOIS DEPARTMENT OF TRANSPORTATION
PLAN SHEETS
 FAP ROUTE 809 (IL RTE. 158)
 SECTION (133, 134)RS-5, 135RS-6
 ST. CLAIR COUNTY

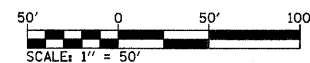
SCALE: VERT. _____
 HORIZ. _____
 DATE _____
 DRAWN BY _____
 CHECKED BY _____

F.A.P. RTE.	SECTION	COUNTY	TOTAL SHEETS	SHEET NO.
809	(133,134)RS-5,135RS-6	ST. CLAIR	762	103
STA. 640+00		TO STA. 655+00		
FED. ROAD DIST. NO.		ILLINOIS	FED. AID PROJECT	

PROP. CURVE PR0158-26
 PI STA. = 648+36.63
 $\Delta = 48^\circ 40' 50''$ (LT)
 $D = 6^\circ 03' 47''$
 $R = 945.00'$
 $T = 427.48'$
 $L = 802.91'$
 $E = 92.19'$
 $e = \text{---}$
 $T.R. = \text{---}$
 $S.E. RUN = \text{---}$
 P.C. STA. = 644+09.14
 P.T. STA. = 652+12.05



PLOT DATE = #DATE#
 FILE NAME = #FILE#
 PLOT SCALE = #SCALE#
 USER NAME = #USER#



REVISIONS	
NAME	DATE

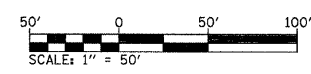
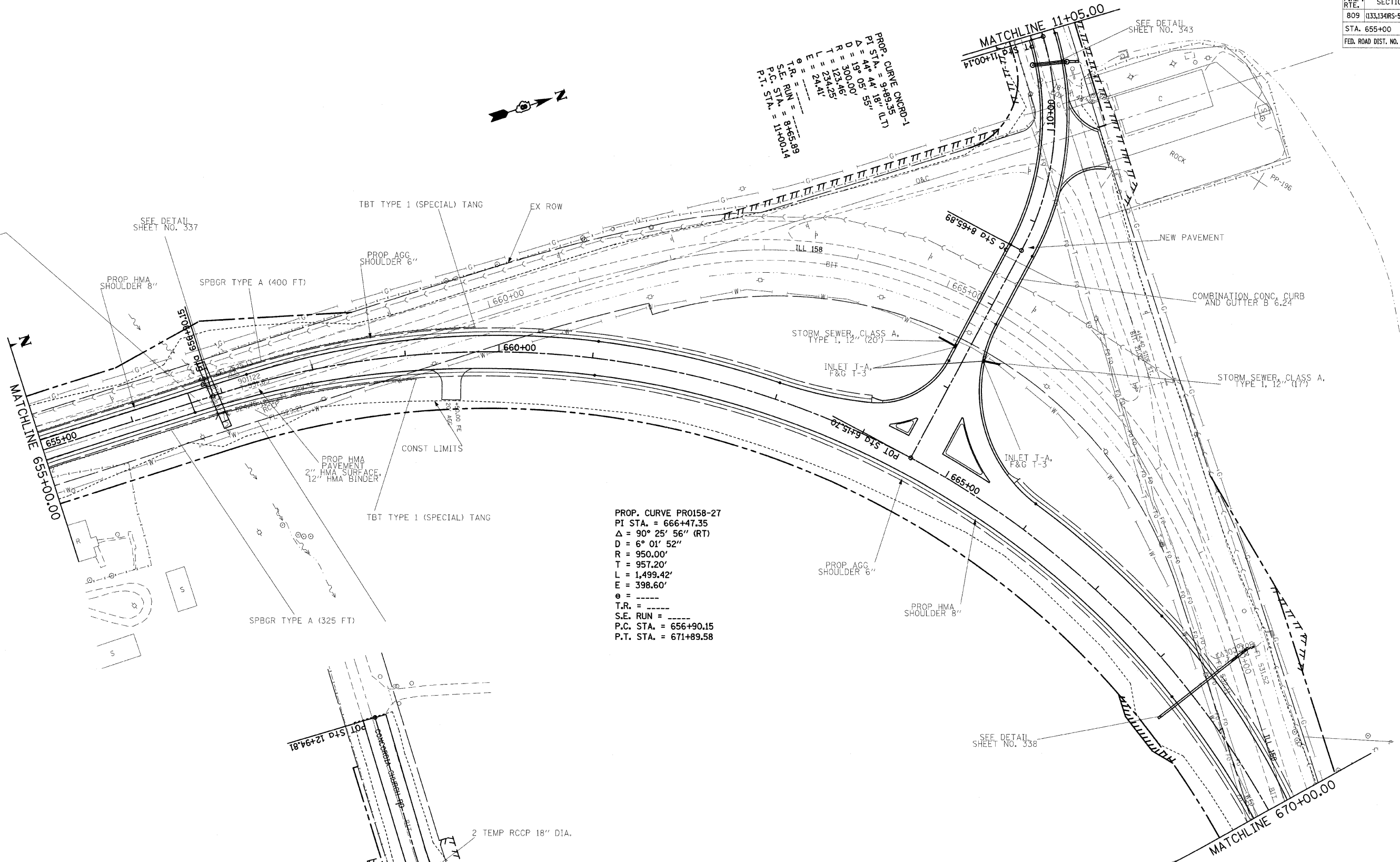
ILLINOIS DEPARTMENT OF TRANSPORTATION
PLAN SHEETS
 FAP ROUTE 809 (IL RTE. 158)
 SECTION (133, 134)RS-5, 135RS-6
 ST. CLAIR COUNTY

SCALE: VERT. _____
 HORIZ. _____
 DATE _____
 DRAWN BY _____
 CHECKED BY _____

F.A.P. RTE.	SECTION	COUNTY	TOTAL SHEETS	SHEET NO.
809	(133,134)RS-5,135RS-6	ST. CLAIR	762	104
STA. 655+00		TO STA. 670+00		
FED. ROAD DIST. NO. 1		ILLINOIS FED. AID PROJECT		

PROP. CURVE ONCD01-1
 P.I. STA. = 9485.35
 $\Delta = 19^{\circ} 05' 55''$
 $D = 190.00'$
 $R = 123.46'$
 $T = 234.25'$
 $L = 24.41'$
 $e = 0.00'$
 T.R. = -----
 S.E. RUN = -----
 P.C. STA. = 11+00.14
 P.T. STA. = 11+05.00

PROP. CURVE PR0158-27
 P.I. STA. = 666+47.35
 $\Delta = 90^{\circ} 25' 56''$ (RT)
 $D = 6^{\circ} 01' 52''$
 $R = 950.00'$
 $T = 957.20'$
 $L = 1,499.42'$
 $E = 398.60'$
 $e = 0.00'$
 T.R. = -----
 S.E. RUN = -----
 P.C. STA. = 656+90.15
 P.T. STA. = 671+89.58



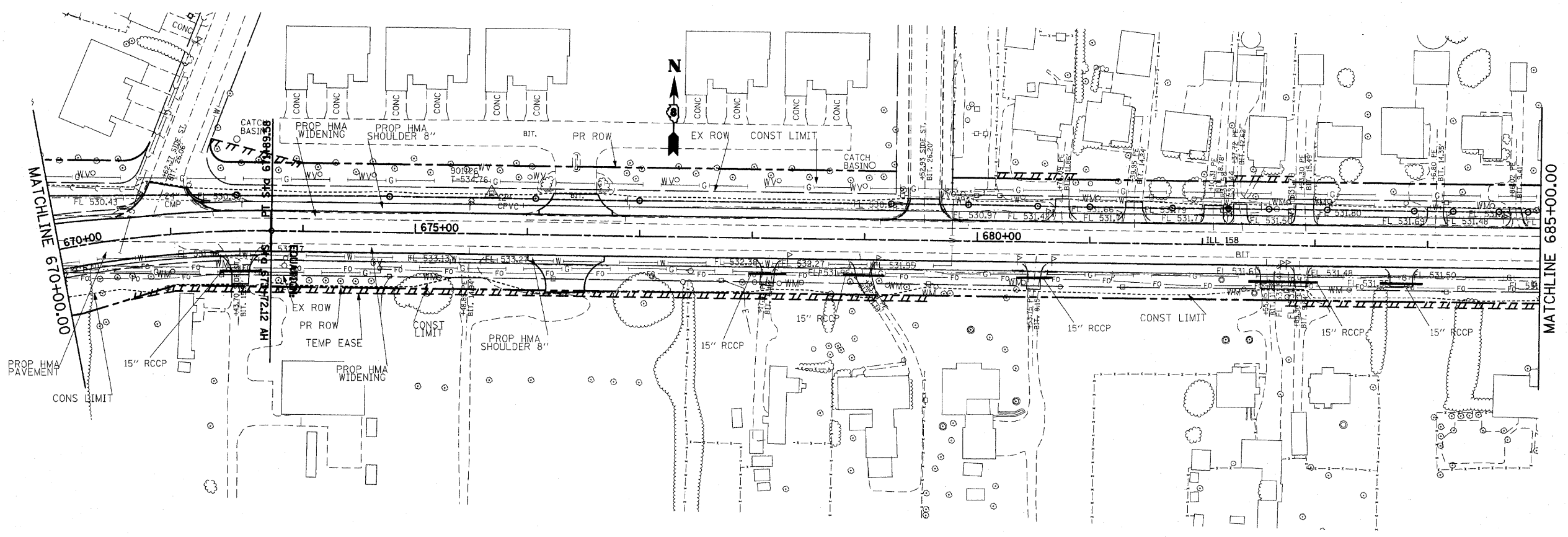
REVISIONS	
NAME	DATE

ILLINOIS DEPARTMENT OF TRANSPORTATION
PLAN SHEETS
 FAP ROUTE 809 (IL RTE. 158)
 SECTION (133, 134)RS-5, 135RS-6
 ST. CLAIR COUNTY

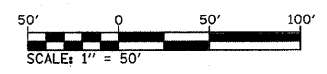
SCALE: VERT. _____
 HORIZ. _____
 DATE _____ DRAWN BY _____
 CHECKED BY _____

PLOT DATE = 10/25/2009
 PLOT SCALE = 1/8" = 100'
 PLOT USER = kcr-1001
 USER NAME = kcr-1001

F.A.P. RTE.	SECTION	COUNTY	TOTAL SHEETS	SHEET NO.
809	(133,134)RS-5,135RS-6	ST. CLAIR	162	105
STA. 670+00		TO STA. 685+00		
FED. ROAD DIST. NO. _ ILLINOIS		FED. AID PROJECT		



PLOT DATE = #DATE#
 FILE NAME = #FILE#
 PLOT SCALE = #SCALE#
 USER NAME = #USER#



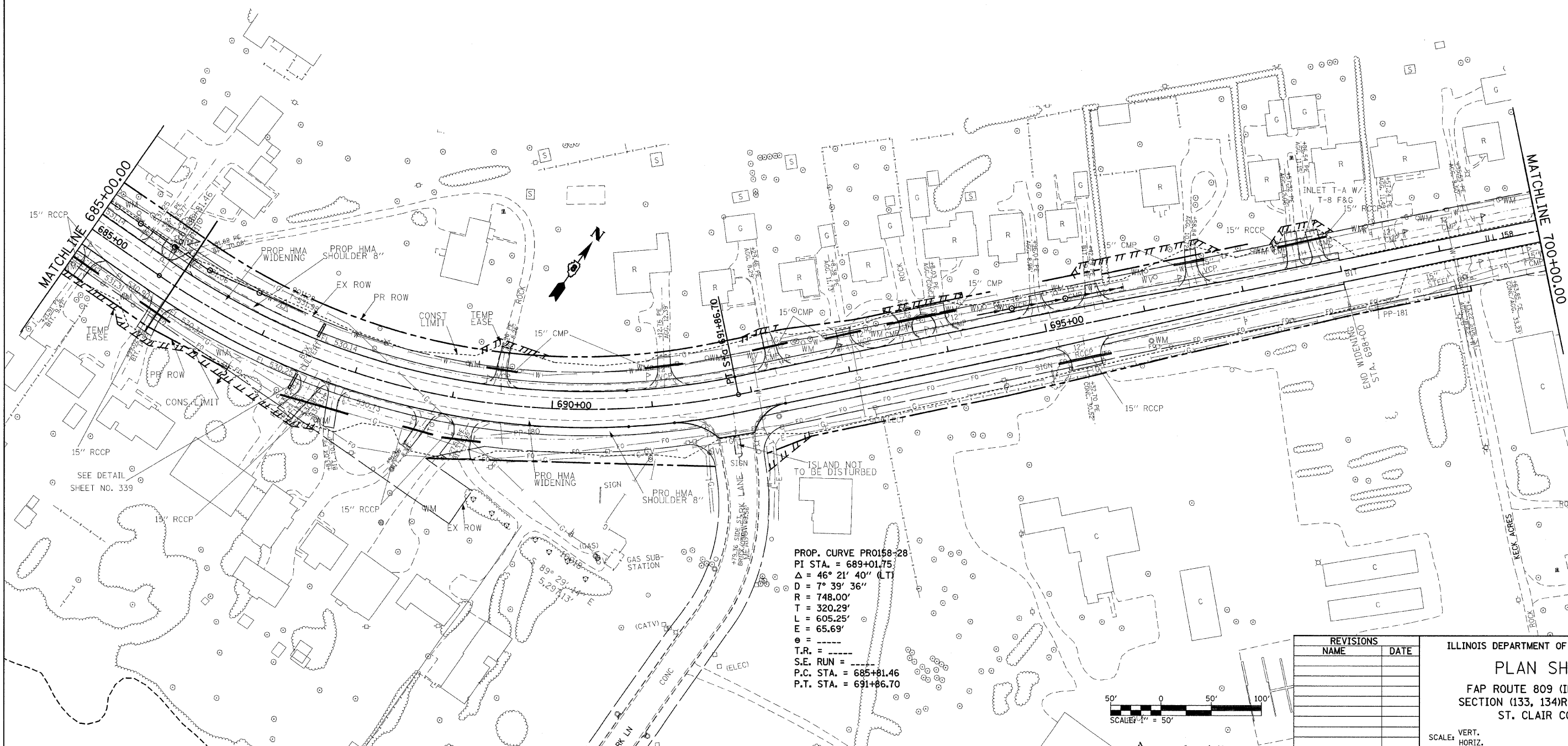
REVISIONS	
NAME	DATE

ILLINOIS DEPARTMENT OF TRANSPORTATION
PLAN SHEETS
 FAP ROUTE 809 (IL RTE. 158)
 SECTION (133, 134)RS-5, 135RS-6
 ST. CLAIR COUNTY

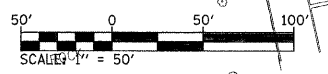
SCALE: VERT. _____
 HORIZ. _____
 DATE _____

DRAWN BY _____
 CHECKED BY _____

F.A.P. RTE.	SECTION	COUNTY	TOTAL SHEETS	SHEET NO.
809	(133,134)RS-5,135RS-6	ST. CLAIR	762	106
STA. 685+00		TO STA. 700+00		
FED. ROAD DIST. NO. ILLINOIS FED. AID PROJECT				



PROP. CURVE PRO158-28
 PI STA. = 689+01.75
 $\Delta = 46^\circ 21' 40''$ (LT)
 $D = 7^\circ 39' 36''$
 $R = 748.00'$
 $T = 320.29'$
 $L = 605.25'$
 $E = 65.69'$
 $e = \text{---}$
 $T.R. = \text{---}$
 $S.E. \text{ RUN} = \text{---}$
 $P.C. \text{ STA.} = 685+81.46$
 $P.T. \text{ STA.} = 691+86.70$



Rev. Sheet 12-21-07

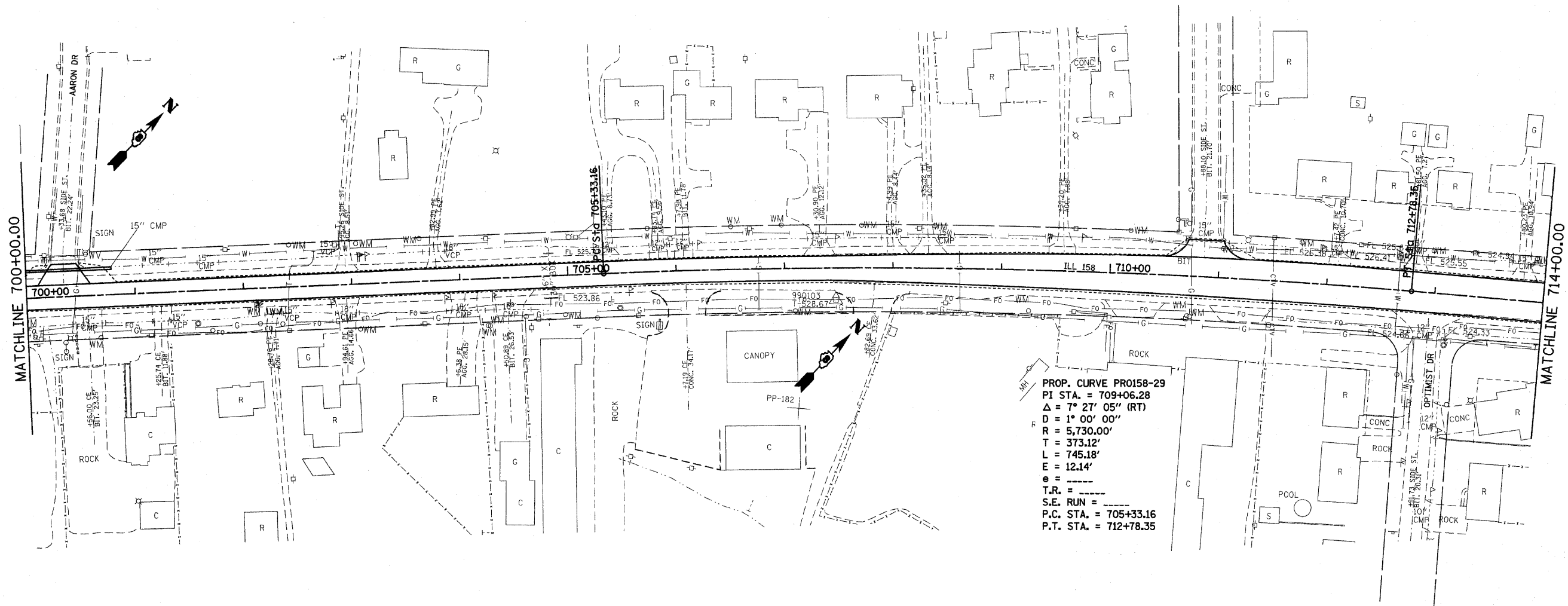
REVISIONS	
NAME	DATE

ILLINOIS DEPARTMENT OF TRANSPORTATION
PLAN SHEETS
 FAP ROUTE 809 (IL RTE. 158)
 SECTION (133, 134)RS-5, 135RS-6
 ST. CLAIR COUNTY


SCALE: VERT. _____
 HORIZ. _____
 DATE _____ DRAWN BY _____
 CHECKED BY _____

PLOT DATE = 12/17/2009
 FILE NAME = I:\PROJECTS\1101101\DOT\KARLASAL\plan122107.dgn
 PLOT SCALE = 50.000000 / IN.
 USER NAME = karlasal

F.A.P. RTE.	SECTION	COUNTY	TOTAL SHEETS	SHEET NO.
809	(133,134RS-5,135RS-6	ST. CLAIR	762	107
STA. 700+00		TO STA. 714+00		
FED. ROAD DIST. NO. _		ILLINOIS	FED. AID PROJECT	



PROP. CURVE PR0158-29
 PI STA. = 709+06.28
 Δ = 7° 27' 05" (RT)
 D = 1° 00' 00"
 R = 5,730.00'
 T = 373.12'
 L = 745.18'
 E = 12.14'
 e = ---
 T.R. = ---
 S.E. RUN = ---
 P.C. STA. = 705+33.16
 P.T. STA. = 712+78.35



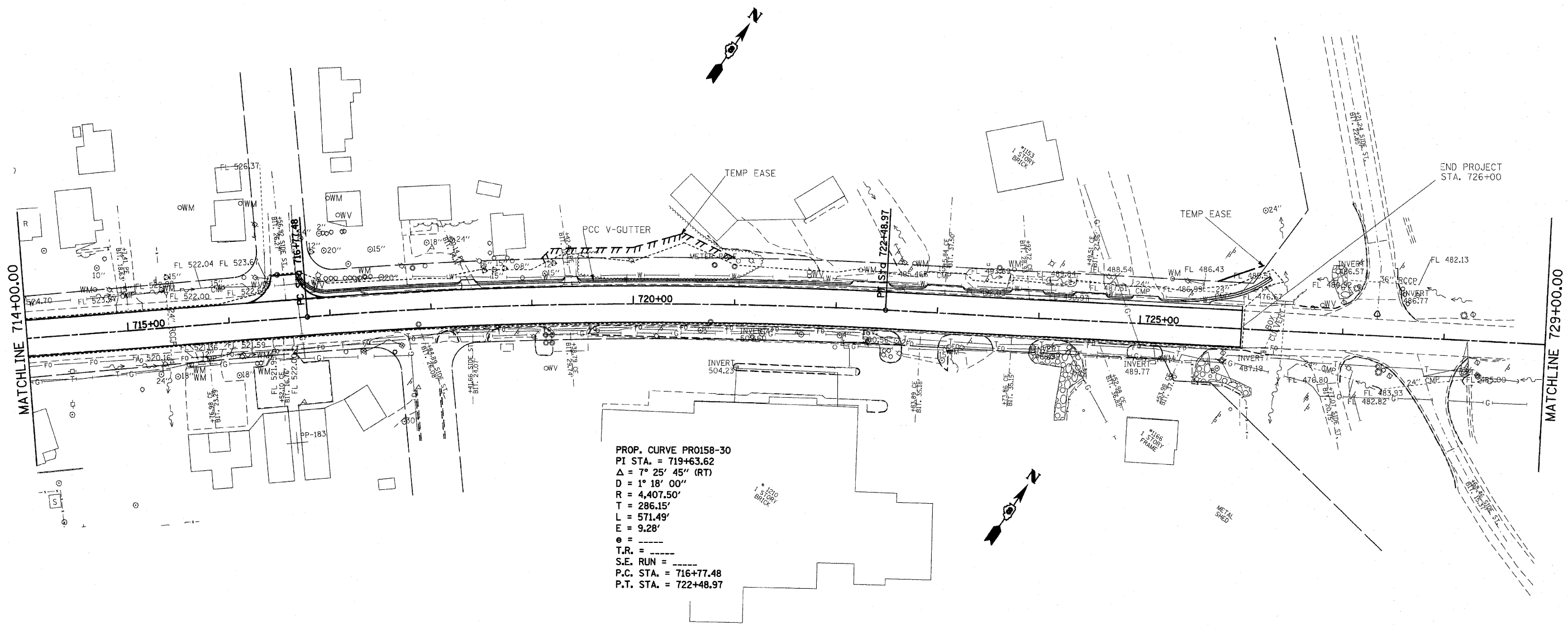
PLOT DATE = #DATE#
 FILE NAME = #FILE#
 PLOT SCALE = #SCALE#
 USER NAME = #USER#

REVISIONS	
NAME	DATE

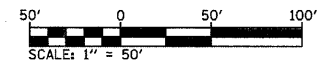
ILLINOIS DEPARTMENT OF TRANSPORTATION
PLAN SHEETS
 FAP ROUTE 809 (IL RTE. 158)
 SECTION (133, 134)RS-5, 135RS-6
 ST. CLAIR COUNTY

SCALE: VERT. _____
 HORIZ. _____
 DATE _____
 DRAWN BY _____
 CHECKED BY _____

F.A.P. RTE.	SECTION	COUNTY	TOTAL SHEETS	SHEET NO.
809	(133,134)RS-5,135RS-6	ST. CLAIR	162	108
STA. 714+00		TO STA. 726+00		
FED. ROAD DIST. NO. _____		ILLINOIS	FED. AID PROJECT	



PROP. CURVE PR0158-30
 P.I. STA. = 719+63.62
 $\Delta = 7^\circ 25' 45''$ (RT)
 D = 1° 18' 00"
 R = 4,407.50'
 T = 286.15'
 L = 571.49'
 E = 9.28'
 e = _____
 T.R. = _____
 S.E. RUN = _____
 P.C. STA. = 716+77.48
 P.T. STA. = 722+48.97



PLOT DATE = #DATE#
 FILE NAME = #FILE#
 PLOT SCALE = #SCALE#
 USER NAME = #USER#

REVISIONS	
NAME	DATE

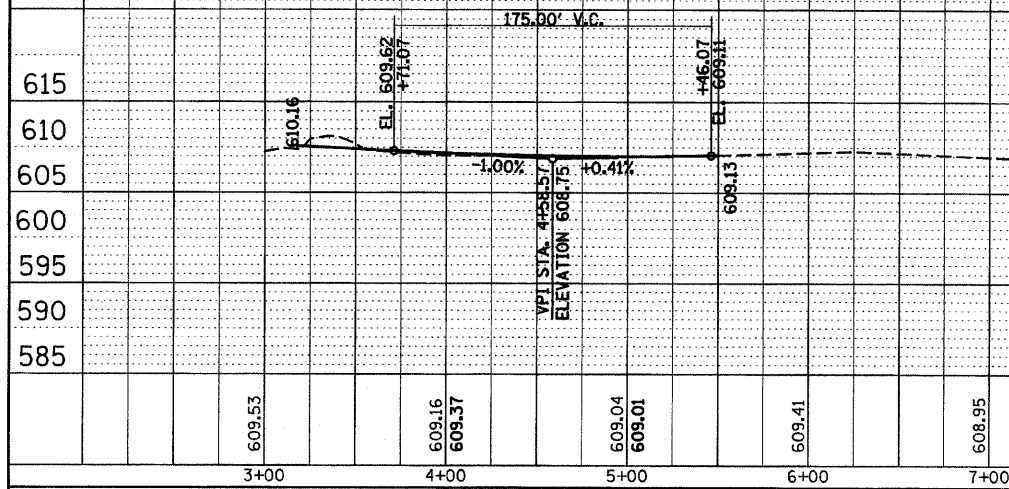
ILLINOIS DEPARTMENT OF TRANSPORTATION
PLAN SHEETS
 FAP ROUTE 809 (IL RTE. 158)
 SECTION (133, 134)RS-5, 135RS-6
 ST. CLAIR COUNTY

SCALE: VERT. _____
 HORIZ. _____
 DATE _____ DRAWN BY _____
 CHECKED BY _____

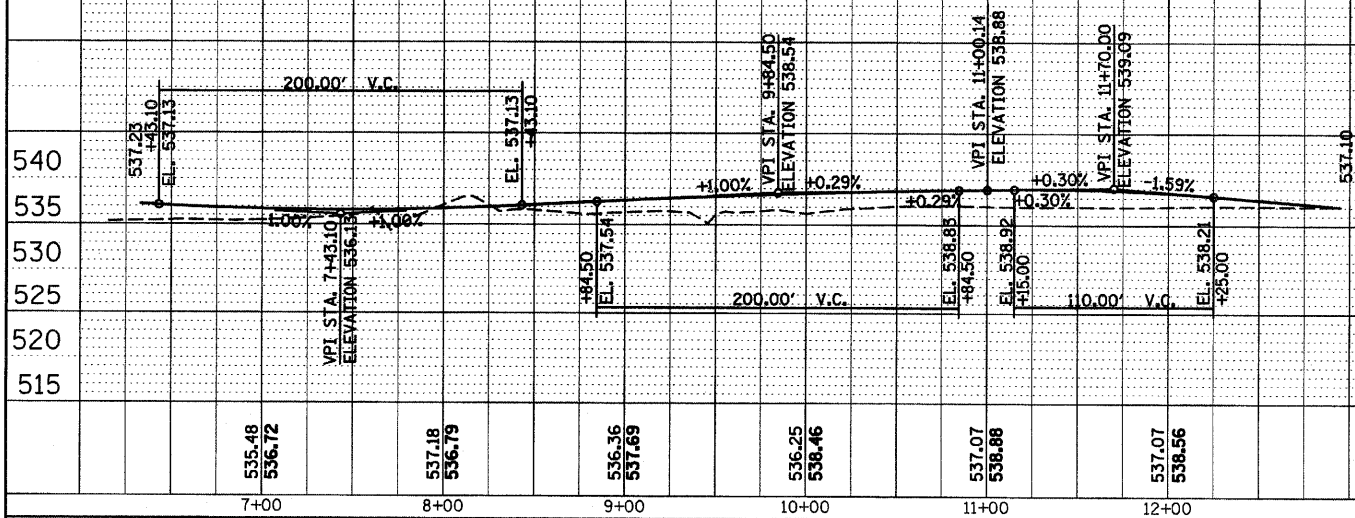
PLAN	SURVEYED	BY	DATE
	NOTED		
	CHECKED		
	FILE NAME		
	NO.		

PROFILE	SURVEYED	BY	DATE
	NOTED		
	CHECKED		
	STRUCTURE		
	NOTATIONS		
	NO.		

KROPP ROAD PROFILE



CONCORDIA CHURCH ROAD PROFILE



FILE NAME =
 c:\pw_work\PWIDOT\KARLASAL\dms51269\p1n002a.dgn

USER NAME = karlasal
 PLOT SCALE = 50.0000' / IN.
 PLOT DATE = 8/18/2009

DESIGNED -
 DRAWN -
 CHECKED -
 DATE -

REVISED -
 REVISED -
 REVISED -
 REVISED -

STATE OF ILLINOIS
 DEPARTMENT OF TRANSPORTATION



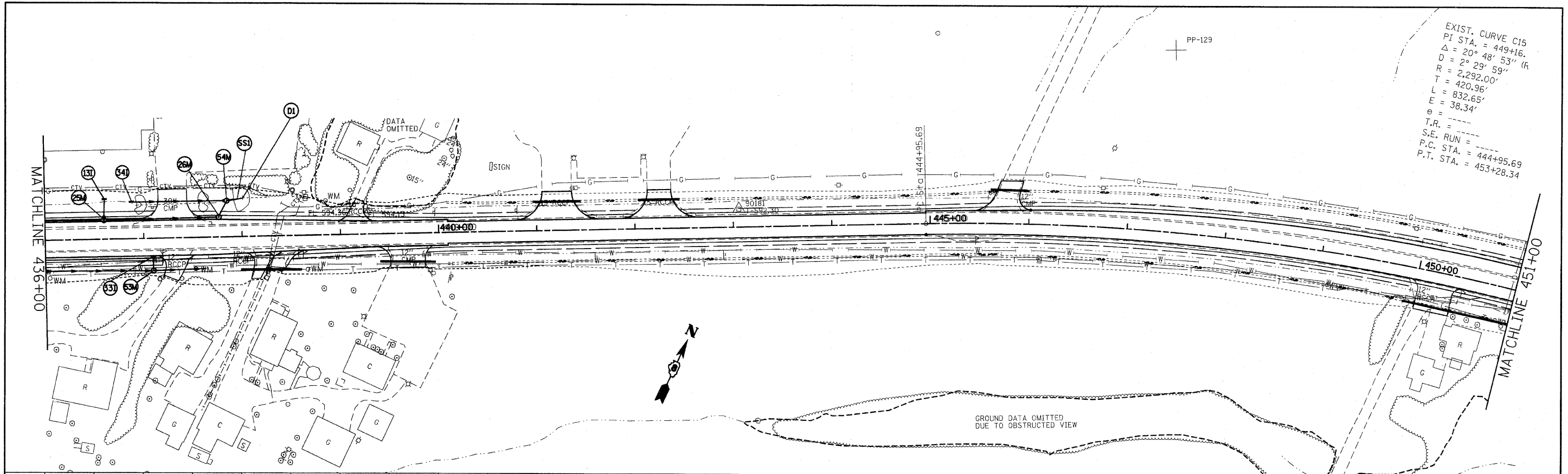
CONCORDIA CHURCH/KROPP ROAD
 PROFILES

SCALE: _____ SHEET NO. ____ OF ____ SHEETS STA. _____ TO STA. _____

F.A.E. RTE.	SECTION	COUNTY	TOTAL SHEETS	SHEET NO.
809	(133,134)RS-5,135RS-6	ST. CLAIR	762	109
			CONTRACT NO. 76A47	
ILLINOIS FED. AID PROJECT				

PLAN
 SURVEYED
 PLOTTED
 ALIGNED
 CHECKED
 NOTE BOOK
 NO. _____
 DATE _____
 BY _____
 FILE NAME _____

PROFILE
 SURVEYED
 PLOTTED
 GRADES
 CHECKED
 STRUCTURE
 NOTATIONS
 CHKD
 NO. _____
 DATE _____
 BY _____



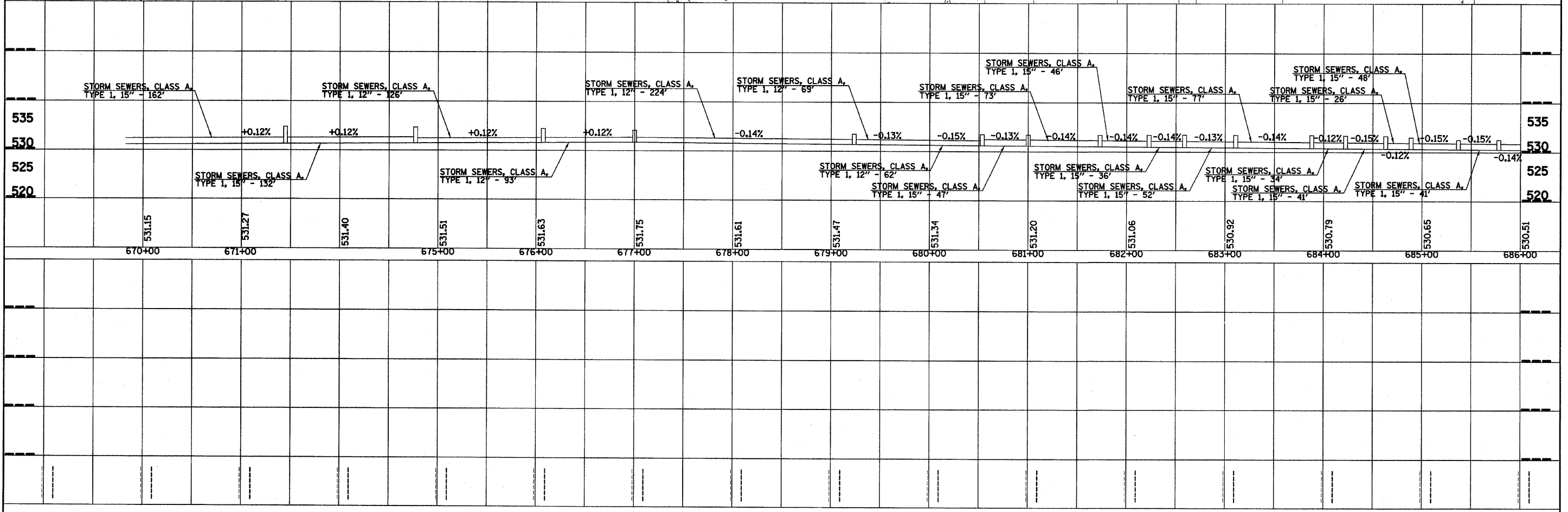
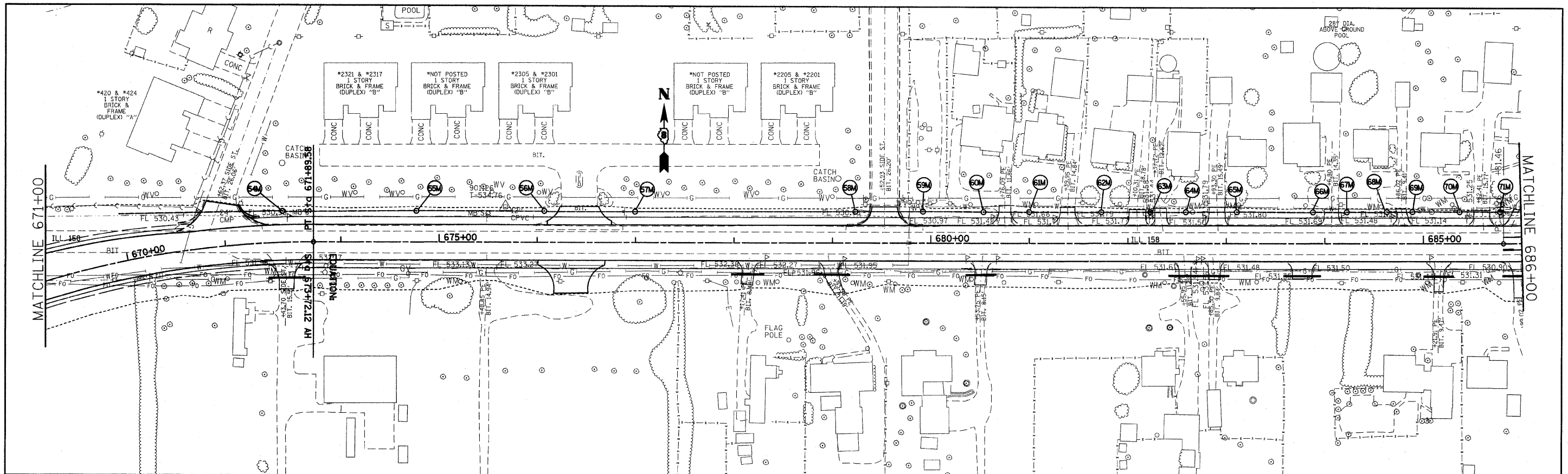
FILE NAME =	USER NAME = #USER#	DESIGNED -	REVISED -	STATE OF ILLINOIS DEPARTMENT OF TRANSPORTATION	STORM SEWER SHEETS	F.A.P. R/E	SECTION	COUNTY	TOTAL SHEETS	SHEET NO.	
#FILE#		CHECKED -	REVISED -			809	(133,134)RS-5,135RS-6	ST. CLAIR	762	112	
		DRAWN -	REVISED -			CONTRACT NO. 76A47					
		CHECKED -	REVISED -			FED. ROAD DIST. NO. _____ ILLINOIS FED. AID PROJECT					

- 1M MANHOLE TY A, 4' DIA. TY 3 FR & GR STA. 419+17.56 LT GRATE ELEV. = 613.88' FL ELEV. = 610.69' OFFSET= 19.5'
- 2M MANHOLE TY A, 4' DIA. TY 3 FR & GR STA. 419+80.92 LT GRATE ELEV. = 613.91' FL ELEV. = 610.31' OFFSET= 19.5'
- 3M MANHOLE TY A, 4' DIA. TY 3 FR & GR STA. 420+30.88 LT GRATE ELEV. = 613.86' FL ELEV. = 610.06' OFFSET= 20.2'
- 4M MANHOLE TY A, 4' DIA. TY 3 FR & GR STA. 421+21.15 LT GRATE ELEV. = 613.57' FL ELEV. = 609.61' OFFSET= 17.5'
- 5M MANHOLE TY A, 4' DIA. TY 3 FR & GR STA. 421+87.42 LT GRATE ELEV. = 613.40' FL ELEV. = 609.28' OFFSET= 17.5'
- 6M MANHOLE TY A, 4' DIA. TY 3 FR & GR STA. 422+59.86 LT GRATE ELEV. = 613.21' FL ELEV. = 608.77' OFFSET= 17.5'
- 7M MANHOLE TY A, 4' DIA. TY 3 FR & GR STA. 423+12.96 LT GRATE ELEV. = 612.63' FL ELEV. = 608.35' OFFSET= 17.5'
- 8M MANHOLE TY A, 4' DIA. TY 3 FR & GR STA. 423+74.88 LT GRATE ELEV. = 611.96' FL ELEV. = 608.10' OFFSET= 18.0'
- 9M MANHOLE TY A, 4' DIA. TY 3 FR & GR STA. 424+06.40 LT GRATE ELEV. = 611.71' FL ELEV. = 607.98' OFFSET= 18.3'
- 10M MANHOLE TY A, 4' DIA. TY 3 FR & GR STA. 424+71.59 LT GRATE ELEV. = 611.14' FL ELEV. = 607.58' OFFSET= 18.5'
- 11M MANHOLE TY A, 4' DIA. TY 3 FR & GR STA. 425+31.36 LT GRATE ELEV. = 610.63' FL ELEV. = 606.99' OFFSET= 18.6'
- 12M MANHOLE TY A, 4' DIA. TY 3 FR & GR STA. 426+50.73 LT GRATE ELEV. = 609.91' FL ELEV. = 605.79' OFFSET= 19.0'
- 13M MANHOLE TY A, 4' DIA. TY 3 FR & GR STA. 426+79.15 LT GRATE ELEV. = 609.63' FL ELEV. = 605.51' OFFSET= 19.0'
- 14M MANHOLE TY A, 4' DIA. TY 3 FR & GR STA. 428+10.34 LT GRATE ELEV. = 608.08' FL ELEV. = 604.20' OFFSET= 19.0'
- 15M MANHOLE TY A, 4' DIA. TY 3 FR & GR STA. 428+55.59 LT GRATE ELEV. = 607.49' FL ELEV. = 603.56' OFFSET= 19.0'
- 16M MANHOLE TY A, 4' DIA. TY 3 FR & GR STA. 429+22.82 LT GRATE ELEV. = 606.62' FL ELEV. = 602.56' OFFSET= 19.0'
- 17M MANHOLE TY A, 4' DIA. TY 3 FR & GR STA. 430+40.21 LT GRATE ELEV. = 605.12' FL ELEV. = 600.68' OFFSET= 19.0'
- 18M MANHOLE TY A, 4' DIA. TY 3 FR & GR STA. 431+12.42 LT GRATE ELEV. = 604.28' FL ELEV. = 599.88' OFFSET= 19.0'
- 19M MANHOLE TY A, 4' DIA. TY 3 FR & GR STA. 432+04.74 LT GRATE ELEV. = 603.12' FL ELEV. = 598.77' OFFSET= 18.9'
- 20M MANHOLE TY A, 4' DIA. TY 3 FR & GR STA. 433+06.88 LT GRATE ELEV. = 601.83' FL ELEV. = 597.55' OFFSET= 18.9'
- 21M MANHOLE TY A, 4' DIA. TY 3 FR & GR STA. 433+87.55 LT GRATE ELEV. = 600.76' FL ELEV. = 596.58' OFFSET= 19.0'
- 22M MANHOLE TY A, 4' DIA. TY 3 FR & GR STA. 434+34.08 LT GRATE ELEV. = 600.21' FL ELEV. = 595.58' OFFSET= 19.0'
- 23M MANHOLE TY A, 4' DIA. TY 3 FR & GR STA. 434+70.34 LT GRATE ELEV. = 599.80' FL ELEV. = 595.50' OFFSET= 19.0'
- 24M MANHOLE TY A, 4' DIA. TY 3 FR & GR STA. 435+88.18 LT GRATE ELEV. = 598.67' FL ELEV. = 593.62' OFFSET= 19.0'
- 25M MANHOLE TY A, 4' DIA. TY 3 FR & GR STA. 436+60 LT GRATE ELEV. = 598.04' FL ELEV. = 592.18' OFFSET= 19.0'
- 26M MANHOLE TY A, 4' DIA. TY 3 FR & GR STA. 437+76.54 LT GRATE ELEV. = 597.06' FL ELEV. = 591.02' OFFSET= 20.1'
- 27M MANHOLE TY A, 4' DIA. TY 3 FR & GR STA. 418+77.31 RT GRATE ELEV. = 614.22' FL ELEV. = 611.48' OFFSET= 19.0'
- 28M MANHOLE TY A, 4' DIA. TY 3 FR & GR STA. 419+04.65 RT GRATE ELEV. = 614.07' FL ELEV. = 611.34' OFFSET= 19.0'
- 29M MANHOLE TY A, 4' DIA. TY 3 FR & GR STA. 419+38.55 RT GRATE ELEV. = 613.94' FL ELEV. = 611.17' OFFSET= 19.0'
- 30M MANHOLE TY A, 4' DIA. TY 3 FR & GR STA. 420+23.39 RT GRATE ELEV. = 613.89' FL ELEV. = 610.75' OFFSET= 19.0'
- 31M MANHOLE TY A, 4' DIA. TY 3 FR & GR STA. 421+04.00 RT GRATE ELEV. = 613.66' FL ELEV. = 610.36' OFFSET= 18.3'
- 32M MANHOLE TY A, 4' DIA. TY 3 FR & GR STA. 421+65.39 RT GRATE ELEV. = 613.50' FL ELEV. = 610.06' OFFSET= 18.0'
- 33M MANHOLE TY A, 4' DIA. TY 3 FR & GR STA. 422+24.02 RT GRATE ELEV. = 613.33' FL ELEV. = 609.82' OFFSET= 17.6'
- 34M MANHOLE TY A, 4' DIA. TY 3 FR & GR STA. 422+43.22 RT GRATE ELEV. = 613.29' FL ELEV. = 609.77' OFFSET= 17.5'
- 35M MANHOLE TY A, 4' DIA. TY 3 FR & GR STA. 423+00.29 RT GRATE ELEV. = 613.50' FL ELEV. = 609.59' OFFSET= 17.6'
- 36M MANHOLE TY A, 4' DIA. TY 3 FR & GR STA. 423+59.20 RT GRATE ELEV. = 613.54' FL ELEV. = 609.42' OFFSET= 18.0'
- 37M MANHOLE TY A, 4' DIA. TY 3 FR & GR STA. 424+13.24 RT GRATE ELEV. = 613.15' FL ELEV. = 609.26' OFFSET= 18.1'
- 38M MANHOLE TY A, 4' DIA. TY 3 FR & GR STA. 424+43.96 RT GRATE ELEV. = 612.91' FL ELEV. = 609.16' OFFSET= 18.2'
- 39M MANHOLE TY A, 4' DIA. TY 3 FR & GR STA. 425+12.86 RT GRATE ELEV. = 612.35' FL ELEV. = 608.96' OFFSET= 19.2'
- 40M MANHOLE TY A, 4' DIA. TY 3 FR & GR STA. 425+78.51 RT GRATE ELEV. = 611.79' FL ELEV. = 608.63' OFFSET= 19.0'
- 41M MANHOLE TY A, 4' DIA. TY 3 FR & GR STA. 426+05.49 RT GRATE ELEV. = 611.49' FL ELEV. = 608.41' OFFSET= 18.9'
- 42M MANHOLE TY A, 4' DIA. TY 3 FR & GR STA. 426+60.93 RT GRATE ELEV. = 610.39' FL ELEV. = 607.69' OFFSET= 19.0'
- 43M MANHOLE TY A, 4' DIA. TY 3 FR & GR STA. 426+97.44 RT GRATE ELEV. = 609.65' FL ELEV. = 607.14' OFFSET= 19.2'
- 44M MANHOLE TY A, 4' DIA. TY 3 FR & GR STA. 428+10.29 RT GRATE ELEV. = 608.08' FL ELEV. = 605.68' OFFSET= 19.0'
- 45M MANHOLE TY A, 4' DIA. TY 3 FR & GR STA. 429+42.24 RT GRATE ELEV. = 606.37' FL ELEV. = 603.96' OFFSET= 19.1'
- 46M MANHOLE TY A, 4' DIA. TY 3 FR & GR STA. 430+37.33 RT GRATE ELEV. = 605.15' FL ELEV. = 602.25' OFFSET= 19.0'
- 47M MANHOLE TY A, 4' DIA. TY 3 FR & GR STA. 431+15.65 RT GRATE ELEV. = 604.24' FL ELEV. = 601.23' OFFSET= 19.2'
- 48M MANHOLE TY A, 4' DIA. TY 3 FR & GR STA. 432+05.26 RT GRATE ELEV. = 603.13' FL ELEV. = 600.34' OFFSET= 18.9'
- 49M MANHOLE TY A, 4' DIA. TY 3 FR & GR STA. 432+58.70 RT GRATE ELEV. = 602.49' FL ELEV. = 599.81' OFFSET= 19.4'
- 50M MANHOLE TY A, 4' DIA. TY 3 FR & GR STA. 433+73.77 RT GRATE ELEV. = 600.96' FL ELEV. = 598.65' OFFSET= 19.0'
- 51M MANHOLE TY A, 4' DIA. TY 8 FR & GR STA. 434+58.70 RT GRATE ELEV. = 599.91' FL ELEV. = 597.80' OFFSET= 32.2'
- 52M MANHOLE TY A, 4' DIA. TY 8 FR & GR STA. 435+81.20 RT GRATE ELEV. = 598.73' FL ELEV. = 596.58' OFFSET= 31.5'
- 53M MANHOLE TY A, 4' DIA. TY 8 FR & GR STA. 437+12.85 RT GRATE ELEV. = 597.63' FL ELEV. = 595.26' OFFSET= 32.5'
- 54M MANHOLE TY A, 5' DIA. TY 8 FR & GR STA. 437+85.03 LT GRATE ELEV. = 594.00' FL ELEV. = 590.60' OFFSET= 32.7'
- 55S STORM SEWER, CLASS A, TYPE 1 24" (16')
- D1 CONCRETE COLLAR SEE DETAIL
- 11 INLET TY A, TY 3 FR & GR STA. 418+56.24 LT GRATE ELEV. = 614.81' FL ELEV. = 611.00' OFFSET= 19.3'
- 21 INLET TY A, TY 3 FR & GR STA. 418+53.43 RT GRATE ELEV. = 614.33' FL ELEV. = 611.60' OFFSET= 18.4'
- 41 INLET TY A, TY 8 FR & GR STA. 424+06.40 LT GRATE ELEV. = 611.27' FL ELEV. = 608.27' OFFSET= 29.0'
- 51 INLET TY A, TY 8 FR & GR STA. 424+71.59 LT GRATE ELEV. = 610.48' FL ELEV. = 607.98' OFFSET= 32.0'
- 61 INLET TY A, TY 8 FR & GR STA. 424+31.36 LT GRATE ELEV. = 609.36' FL ELEV. = 607.36' OFFSET= 34.3'
- 71 INLET TY A, TY 8 FR & GR STA. 426+79.15 LT GRATE ELEV. = 608.90' FL ELEV. = 605.90' OFFSET= 36.5'
- 81 INLET TY A, TY 8 FR & GR STA. 428+10.34 LT GRATE ELEV. = 607.04' FL ELEV. = 604.52' OFFSET= 32.4'
- 91 INLET TY A, TY 8 FR & GR STA. 428+55.59 LT GRATE ELEV. = 606.87' FL ELEV. = 603.87' OFFSET= 31.7'
- 101 INLET TY A, TY 8 FR & GR STA. 429+22.82 LT GRATE ELEV. = 605.87' FL ELEV. = 602.87' OFFSET= 31.1'
- 111 INLET TY A, TY 8 FR & GR STA. 433+87.55 LT GRATE ELEV. = 598.94' FL ELEV. = 596.98' OFFSET= 33.4'
- 121 INLET TY A, TY 8 FR & GR STA. 435+88.18 LT GRATE ELEV. = 595.52' FL ELEV. = 594.02' OFFSET= 39.7'
- 131 INLET TY A, TY 8 FR & GR STA. 436+60.00 LT GRATE ELEV. = 594.58' FL ELEV. = 592.58' OFFSET= 40.8'
- 141 INLET TY A, TY 8 FR & GR STA. 418+77.31 RT GRATE ELEV. = 613.76' FL ELEV. = 611.76' OFFSET= 28.5'
- 151 INLET TY A, TY 8 FR & GR STA. 419+04.65 RT GRATE ELEV. = 613.63' FL ELEV. = 611.63' OFFSET= 29.2'
- 161 INLET TY A, TY 8 FR & GR STA. 419+38.55 RT GRATE ELEV. = 613.45' FL ELEV. = 611.45' OFFSET= 28.2'
- 171 INLET TY A, TY 8 FR & GR STA. 420+23.39 RT GRATE ELEV. = 613.03' FL ELEV. = 611.03' OFFSET= 28.3'
- 181 INLET TY A, TY 4 FR & GR STA. 421+08.00 RT GRATE ELEV. = 612.20' FL ELEV. = 610.20' OFFSET= 27.6'
- 191 INLET TY A, TY 4 FR & GR STA. 421+65.39 RT GRATE ELEV. = 612.15' FL ELEV. = 610.15' OFFSET= 28.5'
- 201 INLET TY A, TY 4 FR & GR STA. 422+43.22 RT GRATE ELEV. = 612.00' FL ELEV. = 610.05' OFFSET= 28.2'
- 211 INLET TY A, TY 4 FR & GR STA. 423+00.29 RT GRATE ELEV. = 612.37' FL ELEV. = 609.87' OFFSET= 27.7'
- 221 INLET TY A, TY 4 FR & GR STA. 423+59.20 RT GRATE ELEV. = 611.71' FL ELEV. = 609.71' OFFSET= 28.5'
- 231 INLET TY A, TY 8 FR & GR STA. 424+43.96 RT GRATE ELEV. = 611.08' FL ELEV. = 609.58' OFFSET= 44.5'
- 241 INLET TY A, TY 8 FR & GR STA. 426+60.93 RT GRATE ELEV. = 610.00' FL ELEV. = 608.03' OFFSET= 37.5'
- 251 INLET TY A, TY 8 FR & GR STA. 428+10.00 RT GRATE ELEV. = 607.50' FL ELEV. = 605.90' OFFSET= 32.5'
- 261 INLET TY A, TY 8 FR & GR STA. 430+37.00 RT GRATE ELEV. = 604.43' FL ELEV. = 602.43' OFFSET= 32.1'
- 271 INLET TY A, TY 8 FR & GR STA. 431+16.00 RT GRATE ELEV. = 603.80' FL ELEV. = 601.80' OFFSET= 34.5'
- 281 INLET TY A, TY 8 FR & GR STA. 432+05.26 RT GRATE ELEV. = 602.95' FL ELEV. = 600.95' OFFSET= 32.7'
- 291 INLET TY A, TY 8 FR & GR STA. 432+56.50 RT GRATE ELEV. = 601.93' FL ELEV. = 600.04' OFFSET= 33.8'
- 301 INLET TY A, TY 8 FR & GR STA. 433+74.00 RT GRATE ELEV. = 601.10' FL ELEV. = 599.10' OFFSET= 31.4'
- 311 INLET TY A, TY 3 FR & GR STA. 434+58.48 RT GRATE ELEV. = 599.91' FL ELEV. = 597.90' OFFSET= 19.0'
- 321 INLET TY A, TY 3 FR & GR STA. 435+80.89 RT GRATE ELEV. = 598.85' FL ELEV. = 596.70' OFFSET= 19.0'
- 331 INLET TY A, TY 3 FR & GR STA. 437+09.53 RT GRATE ELEV. = 597.61' FL ELEV. = 595.40' OFFSET= 19.0'
- 341 INLET TY A, TY 3 FR & GR STA. 436+88.38 LT GRATE ELEV. = 595.40' FL ELEV. = 593.00' OFFSET= 38.0'

FILE NAME =	USER NAME = karlesal	DESIGNED -	REVISED -	STATE OF ILLINOIS DEPARTMENT OF TRANSPORTATION	MANHOLES AND INLETS	F.A.P. RTE.	SECTION	COUNTY	TOTAL SHEETS	SHEET NO.
ct:\pw\work\pwwork\karlesal\dms51250\dms51250b.dgn		DRAWN -	REVISED -			809	(133,134)RS-5,135RS-6	ST. CLAIR	762	113
		CHECKED -	REVISED -			CONTRACT NO. 76A47				
		DATE	REVISED			FED. ROAD DIST. NO. - ILLINOIS FED. AID PROJECT				

PLAN	DATE
SUBMITTED	
DESIGNED	
CHECKED	
PLOTTED	
NOTE BOOK	
NO.	

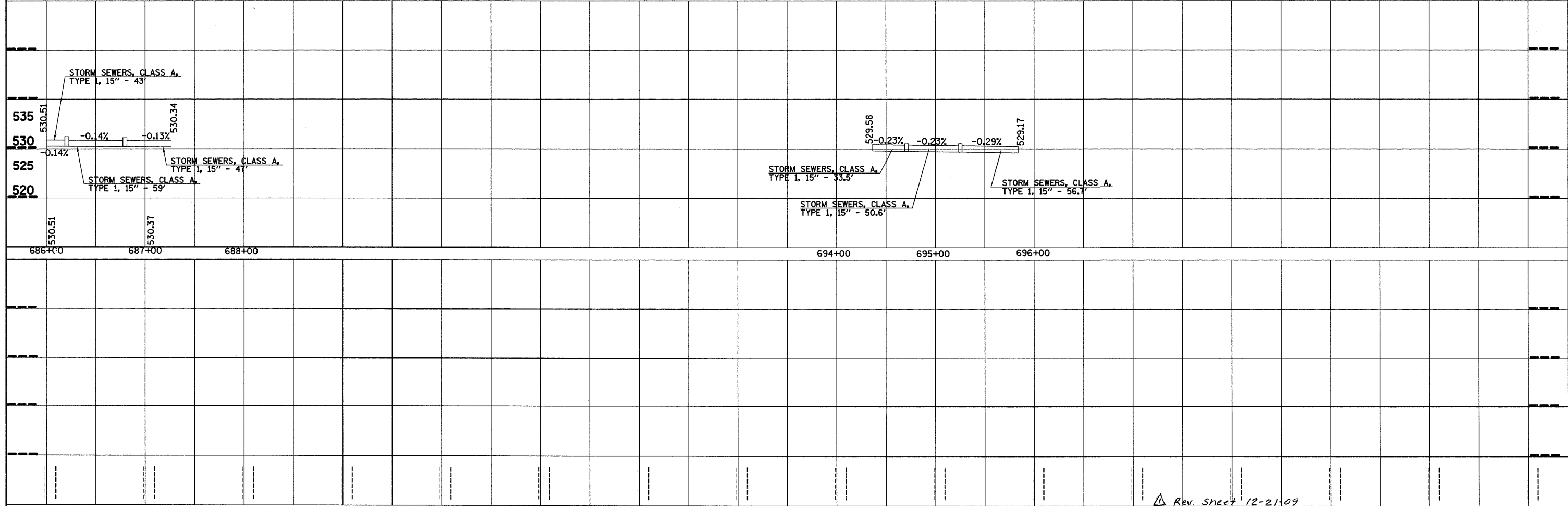
PROFILE	DATE
SUBMITTED	
DESIGNED	
CHECKED	
PLOTTED	
NOTE BOOK	
NO.	



FILE NAME =	USER NAME = #USER#	DESIGNED -	REVISED -	STATE OF ILLINOIS DEPARTMENT OF TRANSPORTATION	STORM SEWER SHEETS	F.A.P. RTE.	SECTION	COUNTY	TOTAL SHEETS	SHEET NO.	
#FILE#		CHECKED -	REVISED -			809	(133,134)RS-5,135RS-6	ST. CLAIR	762	114	
		PLLOT SCALE = #SCALE#	REVISED -			CONTRACT NO. 76A47					
		PLLOT DATE = #DATE#	CHECKED -			REVISED -	SCALE: _____	SHEET NO. _____ OF _____ SHEETS	STA. _____ TO STA. _____	FED. ROAD DIST. NO. _____ ILLINOIS FED. AID PROJECT	

PLAN	SURVEYED	BY	DATE
NOTE BOOK	ALIGNED		
NO.	CHECKED		
	NO.		
	FILE NAME		

PROFILE	SURVEYED	BY	DATE
NOTE BOOK	GRADES		
NO.	CHECKED		
	NO.		
	STRUCTURE		
	NOTATIONS		
	CHKD		



Rev. Sheet 12-21-09

FILE NAME =	USER NAME = karl.sas	DESIGNED -	REVISED -	STATE OF ILLINOIS DEPARTMENT OF TRANSPORTATION	STORM SEWER SHEETS	F.A.P. RTE.	SECTION	COUNTY	TOTAL SHEETS	SHEET NO.
c:\pw_work\p\dot\karl.sas\dms51250\d-r\01\02bb.dgn		CHECKED -	REVISED -			809	(133,134)RS-5,135RS-6	ST. CLAIR	762	115
		DRAWN -	REVISED -			SCALE: _____ SHEET NO. _____ OF _____ SHEETS STA. _____ TO STA. _____		CONTRACT NO. 76A47		
		CHECKED -	REVISED -			FED. ROAD DIST. NO. _____ ILLINOIS FED. AID PROJECT				

DL MANHOLE TY A, 4' DIA.
TY 3 FR & GR
STA. 670+00.00 LT
GRATE ELEV. = 534.78'
FL ELEV. = 531.15'
OFFSET = 48.4'

65M MANHOLE TY A, 4' DIA.
TY 3 FR & GR
STA. 683+10.70 LT
GRATE ELEV. = 533.47'
FL ELEV. = 530.91'
OFFSET = 32.0'

64M MANHOLE TY A, 4' DIA.
TY 3 FR & GR
STA. 671+62.00 LT
GRATE ELEV. = 534.72'
FL ELEV. = 531.34'
OFFSET = 32.2'

66M MANHOLE TY A, 4' DIA.
TY 3 FR & GR
STA. 683+87.90 LT
GRATE ELEV. = 533.45'
FL ELEV. = 530.80'
OFFSET = 31.7'

65M MANHOLE TY A, 4' DIA.
TY 3 FR & GR
STA. 674+76.88 LT
GRATE ELEV. = 534.20'
FL ELEV. = 531.47'
OFFSET = 32.0'

67M MANHOLE TY A, 4' DIA.
TY 3 FR & GR
STA. 684+22.30 LT
GRATE ELEV. = 533.35'
FL ELEV. = 530.76'
OFFSET = 31.6'

66M MANHOLE TY A, 4' DIA.
TY 3 FR & GR
STA. 676+07.11 LT
GRATE ELEV. = 534.50'
FL ELEV. = 531.64'
OFFSET = 32.0'

68M MANHOLE TY A, 4' DIA.
TY 3 FR & GR
STA. 684+63.00 LT
GRATE ELEV. = 533.30'
FL ELEV. = 530.70'
OFFSET = 32.1'

67M MANHOLE TY A, 4' DIA.
TY 3 FR & GR
STA. 677+00.00 LT
GRATE ELEV. = 534.19'
FL ELEV. = 531.75'
OFFSET = 31.6'

69M MANHOLE TY A, 4' DIA.
TY 3 FR & GR
STA. 684+88.80 LT
GRATE ELEV. = 533.00'
FL ELEV. = 530.67'
OFFSET = 32.1'

68M MANHOLE TY A, 4' DIA.
TY 3 FR & GR
STA. 679+23.30 LT
GRATE ELEV. = 533.52'
FL ELEV. = 531.44'
OFFSET = 31.8'

70M MANHOLE TY A, 4' DIA.
TY 3 FR & GR
STA. 685+36.90 LT
GRATE ELEV. = 532.55'
FL ELEV. = 530.60'
OFFSET = 31.8'

69M MANHOLE TY A, 4' DIA.
TY 3 FR & GR
STA. 679+92.00 LT
FL ELEV. = 531.35'
OFFSET = 32.0'

71M MANHOLE TY A, 4' DIA.
TY 3 FR & GR
STA. 685+77.90 LT
GRATE ELEV. = 532.57'
FL ELEV. = 530.54'
OFFSET = 32.1'

60M MANHOLE TY A, 4' DIA.
TY 3 FR & GR
STA. 680+53.40 LT
GRATE ELEV. = 533.51'
FL ELEV. = 531.26'
OFFSET = 32.0'

72M MANHOLE TY A, 4' DIA.
TY 3 FR & GR
STA. 686+20.08 LT
GRATE ELEV. = 532.40'
FL ELEV. = 530.48'
OFFSET = 31.7'

61M MANHOLE TY A, 4' DIA.
TY 3 FR & GR
STA. 681+00.00 LT
GRATE ELEV. = 533.43'
FL ELEV. = 531.20'
OFFSET = 32.0'

73M MANHOLE TY A, 4' DIA.
TY 3 FR & GR
STA. 686+79.50 LT
GRATE ELEV. = 532.10'
FL ELEV. = 530.40'
OFFSET = 36.3'

62M MANHOLE TY A, 4' DIA.
TY 3 FR & GR
STA. 681+73.00 LT
GRATE ELEV. = 533.44'
FL ELEV. = 531.10'
OFFSET = 31.7'

74M MANHOLE TY A, 4' DIA.
TY 8 FR & GR
STA. 694+70.76 LT
GRATE ELEV. = 531.00'
FL ELEV. = 529.46'
OFFSET = 29.18'

63M MANHOLE TY A, 4' DIA.
TY 3 FR & GR
STA. 682+22.30 LT
GRATE ELEV. = 533.47'
FL ELEV. = 531.03'
OFFSET = 31.8'

75M MANHOLE TY A, 4' DIA.
TY 8 FR & GR
STA. 695+25.06 LT
GRATE ELEV. = 531.00'
FL ELEV. = 529.34'
OFFSET = 28.47'

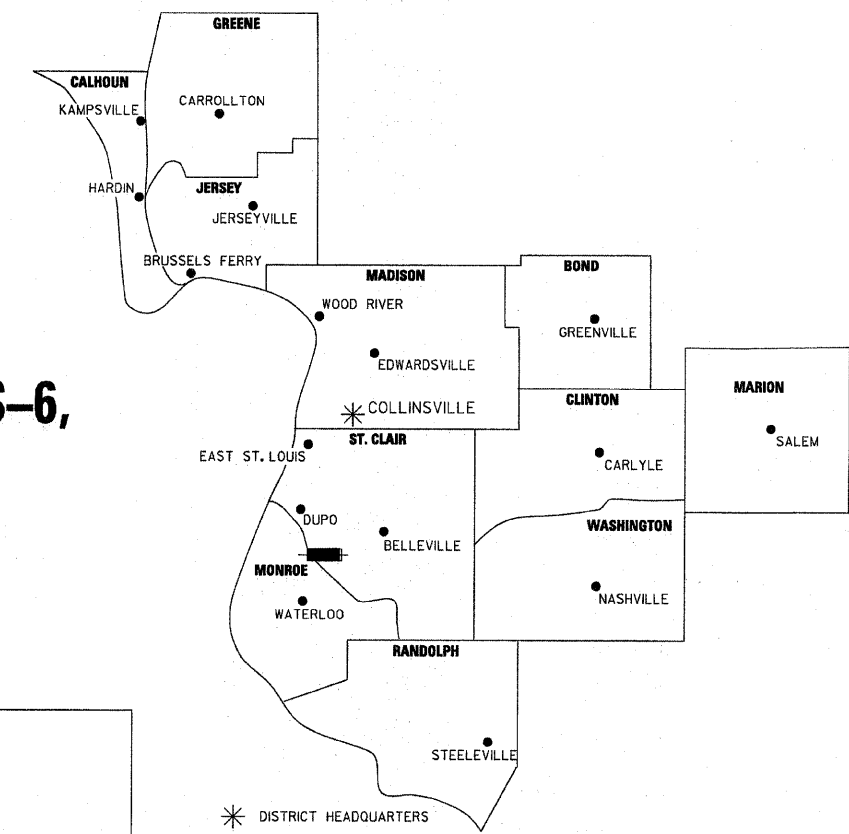
64M MANHOLE TY A, 4' DIA.
TY 3 FR & GR
STA. 682+58.80 LT
GRATE ELEV. = 533.50'
FL ELEV. = 530.98'
OFFSET = 32.0'

Rev. Sheet 12-21-09

FILE NAME =	USER NAME = karlasol	DESIGNED -	REVISED -	STATE OF ILLINOIS DEPARTMENT OF TRANSPORTATION	MANHOLES AND INLETS	F.A.P. RTE.	SECTION	COUNTY	TOTAL SHEETS	SHEET NO.
ct:\pw\work\NPR\DOT\KARLASAL\dms51258\dms51258.dgn		DRAWN -	REVISED -			809	(133,134)RS-5,135RS-6	ST. CLAIR	762	116
PLOT SCALE = 50.0000' / IN.		CHECKED -	REVISED -			CONTRACT NO. 76A47				
PLOT DATE = 12/2/2009		DATE -	REVISED -			ILLINOIS FED. AID PROJECT				
				SCALE: _____ SHEET NO. ___ OF ___ SHEETS		STA. _____ TO STA. _____				

F.A.P. ROUTE	SECTION	COUNTY	TOTAL SHEETS	SHEET NO.
809	133,134 RS-4, 135 RS-5 & 135 RS-6-IHBR	MONROE & ST. CLAIR	127	1
STA. _____ TO STA. _____		CONTRACT NO.: 76408 & 76A47		
R-98-008-03				

DISTRICT 8



LOCATION OF SECTION INDICATED THUS:

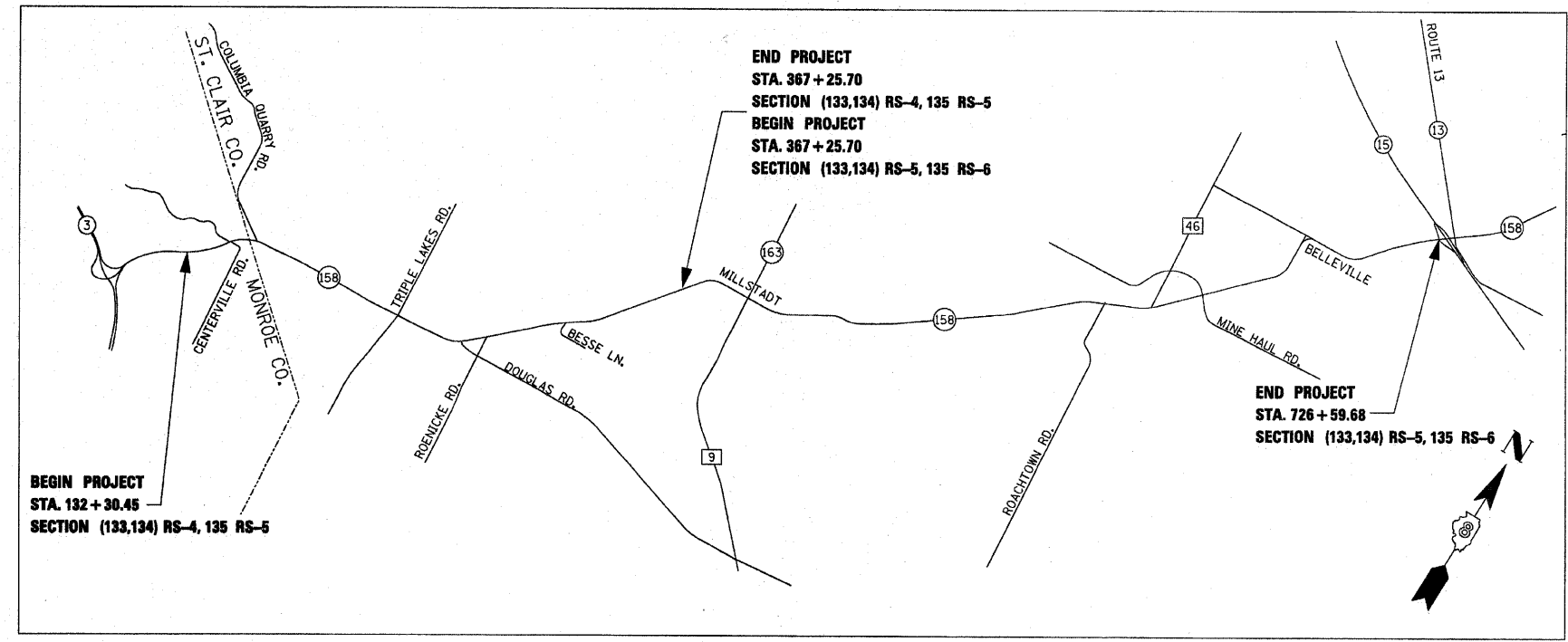
PREPARED BY:

DAVID MASON & ASSOCIATES
 Engineering
 Architecture
 Surveying
 800 South Vandeventer Avenue
 St. Louis, MO 63110
 (314) 634-1030
 ILLINOIS LICENCE NO: 184-000485
 Expiration Date: April 30, 2011

STATE OF ILLINOIS
DEPARTMENT OF TRANSPORTATION
DIVISION OF HIGHWAYS

PLAT OF HIGHWAYS
PLANS FOR PROPOSED
FEDERAL AID HIGHWAY

FAP ROUTE 809 (ILLINOIS ROUTE 158)
SECTION (133,134) RS-4, 135 RS-5 & (133,134) RS-5, 135 RS-6,
MONROE AND ST. CLAIR COUNTY
PROJECT NO.
JOB NO. R-98-008-03



LEGEND FOR EXISTING TOPOGRAPHIC SYMBOLS

- TRAFFIC SIGNAL HANDHOLE
- TRAFFIC SIGNAL GULFBOX
- TRAFFIC SIGNAL HANDHOLE
- TRAFFIC SIGNAL SIGNAL POST
- TRAFFIC SIGNAL STEEL MAST ARM
- TRAFFIC SIGNAL COMBINED MAST ARM
- TRAFFIC SIGNAL PEDESTRIAN PUSH BUTTON
- TRAFFIC SIGNAL WOODEN POLE
- TRAFFIC SIGNAL VEHICLE DETECTION PRIORITY
- TRAFFIC SIGNAL VEHICLE DETECTION MAGNET
- TRAFFIC SIGNAL JUNCTION BOX
- TRAFFIC SIGNAL CONTROLLER
- TRAFFIC SIGNAL HEAVY DUTY HANDHOLE
- RAILROAD CANTILEVER MAST ARM
- RAILROAD CROSSBUCK
- RAILROAD TRACK PATTERN
- RAILROAD ABANDON PATTERN
- RAILROAD CROSSGATE
- RAILROAD CONTROL BOX
- RAILROAD FLASHING SIGNAL
- TELEPHONE SPLICE BOX ABOVE GROUND
- UTILITY POWER POLE
- TELEPHONE POLE
- UTILITY TRAFFIC SIGNAL
- UTILITY LIGHT POLE
- FIRE HYDRANT
- UTILITY MANHOLE
- UTILITY TELEPHONE POLE
- UTILITY GUY POLE
- PIPELINE WARNING SIGN
- UTILITY HANDHOLE
- UTILITY SPLICE ABOVE GROUND
- UTILITY JUNCTION BOX
- UTILITY HEAVY DUTY HANDHOLE
- UTILITY DOUBLE HANDHOLE
- UTILITY CONTROLLER
- UTILITY WATER METER
- DRAINAGE FLOW LINE
- RIP RAP
- HEADWALL
- CULVERT END SECTION
- DRAINAGE MANHOLE
- INLET
- ROADWAY DITCH FLOW
- VEGETATION LINE
- STUMP
- SHRUB
- EVERGREEN TREE
- DECIDUOUS TREE
- WOODS/BUSH PATTERN
- TRAFFIC SIGN
- GAURDRAIL POST
- GAURDRAIL PATTERN
- FIELD LINE
- LEVEE/NOISE BARRIER
- FENCE PATTERN
- MAIL BOX
- ADVERTISING SIGN
- MARSH
- LIGHTING HANDHOLE
- LIGHTING POWER POLE
- LIGHTING JUNCTION BOX
- LIGHTING HEAVYDUTY HANDHOLE
- LIGHTING CONTROLLER
- LIGHTING PULL POINT
- HIGHWAY LIGHTING ELECTRICAL GROUND
- HIGHWAY LIGHTING SINGLE UNIT
- HIGHWAY LIGHTING DOUBLE UNIT
- EXISTING CONCRETE BARRIER

LEGEND FOR ABBREVIATIONS

- P.O.C. POINT OF COMMENCEMENT
- P.O.B. POINT OF BEGINNING
- A/C ACCESS CONTROL
- MAC MODIFIED ACCESS CONTROL
- PB PLAT BOOK
- DB DEED BOOK
- BK BOOK
- PG PAGE
- STA. STATION

CURVES

- P.C. POINT OF CURVATURE
- P.I. POINT OF INTERSECTION
- P.T. POINT OF TANGENCY
- R RADIUS OF CURVE
- L CURVE LENGTH
- CB CHORD BEARING
- C CHORD LENGTH
- Δ DELTA OF CURVE

PROPOSED PARCEL NUMBER LEGEND

- PROPOSED FEE SIMPLE ACQUISITION
- PROPOSED PERMANENT EASEMENT
- PROPOSED TEMPORARY EASEMENT
- PROPOSED DEDICATION
- PROPOSED ACCESS CONTROL LINE
- PROPOSED MODIFIED ACCESS CONTROL LINE

PROJECT LENGTH = 59,429.23 LIN. FT. = 11.25 MILES

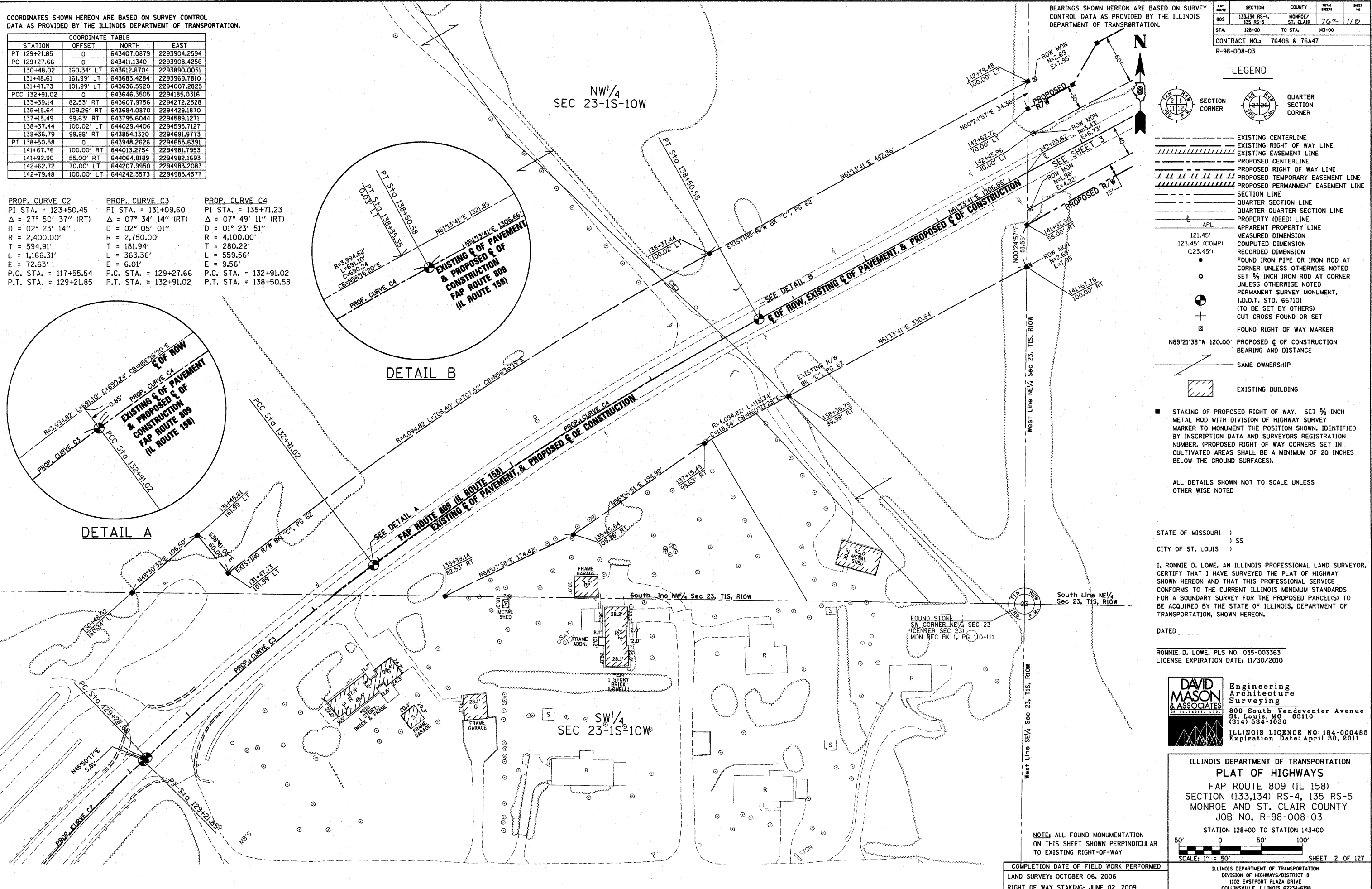
DATE-TIME
 DATE-TIME
 DATE-TIME
 DATE-TIME

COORDINATES SHOWN HEREON ARE BASED ON SURVEY CONTROL DATA AS PROVIDED BY THE ILLINOIS DEPARTMENT OF TRANSPORTATION.

COORDINATE TABLE			
STATION	OFFSET	NORTH	EAST
PT 129+21.85	0	643407.0879	2293904.2594
PC 129+27.66	0	643411.1340	2293908.4256
130+48.02	160.34' LT	643612.8704	2293890.0051
131+48.61	161.99' LT	643683.4284	2293969.7810
131+47.73	101.99' LT	643636.5920	2294007.2825
PCC 132+91.02	0	643646.3505	2294185.0316
133+39.14	82.53' RT	643607.9756	2294272.2528
135+15.64	109.26' RT	643684.0870	2294429.1870
137+15.49	99.63' RT	643795.6044	2294589.1271
138+37.44	100.02' LT	644029.4406	2294595.7127
138+36.79	99.98' RT	643854.1320	2294691.9773
PT 138+50.58	0	643948.2626	2294655.6391
141+67.76	100.00' RT	644013.2754	2294981.7953
141+92.90	55.00' RT	644064.8189	2294982.1693
142+62.72	70.00' LT	644207.9950	2294983.2083
142+79.48	100.00' LT	644242.3573	2294983.4577


PROP. CURVE C2	PROP. CURVE C3	PROP. CURVE C4
PI STA. = 123+50.45	PI STA. = 131+09.60	PI STA. = 135+71.23
$\Delta = 27^\circ 50' 37''$ (RT)	$\Delta = 07^\circ 34' 14''$ (RT)	$\Delta = 07^\circ 49' 11''$ (RT)
$D = 02^\circ 23' 14''$	$D = 02^\circ 05' 01''$	$D = 01^\circ 23' 51''$
$R = 2,400.00'$	$R = 2,750.00'$	$R = 4,100.00'$
$T = 594.91'$	$T = 181.94'$	$T = 280.22'$
$L = 1,166.31'$	$L = 363.36'$	$L = 559.56'$
$E = 72.63'$	$E = 6.01'$	$E = 9.56'$
P.C. STA. = 117+55.54	P.C. STA. = 129+27.66	P.C. STA. = 132+91.02
P.T. STA. = 129+21.85	P.T. STA. = 132+91.02	P.T. STA. = 138+50.58

NO.	DATE	DESCRIPTION	BY



SECTION	COUNTY	TOTAL SHEETS	SHEET NO.
133,134 RS-4, 135 RS-5	MONROE/ST. CLAIR	762	118

CONTRACT NO.: 76408 & 76447
R-98-008-03



ALL DETAILS SHOWN NOT TO SCALE UNLESS OTHERWISE NOTED

STATE OF MISSOURI)
CITY OF ST. LOUIS)

I, RONNIE D. LOWE, AN ILLINOIS PROFESSIONAL LAND SURVEYOR, CERTIFY THAT I HAVE SURVEYED THE PLAT OF HIGHWAY SHOWN HEREON AND THAT THIS PROFESSIONAL SERVICE CONFORMS TO THE CURRENT ILLINOIS MINIMUM STANDARDS FOR A BOUNDARY SURVEY FOR THE PROPOSED PARCEL(S) TO BE ACQUIRED BY THE STATE OF ILLINOIS, DEPARTMENT OF TRANSPORTATION, SHOWN HEREON.

DATED _____
RONNIE D. LOWE, PLS NO. 035-003363
LICENSE EXPIRATION DATE: 11/30/2010

DAVID MASON & ASSOCIATES Engineering Architecture Surveying
800 South Vandeventer Avenue
St. Louis, MO 63110
(314) 534-1090
ILLINOIS LICENCE NO: 184-000485
Expiration Date: April 30, 2011

ILLINOIS DEPARTMENT OF TRANSPORTATION
PLAT OF HIGHWAYS
FAP ROUTE 809 (IL 158)
SECTION (133,134) RS-4, 135 RS-5
MONROE AND ST. CLAIR COUNTY
JOB NO. R-98-008-03
STATION 128+00 TO STATION 143+00
SCALE: 1" = 50'

COMPLETION DATE OF FIELD WORK PERFORMED
LAND SURVEY: OCTOBER 06, 2006
RIGHT OF WAY STAKING: JUNE 02, 2009
ILLINOIS DEPARTMENT OF TRANSPORTATION
DIVISION OF HIGHWAYS/DISTRICT 8
1102 EASTPORT PLAZA DRIVE
COLLINGSVILLE, ILLINOIS 62234-6198
SHEET 2 OF 127
SHEET 1 IS A COVER SHEET

DATA AS PROVIDED BY THE ILLINOIS DEPARTMENT OF TRANSPORTATION.

STATION	COORDINATE	NORTH	EAST
141+92.90	55.0' RT	644064.8189	2294982.1693
142+62.72	70.0' LT	644207.9950	2294983.2083
143+25.00	70.0' LT	644237.9708	2295037.7975
143+75.00	100.0' LT	644288.3332	2295067.1849
144+25.00	100.0' LT	644312.3994	2295111.0121
144+75.00	70.0' LT	644310.1693	2295169.2790
146+00.00	55.0' RT	644260.7668	2295339.0123
146+50.00	70.0' LT	644394.4008	2295322.6740
147+00.00	130.0' LT	644471.0596	2295337.6218
147+00.00	130.0' RT	644243.1584	2295462.7658
147+50.00	130.0' LT	644495.1257	2295381.4489
147+50.00	130.0' RT	644267.2245	2295506.5930
148+85.00	70.0' LT	644507.5118	2295528.6617
148+85.00	55.0' RT	644397.9439	2295588.8271
151+57.24	70.0' LT	644638.5454	2295767.2884
PC 151+57.24	0	644577.1890	2295800.9840
151+57.24	55.0' RT	644528.9775	2295827.4538

BEARINGS SHOWN HEREON ARE BASED ON SURVEY CONTROL DATA AS PROVIDED BY THE ILLINOIS DEPARTMENT OF TRANSPORTATION.

FAP ROUTE	SECTION	COUNTY	TOTAL SHEETS	SHEET NO.
809	133,134 RS-4, 135 RS-5	MONROE/ST. CLAIR	762	119
STA. 141+00 TO STA. 156+00		CONTRACT NO.: 76408 & 76447		
R-98-008-03				

LEGEND

- SECTION CORNER
- QUARTER SECTION CORNER
- EXISTING CENTERLINE
- EXISTING RIGHT OF WAY LINE
- EXISTING EASEMENT LINE
- PROPOSED CENTERLINE
- PROPOSED RIGHT OF WAY LINE
- PROPOSED TEMPORARY EASEMENT LINE
- PROPOSED PERMANENT EASEMENT LINE
- SECTION LINE
- QUARTER SECTION LINE
- QUARTER QUARTER SECTION LINE
- PROPERTY (DEED) LINE
- APPARENT PROPERTY LINE
- MEASURED DIMENSION
- COMPUTED DIMENSION
- RECORDED DIMENSION
- FOUND IRON PIPE OR IRON ROD AT CORNER UNLESS OTHERWISE NOTED
- SET 3/4 INCH IRON ROD AT CORNER UNLESS OTHERWISE NOTED
- PERMANENT SURVEY MONUMENT, I.D.O.T. STD. 667101 (TO BE SET BY OTHERS)
- CUT CROSS FOUND OR SET
- FOUND RIGHT OF WAY MARKER
- PROPOSED CENTERLINE OF CONSTRUCTION BEARING AND DISTANCE
- SAME OWNERSHIP
- EXISTING BUILDING

PROP. CURVE C5
 PI STA. = 156+70.47
 Δ = 17° 18' 58" (LT)
 D = 1° 42' 00"
 R = 3,370.50'
 T = 513.24'
 L = 1,018.65'
 E = 38.85'
 P.C. STA. = 151+57.24
 P.T. STA. = 161+75.89

ALL DETAILS SHOWN NOT TO SCALE UNLESS OTHERWISE NOTED

STATE OF MISSOURI)
) SS
 CITY OF ST. LOUIS)

I, RONNIE D. LOWE, AN ILLINOIS PROFESSIONAL LAND SURVEYOR, CERTIFY THAT I HAVE SURVEYED THE PLAT OF HIGHWAY SHOWN HEREON AND THAT THIS PROFESSIONAL SERVICE CONFORMS TO THE CURRENT ILLINOIS MINIMUM STANDARDS FOR A BOUNDARY SURVEY FOR THE PROPOSED PARCEL(S) TO BE ACQUIRED BY THE STATE OF ILLINOIS, DEPARTMENT OF TRANSPORTATION, SHOWN HEREON.

DATED _____
 RONNIE D. LOWE, PLS NO. 035-003363
 LICENSE EXPIRATION DATE: 11/30/2010

DAVID MASON & ASSOCIATES Engineering Architecture Surveying
 800 South Vandeventer Avenue
 St. Louis, MO 63110
 (314) 534-1030
 ILLINOIS LICENSE NO: 184-000485
 Expiration Date: April 30, 2011

ILLINOIS DEPARTMENT OF TRANSPORTATION
PLAT OF HIGHWAYS
 FAP ROUTE 809 (IL 158)
 SECTION (133,134) RS-4, 135 RS-5
 MONROE AND ST. CLAIR COUNTY
 JOB NO. R-98-008-03
 STATION 141+00 TO STATION 156+00
 SCALE: 1" = 50'
 SHEET 3 OF 127
 ILLINOIS DEPARTMENT OF TRANSPORTATION
 DIVISION OF HIGHWAYS/DISTRICT 8
 1102 EASTPORT PLAZA DRIVE
 COLLINSVILLE, ILLINOIS 62234-6198
 SHEET 1 IS A COVER SHEET

PARCEL NO.	OWNER	TOTAL HOLDING ACRES	FEE SIMPLE ACQUISITION			REMAINDER ACRES	EASEMENTS		PERMANENT TAX NUMBER	PROPERTY ACQUIRED BY DOC. NO.
			GROSS ACRES	PREVIOUSLY USED OR DEDICATED SQ. FT.	NET ACRES		PE = PERMANENT ACRES	TE = TEMPORARY ACRES		
8308015	Faust Trust - dated March 28, 1991 Book 169, Page 740 Title Report Number MW-137	66.6397	0.8639	37,632		65.7758			04-23-200-016	329711
8308016	Faust Trust - dated March 28, 1991 Book 169, Page 740 Title Report Number MW-137	28.4314	1.3414	58,432		27.0900			04-23-200-016	329712

NO.	DATE	DESCRIPTION	BY

REVISIONS
 DATE-TIME
 DRAWN-SPEC
 REF. REF.
 REF. REF.

COORDINATES SHOWN HEREON ARE BASED ON SURVEY CONTROL DATA AS PROVIDED BY THE ILLINOIS DEPARTMENT OF TRANSPORTATION.

BEARINGS SHOWN HEREON ARE BASED ON SURVEY CONTROL DATA AS PROVIDED BY THE ILLINOIS DEPARTMENT OF TRANSPORTATION.

COORDINATE TABLE			
STATION	OFFSET	NORTH	EAST
157+25.00	55.0' RT	644847.9030	2296307.5184
157+75.00	75.0' RT	644864.2948	2296359.7543
158+10.39	55.0' RT	644902.6919	2296374.8181
158+41.11	70.0' LT	645018.0161	2296317.6798
159+96.61	60.0' LT	645112.0277	2296438.1489
161+75.89	60.0' LT	645235.5753	2296563.5899
PT 161+75.89	0	645193.9623	2296606.8144
161+75.89	55.0' RT	645155.8170	2296646.4368
163+68.70	60.0' LT	645374.4778	2296697.3141
164+00.00	60.0' LT	645397.0268	2296719.0226
165+74.82	45.0' LT	645512.5679	2296851.0779
168+00.65	55.0' RT	645605.8978	2297079.7388

SECTION	COUNTY	TOTAL SHEETS	SHEET NO.
133,134 RS-4, 135 RS-5	MONROE / ST. CLAIR	702	120

STA. 155+00 TO STA. 168+00
CONTRACT NO. 76408 & 76417
R-98-008-03

LEGEND

- EXISTING CENTERLINE
- EXISTING RIGHT OF WAY LINE
- EXISTING EASEMENT LINE
- PROPOSED CENTERLINE
- PROPOSED RIGHT OF WAY LINE
- PROPOSED TEMPORARY EASEMENT LINE
- PROPOSED PERMANENT EASEMENT LINE
- SECTION LINE
- QUARTER SECTION LINE
- QUARTER QUARTER SECTION LINE
- PROPERTY (DEED) LINE
- APPARENT PROPERTY LINE
- MEASURED DIMENSION
- RECORDED DIMENSION
- FOUND IRON PIPE OR IRON ROD AT CORNER UNLESS OTHERWISE NOTED
- SET 1/2 INCH IRON ROD AT CORNER UNLESS OTHERWISE NOTED
- PERMANENT SURVEY MONUMENT, I.D.O.T. STD. 667101 (TO BE SET BY OTHERS)
- CUT CROSS FOUND OR SET
- FOUND RIGHT OF WAY MARKER
- PROPOSED CENTERLINE OF CONSTRUCTION BEARING AND DISTANCE
- SAME OWNERSHIP
- EXISTING BUILDING

STAKING OF PROPOSED RIGHT OF WAY. SET 1/2 INCH METAL ROD WITH DIVISION OF HIGHWAY SURVEY MARKER TO MONUMENT THE POSITION SHOWN, IDENTIFIED BY INSCRIPTION DATA AND SURVEYORS REGISTRATION NUMBER. (PROPOSED RIGHT OF WAY CORNERS SET IN CULTIVATED AREAS SHALL BE A MINIMUM OF 20 INCHES BELOW THE GROUND SURFACES).

ALL DETAILS SHOWN NOT TO SCALE UNLESS OTHERWISE NOTED

STATE OF MISSOURI)
) SS
CITY OF ST. LOUIS)

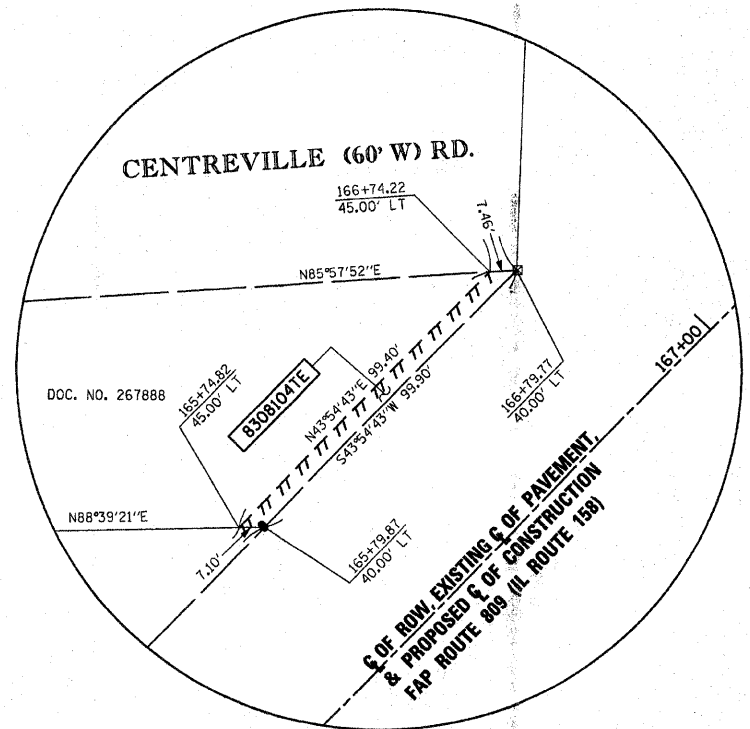
I, RONNIE D. LOWE, AN ILLINOIS PROFESSIONAL LAND SURVEYOR, CERTIFY THAT I HAVE SURVEYED THE PLAT OF HIGHWAY SHOWN HEREON AND THAT THIS PROFESSIONAL SERVICE CONFORMS TO THE CURRENT ILLINOIS MINIMUM STANDARDS FOR A BOUNDARY SURVEY FOR THE PROPOSED PARCEL(S) TO BE ACQUIRED BY THE STATE OF ILLINOIS, DEPARTMENT OF TRANSPORTATION, SHOWN HEREON.

DATED _____
RONNIE D. LOWE, PLS NO. 035-003363
LICENSE EXPIRATION DATE: 11/30/2010

DAVID MASON & ASSOCIATES Engineering Architecture Surveying
800 South Vandeventer Avenue
St. Louis, MO 63110
(314) 534-1030
ILLINOIS LICENCE NO: 184-000485
Expiration Date: April 30, 2011

ILLINOIS DEPARTMENT OF TRANSPORTATION
PLAT OF HIGHWAYS
FAP ROUTE 809 (IL 158)
SECTION (133,134) RS-4, 135 RS-5
MONROE AND ST. CLAIR COUNTY
JOB NO. R-98-008-03

STATION 155+00 TO STATION 168+00
SCALE: 1" = 50'
COMPLETION DATE OF FIELD WORK PERFORMED
LAND SURVEY: OCTOBER 06, 2006
RIGHT OF WAY STAKING: JUNE 02, 2009
SHEET 4 OF 127
ILLINOIS DEPARTMENT OF TRANSPORTATION
DIVISION OF HIGHWAYS/DISTRICT 8
1102 EASTPORT PLAZA DRIVE
COLLINSVILLE, ILLINOIS 62234-6198
SHEET 1 IS A COVER SHEET



NO.	DATE	DESCRIPTION	BY

SEE SHEET TH1 FOR TOTAL HOLDING

SEE SHEET TH1 FOR TOTAL HOLDING

DETAIL A

PARCEL NO.	OWNER	TOTAL HOLDING ACRES	FEE SIMPLE ACQUISITION				REMAINDER ACRES	EASEMENTS		PERMANENT TAX NUMBER	PROPERTY ACQUIRED BY DOC. NO.	
			GROSS ACRES	SO. FT.	PREVIOUSLY USED OR DEDICATED ACRES	SO. FT.		NET ACRES	SO. FT.			PE = PERMANENT ACRES
8308015	See Sheet 3											
8308016	See Sheet 3											
8308017	Gregory R. Gruening and Karen J. Gruening, In Joint Tenancy Doc. No. 309224 Title Report Number MW-131	0.9365	0.0945	4,115			0.8420			04-23-200-013	327702	
8308018	Robert P. Matecki & Darla K. Matecki, as Joint Tenants Book 226, Page 612-616 Title Report Number MW-132	0.9596	0.1785	7,774			0.7811			04-23-200-014	326776	
8308019	Kathleen I. Hawkins, as Trustee for the Kathleen I. Hawkins Trust under Trust Agreement dated December 12, 2002 Book 236, Page 778-780 Title Report Number MW-134	15.3028	1.2618	54,964	0.9244	40,265	0.3374	14,699	14,040	04-23-200-015	328695	
8308020	Raymond C. Ratajczyk & Mary Lou Ratajczyk husband & wife, in joint tenancy Book 185, Page 650-651 Title Report Number MW-133	1.1385	0.0603	2,627			1.0782			04-23-200-017	326485	
8308104TE	Margaret Ann Ronsdell Document No. 267888 Title Report Number MW-140	0.4181					0.4181	0.0114	498	DRIVEWAY CONSTRUCTION & GRADING	04-23-200-012	327703

PROP. CURVE C5
PI STA. = 156+70.47
Δ = 1° 18' 58" (LT)
D = 1° 42' 00"
R = 3,370.50'
T = 513.24'
L = 1,018.65'
E = 38.85'
P.C. STA. = 151+57.24
P.T. STA. = 161+75.89

SEE SHEET TH1 FOR TOTAL HOLDING

BEARINGS SHOWN HEREON ARE BASED ON SURVEY CONTROL DATA AS PROVIDED BY THE ILLINOIS DEPARTMENT OF TRANSPORTATION.

SECTION	COUNTY	TOTAL SHEETS	SHEET NO.
133,134 RS-4, 135 RS-5	MONROE & ST. CLAIR	762	121
STA. 167+00 TO STA. 179+00			
CONTRACT NO.: 76408 & 76447			
R-98-008-03			

LEGEND

- EXISTING CENTERLINE
 - EXISTING RIGHT OF WAY LINE
 - EXISTING EASEMENT LINE
 - PROPOSED CENTERLINE
 - PROPOSED RIGHT OF WAY LINE
 - PROPOSED TEMPORARY EASEMENT LINE
 - PROPOSED PERMANENT EASEMENT LINE
 - SECTION LINE
 - QUARTER SECTION LINE
 - QUARTER QUARTER SECTION LINE
 - PROPERTY (DEED) LINE
 - APPARENT PROPERTY LINE
 - MEASURED DIMENSION
 - COMPUTED DIMENSION
 - RECORDED DIMENSION
 - FOUND IRON PIPE OR IRON ROD AT CORNER UNLESS OTHERWISE NOTED
 - SET 1/2 INCH IRON ROD AT CORNER UNLESS OTHERWISE NOTED
 - PERMANENT SURVEY MONUMENT, I.D.O.T. STD. 667101 (TO BE SET BY OTHERS)
 - CUT CROSS FOUND OR SET
 - FOUND RIGHT OF WAY MARKER
 - PROPOSED CENTERLINE BEARING AND DISTANCE
 - SAME OWNERSHIP
 - EXISTING BUILDING
- STAKING OF PROPOSED RIGHT OF WAY. SET 1/2 INCH METAL ROD WITH DIVISION OF HIGHWAY SURVEY MARKER TO MONUMENT THE POSITION SHOWN, IDENTIFIED BY INSCRIPTION DATA AND SURVEYORS REGISTRATION NUMBER. (PROPOSED RIGHT OF WAY CORNERS SET IN CULTIVATED AREAS SHALL BE A MINIMUM OF 20 INCHES BELOW THE GROUND SURFACES).
- ALL DETAILS SHOWN NOT TO SCALE UNLESS OTHERWISE NOTED

STATE OF MISSOURI)
) SS
 CITY OF ST. LOUIS)

I, RONNIE D. LOWE, AN ILLINOIS PROFESSIONAL LAND SURVEYOR, CERTIFY THAT I HAVE SURVEYED THE PLAT OF HIGHWAY SHOWN HEREON AND THAT THIS PROFESSIONAL SERVICE CONFORMS TO THE CURRENT ILLINOIS MINIMUM STANDARDS FOR A BOUNDARY SURVEY FOR THE PROPOSED PARCEL(S) TO BE ACQUIRED BY THE STATE OF ILLINOIS, DEPARTMENT OF TRANSPORTATION, SHOWN HEREON.

DATED _____

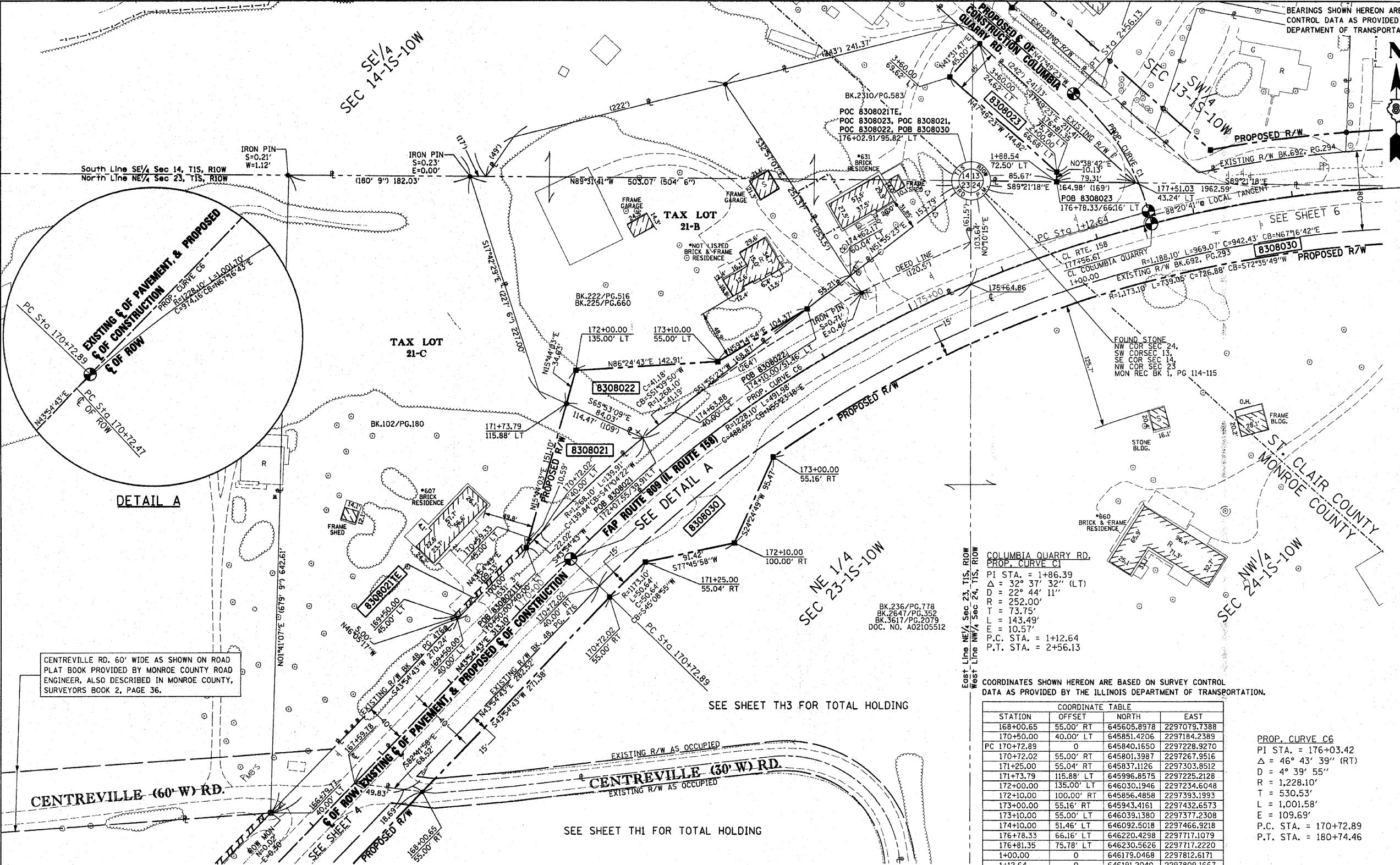
RONNIE D. LOWE, PLS NO. 035-003363
 LICENSE EXPIRATION DATE: 11/30/2010

DAVID MASON & ASSOCIATES Engineering Architecture Surveying
 800 South Vandeventer Avenue
 St. Louis, MO 63110
 (314) 534-1030
 ILLINOIS LICENCE NO: 184-000485
 Expiration Date: April 30, 2011

ILLINOIS DEPARTMENT OF TRANSPORTATION
PLAT OF HIGHWAYS
 FAP ROUTE 809 (IL 158)
 SECTION (133,134) RS-4, 135 RS-5
 MONROE AND ST. CLAIR COUNTY
 JOB NO. R-98-008-03

STATION 167+00 TO STATION 179+00
 50' 0 50' 100'
 SCALE 1" = 50'

ILLINOIS DEPARTMENT OF TRANSPORTATION
 DIVISION OF HIGHWAYS/DISTRICT 8
 1102 EASTPORT PLAZA DRIVE
 COLLINGSVILLE, ILLINOIS 62234-6198
 SHEET 1 IS A COVER SHEET



NO.	DATE	DESCRIPTION	BY

CENTREVILLE RD. 60' WIDE AS SHOWN ON ROAD PLAT BOOK PROVIDED BY MONROE COUNTY ROAD ENGINEER, ALSO DESCRIBED IN MONROE COUNTY, SURVEYORS BOOK 2, PAGE 36.

PARCEL NO.	OWNER	TOTAL HOLDING ACRES	FEE SIMPLE ACQUISITION			REMAINDER ACRES	EASEMENTS		PERMANENT TAX NUMBER	PROPERTY ACQUIRED BY DOC. NO.
			GROSS ACRES	USED OR DEDICATED ACRES	NET ACRES		PE = PERMANENT ACRES	TE = TEMPORARY ACRES		
8308021	Barbara A. Fulford, a Widow Book 102, Page 180 Title Report Number MW-135	2.9642	0.1381	6,016		2.8261	0.0120	523	04-23-200-007	329713
8308022	John E. Dawson & Rebecca A. Dawson, his wife, as Joint Tenants Book 222, Page 516-517, Book 225, Page 660 Title Report Number MW-136	1.9470	0.1823	7,941		1.7647			04-23-200-008	CASE NO. 08-ED-9
8308023	Ilo L. Boyd, a Widow Book 2310, Page 583 Title Report Number SC-5410	1.1443	0.1932	8,417		0.9511			11-14-0-400-021	A02131432
8308030	Kathleen T. Hawkins, as Trustee for the Kathleen T. Hawkins Trust, under Trust Agreement dated the 12th day of December, 2002 Doc. No. A02105512 Title Report Number SC-5415	124.8167	3.9350	171,408	2.9213	127,250	1.0137	44,158	11-24-0-100-001	A02148836

COORDINATE TABLE
 DATA AS PROVIDED BY THE ILLINOIS DEPARTMENT OF TRANSPORTATION.

STATION	OFFSET	NORTH	EAST
168+00.65	55.00' RT	645605.8978	2297079.7388
170+50.00	40.00' LT	645851.4206	2297184.2389
PC 170+72.89	0	645840.1650	2297228.9270
170+72.02	55.00' RT	645801.3987	2297267.9516
171+25.00	55.04' RT	645837.1126	2297303.8512
171+73.79	115.88' LT	645996.8575	2297225.2128
172+00.00	135.00' LT	646030.1946	2297234.6048
172+10.00	100.00' RT	645856.4858	2297393.1993
173+00.00	55.16' RT	645943.4161	2297432.6573
173+10.00	55.00' LT	646039.1380	2297377.2308
174+10.00	51.46' LT	646092.5018	2297466.9218
176+78.33	66.16' LT	646220.4298	2297717.1079
176+81.35	75.78' LT	646230.5626	2297717.2220
1+00.00	0	646179.0468	2297812.6171
1+12.64	0	646191.2040	2297809.1667
2+56.13	0	646311.0499	2297733.8194
3+60.00	24.62' LT	646361.4850	2297639.7396
3+60.00	69.62' LT	646327.7953	2297609.9024
SEC COR 13, 14, 23, 24		646221.3943	2297631.4408

PARCEL NO.	ST. CLAIR COUNTY		MONROE COUNTY	
	GROSS APPROXIMATE ACRES	PREVIOUSLY USED OR DEDICATED APPROXIMATE ACRES	GROSS APPROXIMATE ACRES	PREVIOUSLY USED OR DEDICATED APPROXIMATE ACRES
8308023	0.19	NA		
8308030	2.67	2.03	1.27	0.89

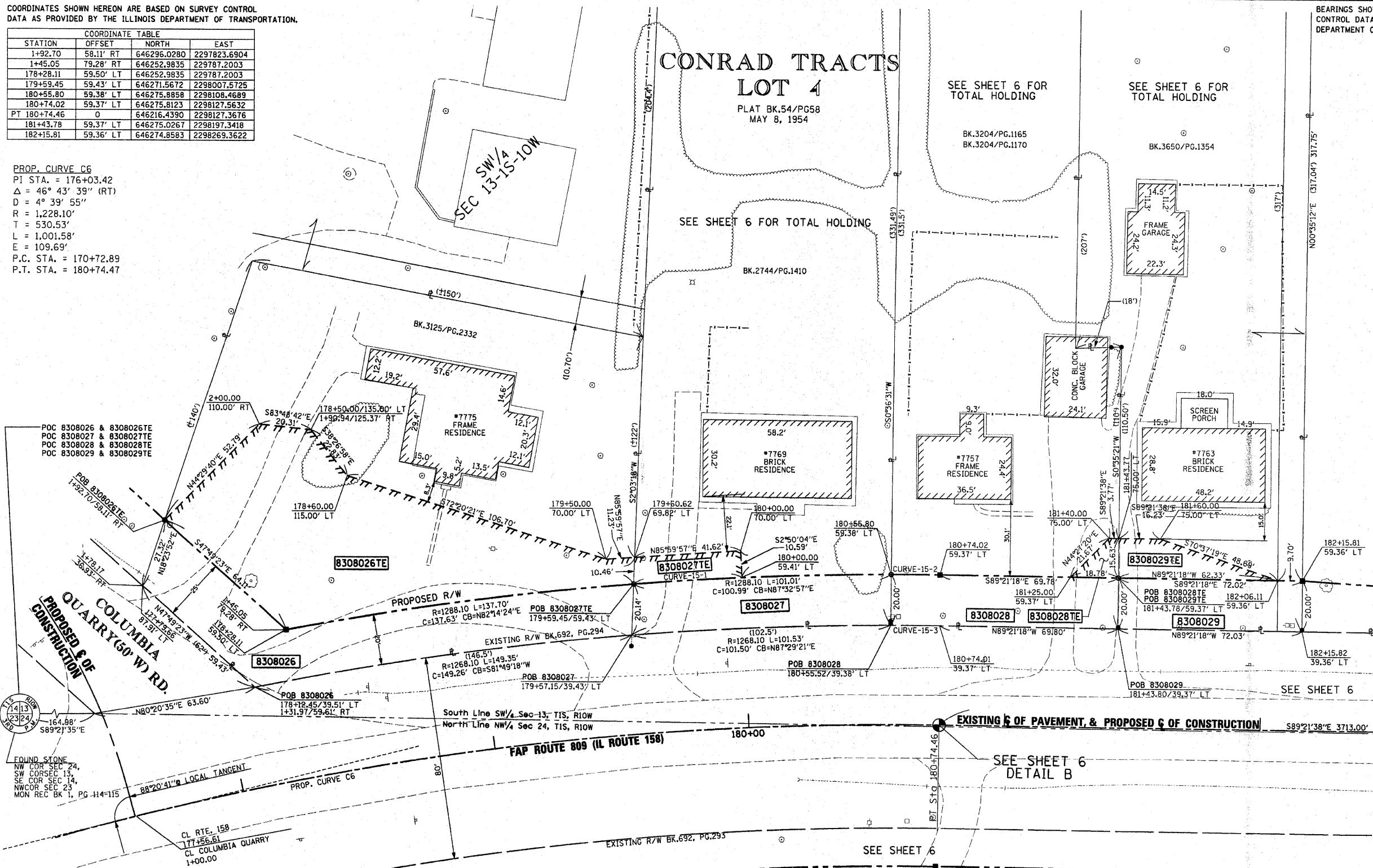
COMPLETION DATE OF FIELD WORK PERFORMED
 LAND SURVEY: OCTOBER 06, 2006
 RIGHT OF WAY STAKING: JUNE 02, 2009

COORDINATES SHOWN HEREON ARE BASED ON SURVEY CONTROL DATA AS PROVIDED BY THE ILLINOIS DEPARTMENT OF TRANSPORTATION.

COORDINATE TABLE			
STATION	OFFSET	NORTH	EAST
1+92.70	58.11' RT	646296.0280	2297823.6904
1+45.05	79.28' RT	646252.9835	229787.2003
178+28.11	59.50' LT	646252.9835	229787.2003
179+59.45	59.43' LT	646271.5672	2298007.5725
180+55.80	59.38' LT	646275.8858	2298108.4689
180+74.02	59.37' LT	646275.8123	2298127.5632
PT 180+74.46	0	646216.4390	2298127.3676
181+43.78	59.37' LT	646275.0267	2298197.3418
182+15.81	59.36' LT	646274.8583	2298269.3622

PROP. CURVE C6
 PI STA. = 176+03.42
 $\Delta = 46^\circ 43' 39''$ (RT)
 $D = 4^\circ 39' 55''$
 $R = 1,228.10'$
 $T = 530.53'$
 $L = 1,001.58'$
 $E = 109.69'$
 P.C. STA. = 170+72.89
 P.T. STA. = 180+74.47

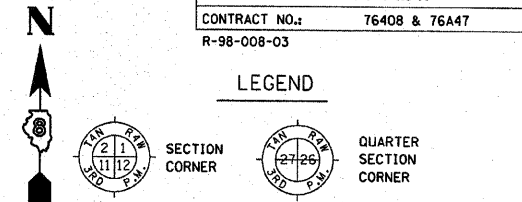
NO.	DATE	DESCRIPTION
3	MM/DD/YYYY	CHANGE XXXXX
2	MM/DD/YYYY	CHANGE XXXXX
1	MM/DD/YYYY	CHANGE XXXXX



BEARINGS SHOWN HEREON ARE BASED ON SURVEY CONTROL DATA AS PROVIDED BY THE ILLINOIS DEPARTMENT OF TRANSPORTATION.

SECTION	COUNTY	TOTAL SHEETS	SHEET NO.
133,134 RS-4, 135 RS-5	MONROE/ST. CLAIR	767	123

CONTRACT NO.: 76408 & 76A47
 R-98-008-03



- EXISTING CENTERLINE
- EXISTING RIGHT OF WAY LINE
- EXISTING EASEMENT LINE
- PROPOSED CENTERLINE
- PROPOSED RIGHT OF WAY LINE
- PROPOSED TEMPORARY EASEMENT LINE
- PROPOSED PERMANENT EASEMENT LINE
- SECTION LINE
- QUARTER SECTION LINE
- QUARTER QUARTER SECTION LINE
- PROPERTY (DEED) LINE
- APL APPARENT PROPERTY LINE
- MEASURED DIMENSION
- COMPUTED DIMENSION
- RECORDED DIMENSION
- FOUND IRON PIPE OR IRON ROD
- SET 5/8 INCH IRON ROD
- PERMANENT SURVEY MONUMENT, I.D.O.T. STD. 2135 (TO BE SET BY OTHERS)
- CUT CROSS FOUND OR SET
- FOUND RIGHT OF WAY MARKER
- N89°21'38"W 120.00' PROPOSED C/O OF CONSTRUCTION BEARING AND DISTANCE
- SAME OWNERSHIP
- EXISTING BUILDING
- STAKING OF PROPOSED RIGHT OF WAY. SET 5/8 INCH METAL ROD WITH DIVISION OF HIGHWAY SURVEY MARKER TO MONUMENT THE POSITION SHOWN, IDENTIFIED BY INSCRIPTION DATA AND SURVEYORS REGISTRATION NUMBER. (PROPOSED RIGHT OF WAY CORNERS SET IN CULTIVATED AREAS SHALL BE A MINIMUM OF 20 INCHES BELOW THE GROUND SURFACES).

ALL DETAILS SHOWN NOT TO SCALE UNLESS OTHERWISE NOTED

STATE OF MISSOURI)
) SS
 CITY OF ST. LOUIS)

I, RONNIE D. LOWE AN ILLINOIS PROFESSIONAL LAND SURVEYOR, CERTIFY THAT THIS PROFESSIONAL SERVICE CONFORMS TO THE CURRENT ILLINOIS MINIMUM STANDARDS FOR A BOUNDARY SURVEY FOR THE PROPOSED PARCEL(S) TO BE ACQUIRED BY THE STATE OF ILLINOIS, DEPARTMENT OF TRANSPORTATION, SHOWN HEREON.

DATED _____
 RONNIE D. LOWE, PLS NO. 035-003363
 LICENSE EXPIRATION DATE: 11/30/2010

DAVID MASON & ASSOCIATES Engineering Architecture Surveying
 800 South Vandeventer Avenue
 St. Louis, MO 63110
 (314) 634-1030
 ILLINOIS LICENCE NO: 184-000486
 Expiration Date: April 30, 2011

ILLINOIS DEPARTMENT OF TRANSPORTATION
PLAT OF HIGHWAYS
 FAP ROUTE 809 (IL 158)
 SECTION (133,134) RS-4, 135 RS-5
 MONROE AND ST. CLAIR COUNTY
 JOB NO. R-98-008-03
 STATION 177+50 TO STATION 182+50
 SCALE: 1" = 20'
 SHEET 7 OF 127
 ILLINOIS DEPARTMENT OF TRANSPORTATION
 DIVISION OF HIGHWAYS/DISTRICT 8
 1102 EASTPORT PLAZA DRIVE
 COLLINGSVILLE, ILLINOIS 62234-6198
 SHEET 1 IS A COVER SHEET

PARCEL NO.	OWNER	TOTAL HOLDING ACRES	GROSS		FEE SIMPLE ACQUISITION PREVIOUSLY DEDICATED		NET		REMAINDER ACRES	EASEMENTS		PERMANENT TAX NUMBER	PROPERTY ACQUIRED BY DOC. NO.
			ACRES	SQ. FT.	ACRES	SQ. FT.	ACRES	SQ. FT.		ACRES	SQ. FT.		
8308026	Larry Flinn aka Larry H. Flinn and Lee Flinn aka Lee E. Flinn, his wife, as joint tenants Book 3125, Page 232 Title Report Number SC-5411	0.5719	0.1013	4,414					0.4706	0.1666	7,256	11-13-0-300-021	A02141726
8308027	Thomas H. Stevens, Jr. and Victoria L. Colyott-Stevens, his wife, as joint tenants Book 2744, Page 1410 Title Report Number SC-5412	0.7392	0.0465	2,025					0.6927	0.0100	437	11-13-0-300-007	A02129985
8308029	Thomas K. Wagnius, as sole owner Book 3650, Page 1354 Title Report Number SC-5414	0.6107	0.0331	1,441					0.5776	0.0141	614	11-13-0-300-014	CASE NO. 09-E0-2
8308028	SEE NOTE 1 FOR OWNER INFORMATION	2.0283	0.0408	1,778					1.9875	0.0040	176	11-13-0-300-016	A02137604

NOTE 1
 David L. Touchette, as Trustee under the provisions of a trust agreement dated the 12th day of November, 1997, known as the David L. Touchette Declaration of Trust, as to an undivided 1/2 interest; and Dorothy J. Touchette, as Trustee under the provisions of a trust agreement dated the 12th day of November, 1997, known as the Dorothy J. Touchette Declaration of Trust, as to an undivided 1/2 interest Book 3204 Page 1165; Book 3204, Page 1170 Title Report Number SC-5413

CURVE TABLE			
#	R	L	CB
CURVE-15-1	R=1,288.10'	L=42.51'	C=42.51' CB=S86°14'53"E
CURVE-15-2	R=1,288.10'	L=19.09'	C=19.09' CB=N89°46'47"E
CURVE-15-3	R=1,268.10'	L=19.08'	C=19.08' CB=N89°47'10"W

DATE
 TIME
 SHEET
 JOB
 REF
 REV

SECTION	COUNTY	TOTAL SHEETS	SHEET NO.
133.134 RS-4, 135 RS-5	MONROE/ ST. CLAIR	762	124
STA. 186+00	TO STA. 199+00		
CONTRACT NO.: 76408 & 76A47			
R-98-008-03			



LEGEND

	SECTION CORNER		QUARTER SECTION CORNER
	EXISTING CENTERLINE		EXISTING RIGHT OF WAY LINE
	EXISTING EASEMENT LINE		PROPOSED CENTERLINE
	PROPOSED RIGHT OF WAY LINE		PROPOSED TEMPORARY EASEMENT LINE
	PROPOSED PERMANENT EASEMENT LINE		SECTION LINE
	QUARTER SECTION LINE		QUARTER QUARTER SECTION LINE
	PROPERTY (DEED) LINE		APPARENT PROPERTY LINE
	MEASURED DIMENSION		COMPUTED DIMENSION
	RECORDED DIMENSION		FOUND IRON PIPE OR IRON ROD AT CORNER UNLESS OTHERWISE NOTED
	FOUND 3/4 INCH IRON ROD AT CORNER UNLESS OTHERWISE NOTED		PERMANENT SURVEY MONUMENT, I.D.O.T. STD. 667101 (TO BE SET BY OTHERS)
	CUT CROSS FOUND OR SET		FOUND RIGHT OF WAY MARKER
	PROPOSED CONSTRUCTION BEARING AND DISTANCE		SAME OWNERSHIP
	EXISTING BUILDING		

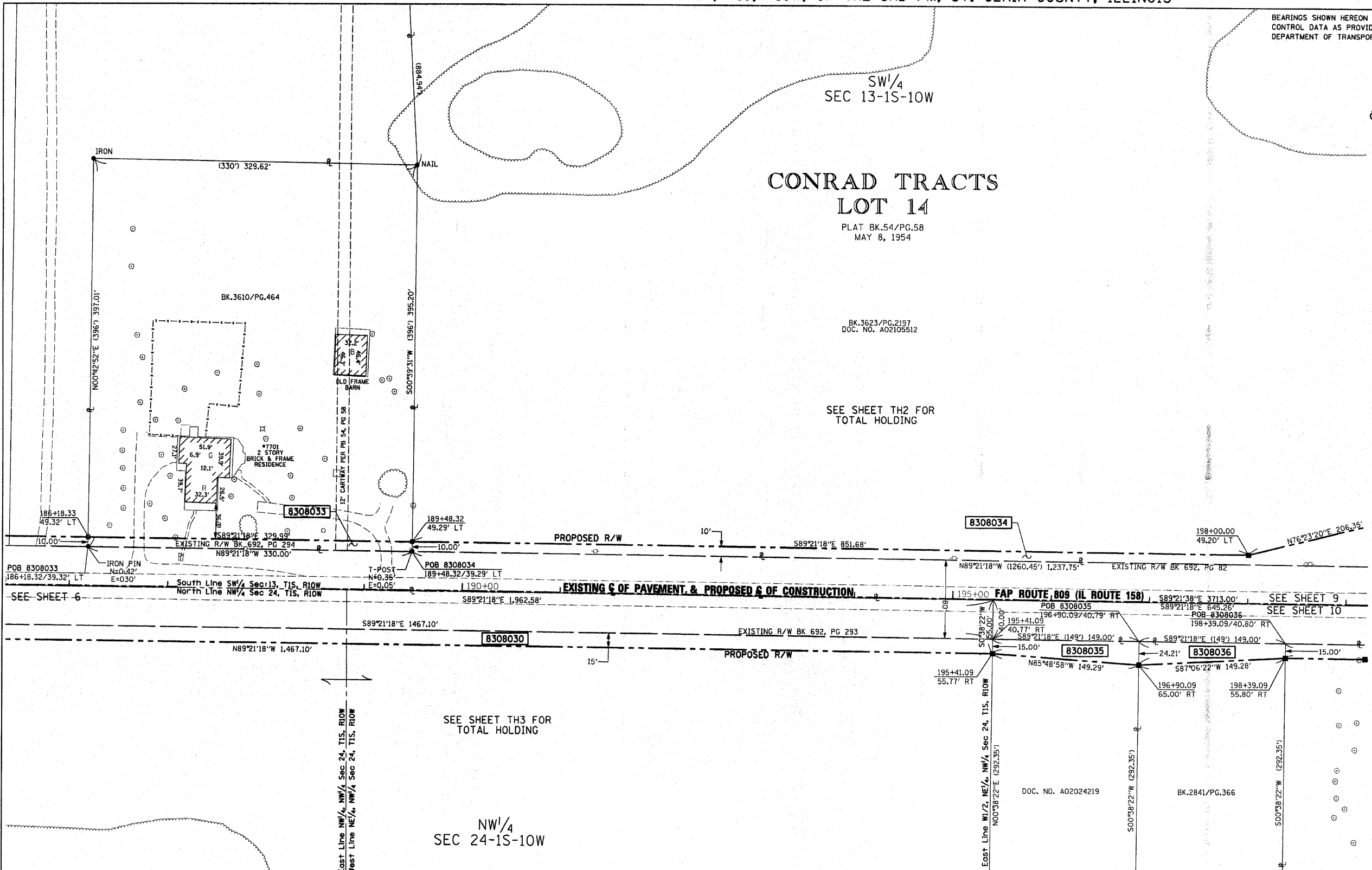
CONRAD TRACTS LOT 14

PLAT BK.54/PG.58
MAY 8, 1954

BK.3623/PG.2197
DOC. NO. A02105512

SEE SHEET TH2 FOR
TOTAL HOLDING

SEE SHEET TH3 FOR
TOTAL HOLDING



NO.	DATE	DESCRIPTION	BY

ALL DETAILS SHOWN NOT TO SCALE UNLESS
OTHER WISE NOTED

STATE OF MISSOURI)
) SS
CITY OF ST. LOUIS)

I, RONNIE D. LOWE, AN ILLINOIS PROFESSIONAL LAND SURVEYOR,
CERTIFY THAT I HAVE SURVEYED THE PLAT OF HIGHWAY
SHOWN HEREON AND THAT THIS PROFESSIONAL SERVICE
CONFORMS TO THE CURRENT ILLINOIS MINIMUM STANDARDS
FOR A BOUNDARY SURVEY FOR THE PROPOSED PARCEL(S) TO
BE ACQUIRED BY THE STATE OF ILLINOIS, DEPARTMENT OF
TRANSPORTATION, SHOWN HEREON.

DATED _____

RONNIE D. LOWE, PLS NO. 035-003363
LICENSE EXPIRATION DATE: 11/30/2010

DAVID MASON & ASSOCIATES
Engineering Architecture Surveying
800 South Vandeventer Avenue
St. Louis, MO 63110
(314) 534-1030
ILLINOIS LICENSE NO: 184-000485
Expiration Date: April 30, 2011

ILLINOIS DEPARTMENT OF TRANSPORTATION
PLAT OF HIGHWAYS
FAP ROUTE 809 (IL 158)
SECTION (133,134) RS-4, 135 RS-5
MONROE AND ST. CLAIR COUNTY
JOB NO. R-98-008-03
STATION 186+00 TO STATION 199+00
SCALE: 1" = 50'
SHEET 8 OF 127

COORDINATES SHOWN HEREON ARE BASED ON SURVEY CONTROL
DATA AS PROVIDED BY THE ILLINOIS DEPARTMENT OF TRANSPORTATION.

STATION	OFFSET	NORTH	EAST
186+18.33	49.32' LT	646259.6847	2298671.7541
189+48.32	49.29' LT	646255.9696	2299001.7237
195+41.09	55.77' RT	646144.3027	2299593.2800
196+90.09	65.00' RT	646133.4109	2299742.1677
198+00.00	49.20' LT	646246.3813	2299742.1677
198+39.09	55.80' RT	646140.9477	2299891.2612

COMPLETION DATE OF FIELD WORK PERFORMED
LAND SURVEY: OCTOBER 06, 2006
RIGHT OF WAY STAKING: JUNE 02, 2009

PARCEL NO.	OWNER	TOTAL HOLDING ACRES	FEE SIMPLE ACQUISITION				REMAINDER ACRES	EASEMENTS		PERMANENT TAX NUMBER	PROPERTY ACQUIRED BY DOC. NO.
			GROSS ACRES	SQ. FT.	PREVIOUSLY DEDICATED ACRES	SQ. FT.		NET ACRES	SQ. FT.		
8308030	SEE SHEET #5										
8308033	Tammy M. Wampler, as sole owner Book 3610, Page 464 Title Report Number SC-5392	2.9990	0.0758	3,300			2.9232			11-13-300-019	CASE NO. 08-ED-5
8308034	Kathleen T. Hawkins, as Trustee for the Kathleen T. Hawkins Trust, under Trust Agreement dated the 12th day of December, 2002 Doc. No. A02105512 Title Report Number SC-5393	36.7652	0.4879	21,252			36.2773			11-13-300-023	A02145088
8308035	Gary Ehlers, as Trustee under a Trust Agreement dated the 28th day of December, 2005 and known as the Gary Ehlers Declaration of Trust Doc. No. A02024219 Title Report Number SC-5394	0.9973	0.0671	2,922			0.9302			11-24-100-002	A02145089
8308036	Steven D. Ehlers Book 2841, Page 366 Title Report Number SC-5395	0.9973	0.0671	2,922			0.9302			11-24-100-007	A02147075

COORDINATES SHOWN HEREON ARE BASED ON SURVEY CONTROL DATA AS PROVIDED BY THE ILLINOIS DEPARTMENT OF TRANSPORTATION.

STATION	OFFSET	NORTH	EAST
198+00.00	49.20' LT	646246.3813	2299853.3448
200+00.00	100.00' LT	646294.9417	2300053.8993
201+25.00	54.17' LT	646247.7221	2300178.3800
201+85.96	54.17' LT	646247.0357	2300239.3408
202+33.42	54.16' LT	646246.5014	2300286.7942
204+00.00	54.15' LT	646244.6261	2300453.3626
204+50.00	94.14' LT	646284.0607	2300503.8059
205+23.08	94.13' LT	646283.2379	2300576.8837
206+00.00	54.13' LT	646242.3744	2300653.3499
208+13.11	54.11' LT	646239.9752	2300866.4463
208+63.12	51.60' LT	646236.9123	2300916.4266
209+13.13	49.10' LT	646233.8494	2300966.4068
1/4 SEC COR 13, 24		646192.0348	2300239.1149

BEARINGS SHOWN HEREON ARE BASED ON SURVEY CONTROL DATA AS PROVIDED BY THE ILLINOIS DEPARTMENT OF TRANSPORTATION.

SECTION	COUNTY	TOTAL SHEETS	SHEET NO.
133,134 RS-4, 135 RS-5	MONROE / ST. CLAIR	762	125

CONTRACT NO.: 76408 & 76447
R-98-008-03

LEGEND

- EXISTING CENTERLINE
- EXISTING RIGHT OF WAY LINE
- EXISTING EASEMENT LINE
- PROPOSED CENTERLINE
- PROPOSED RIGHT OF WAY LINE
- PROPOSED TEMPORARY EASEMENT LINE
- PROPOSED PERMANENT EASEMENT LINE
- SECTION LINE
- QUARTER SECTION LINE
- QUARTER QUARTER SECTION LINE
- PROPERTY (DEED) LINE
- APL APPARENT PROPERTY LINE
- 121.45' MEASURED DIMENSION
- 123.45' (COMP) COMPUTED DIMENSION
- FOUND IRON PIPE OR IRON ROD AT CORNER UNLESS OTHERWISE NOTED
- SET 1/2 INCH IRON ROD AT CORNER UNLESS OTHERWISE NOTED
- PERMANENT SURVEY MONUMENT, I.D.O.T. STD. 667101 (TO BE SET BY OTHERS)
- CUT CROSS FOUND OR SET
- FOUND RIGHT OF WAY MARKER
- PROPOSED RIGHT OF WAY CONSTRUCTION BEARING AND DISTANCE
- SAME OWNERSHIP
- EXISTING BUILDING

STAKING OF PROPOSED RIGHT OF WAY. SET 3/8 INCH METAL ROD WITH DIVISION OF HIGHWAY SURVEY MARKER TO MONUMENT THE POSITION SHOWN, IDENTIFIED BY INSCRIPTION DATA AND SURVEYORS REGISTRATION NUMBER. (PROPOSED RIGHT OF WAY CORNERS SET IN CULTIVATED AREAS SHALL BE A MINIMUM OF 20 INCHES BELOW THE GROUND SURFACES).

ALL DETAILS SHOWN NOT TO SCALE UNLESS OTHERWISE NOTED

STATE OF MISSOURI)
) SS
CITY OF ST. LOUIS)

I, RONNIE D. LOWE, AN ILLINOIS PROFESSIONAL LAND SURVEYOR, CERTIFY THAT I HAVE SURVEYED THE PLAT OF HIGHWAY SHOWN HEREON AND THAT THIS PROFESSIONAL SERVICE CONFORMS TO THE CURRENT ILLINOIS MINIMUM STANDARDS FOR A BOUNDARY SURVEY FOR THE PROPOSED PARCELS TO BE ACQUIRED BY THE STATE OF ILLINOIS, DEPARTMENT OF TRANSPORTATION, SHOWN HEREON.

DATED _____
RONNIE D. LOWE, PLS NO. 035-003363
LICENSE EXPIRATION DATE: 11/30/2010

DAVID MASON & ASSOCIATES Engineering Architecture Surveying
800 South Vandeventer Avenue
St. Louis, MO 63110
(314) 634-1080
ILLINOIS LICENSE NO. 184-000485
Expiration Date: April 30, 2011

ILLINOIS DEPARTMENT OF TRANSPORTATION
PLAT OF HIGHWAYS
FAP ROUTE 809 (IL 158)
SECTION (133,134) RS-4, 135 RS-5
MONROE AND ST. CLAIR COUNTY
JOB NO. R-98-008-03

STATION 198+00 TO STATION 211+00
SCALE: 1" = 50'
SHEET 9 OF 127

ILLINOIS DEPARTMENT OF TRANSPORTATION
DIVISION OF HIGHWAYS/DISTRICT 8
1102 EASTPORT PLAZA DRIVE
COLLINSVILLE, ILLINOIS 62234-6198
SHEET 1 IS A COVER SHEET

NO.	DATE	DESCRIPTION	BY

SW/4
SEC 13-1S-10W
CONRAD TRACTS
LOT 14
PLAT BK.54/PG.58
MAY 8, 1954
BK.3623/PG.2197
DOC. NO. A02105512

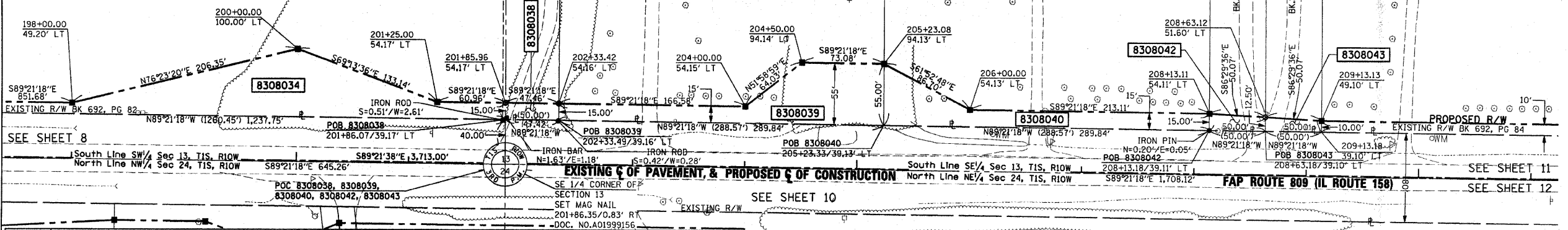
SEE SHEET TH2 FOR TOTAL HOLDING

DEED LINE AS DESCRIBED & MONUMENTED IN BOOK 3490, PAGE 837

SEE SHEET TH4 FOR TOTAL HOLDING

SEE SHEET TH4 FOR TOTAL HOLDING

SEE SHEET TH4 FOR TOTAL HOLDING



PARCEL NO.	OWNER	TOTAL HOLDING ACRES	FEE SIMPLE ACQUISITION				REMAINDER ACRES	EASEMENTS		PERMANENT TAX NUMBER	PROPERTY ACQUIRED BY DOC. NO.
			GROSS ACRES	SO. FT.	PREVIOUSLY DEDICATED ACRES	SO. FT.		NET ACRES	SO. FT.		
8308034	SEE SHEET #8										
8308038	Kenneth M. Nolden and Kathy S. Nolden, husband and wife, as joint tenants Book 3490, Page 837 Title Report Number SC-5397	4.9567	0.0163	712			4.9404			11-13-400-018	A02125790
8308039	Steven G. Kopec and Connie F. Kopec, his wife, as joint tenants Book 3065, Page 465 Title Report Number SC-5398	5.0000	0.1900	8,275			4.8100			11-13-400-019	A02141728
8308040	Mark V. Flore and Barbara L. Flore, husband and wife as joint tenants Book 2953, Page 1778 Title Report Number SC-5399	5.0014	0.1350	5,882			4.8664			11-13-400-021	A02132433
8308042	Dale Sandhehrlich and Peggy Sandhehrlich, husband and wife as joint tenants Book 2953, Page 955 Title Report Number SC-5401	4.9924	0.0158	688			4.9766			11-13-400-020	A02132434
8308043	Michael R. Sander and Beth Sander, husband and wife, as joint tenants Book 2953, Page 1782 Title Report Number SC-5402	5.0051	0.0129	563			4.9922			11-13-400-022	A02132435

COMPLETION DATE OF FIELD WORK PERFORMED
LAND SURVEY: OCTOBER 06, 2006
RIGHT OF WAY STAKING: JUNE 02, 2009

BEARINGS SHOWN HEREON ARE BASED ON SURVEY CONTROL DATA AS PROVIDED BY THE ILLINOIS DEPARTMENT OF TRANSPORTATION.

APP. NO.	SECTION	COUNTY	TOTAL SHEETS	SHEET NO.
809	133,134 RS-4, 135 RS-5	MONROE/ST. CLAIR	762	126
STA. 198+00	TO STA. 211+00			
CONTRACT NO.: 76408 & 76447				
R-98-008-03				

LEGEND

- EXISTING CENTERLINE
- EXISTING RIGHT OF WAY LINE
- EXISTING EASEMENT LINE
- PROPOSED CENTERLINE
- PROPOSED RIGHT OF WAY LINE
- PROPOSED TEMPORARY EASEMENT LINE
- PROPOSED PERMANENT EASEMENT LINE
- SECTION LINE
- QUARTER SECTION LINE
- QUARTER QUARTER SECTION LINE
- PROPERTY (DEED) LINE
- APPARENT PROPERTY LINE
- MEASURED DIMENSION (121.45')
- COMPUTED DIMENSION (123.45')
- FOUND IRON PIPE OR IRON ROD AT CORNER UNLESS OTHERWISE NOTED
- SET 1/2 INCH IRON ROD AT CORNER UNLESS OTHERWISE NOTED
- PERMANENT SURVEY MONUMENT, I.D.O.T. STD. 667101 (TO BE SET BY OTHERS)
- CUT CROSS FOUND OR SET
- FOUND RIGHT OF WAY MARKER
- PROPOSED RIGHT OF WAY PROPOSED AND DISTANCE
- SAME OWNERSHIP
- EXISTING BUILDING

ALL DETAILS SHOWN NOT TO SCALE UNLESS OTHERWISE NOTED

STATE OF MISSOURI)
) SS
CITY OF ST. LOUIS)

I, RONNIE D. LOWE, AN ILLINOIS PROFESSIONAL LAND SURVEYOR, CERTIFY THAT I HAVE SURVEYED THE PLAT OF HIGHWAY SHOWN HEREON AND THAT THIS PROFESSIONAL SERVICE CONFORMS TO THE CURRENT ILLINOIS MINIMUM STANDARDS FOR A BOUNDARY SURVEY FOR THE PROPOSED PARCEL(S) TO BE ACQUIRED BY THE STATE OF ILLINOIS, DEPARTMENT OF TRANSPORTATION, SHOWN HEREON.

DATED _____
RONNIE D. LOWE, PLS NO. 035-003363
LICENSE EXPIRATION DATE: 11/30/2010

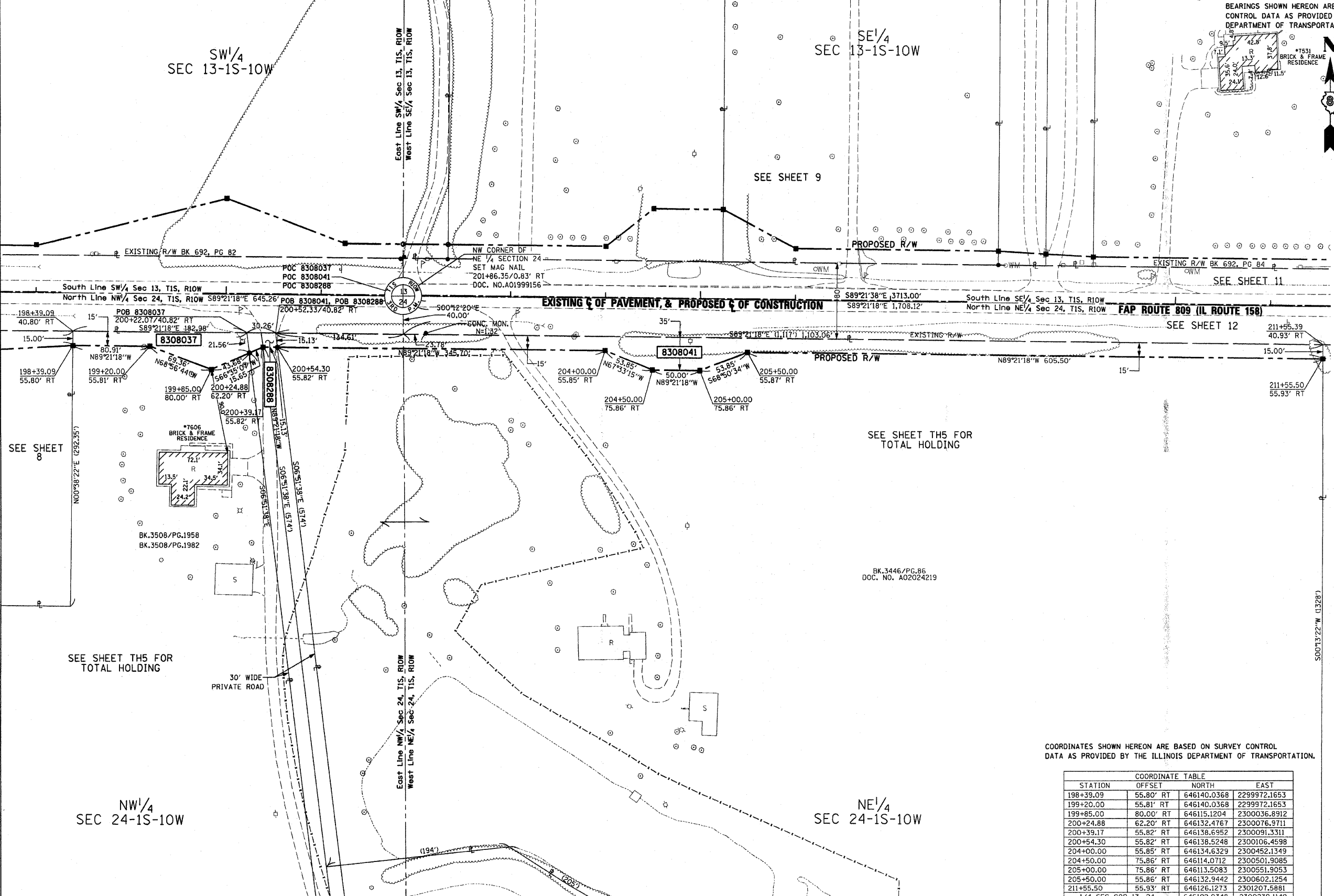
DAVID MASON & ASSOCIATES
Engineering Architecture Surveying
800 South Vandeventer Avenue
St. Louis, MO 63110
(314) 534-1030
ILLINOIS LICENSE NO. 184-000485
Expiration Date: April 30, 2011

ILLINOIS DEPARTMENT OF TRANSPORTATION
PLAT OF HIGHWAYS
FAP ROUTE 809 (IL 158)
SECTION (133,134) RS-4, 135 RS-5
MONROE AND ST. CLAIR COUNTY
JOB NO. R-98-008-03

STATION 198+00 TO STATION 211+00
50' 0 50' 100'
SCALE: 1" = 50'
SHEET 10 OF 127

ILLINOIS DEPARTMENT OF TRANSPORTATION
DIVISION OF HIGHWAYS/DISTRICT 8
1102 EASTPORT PLAZA DRIVE
COLLINGSVILLE, ILLINOIS 62234-6198
SHEET 1 IS A COVER SHEET

NO.	DATE	DESCRIPTION	BY



COORDINATES SHOWN HEREON ARE BASED ON SURVEY CONTROL DATA AS PROVIDED BY THE ILLINOIS DEPARTMENT OF TRANSPORTATION.

STATION	OFFSET	NORTH	EAST
198+39.09	55.80' RT	646140.0368	2299972.1653
199+20.00	55.81' RT	646140.0368	2299972.1653
199+85.00	80.00' RT	646115.1204	2300036.8912
200+24.88	62.20' RT	646132.4767	2300076.9711
200+39.17	55.82' RT	646138.6952	2300091.3311
200+54.30	55.82' RT	646138.5248	2300106.4598
204+00.00	55.85' RT	646134.6329	2300452.1349
204+50.00	75.86' RT	646114.0712	2300501.9085
205+00.00	75.86' RT	646113.5083	2300551.9053
205+50.00	55.86' RT	646132.9442	2300602.1254
211+55.50	55.93' RT	646126.1273	2301207.5881
1/4 SEC COR 13, 24		646192.0348	2300239.1149

PARCEL NO.	OWNER	TOTAL HOLDING ACRES	GROSS ACRES		PREVIOUSLY DEDICATED ACRES		NET ACRES		REMAINDER ACRES	EASEMENTS		PERMANENT TAX NUMBER	PROPERTY ACQUIRED BY DOC. NO.
			ACRES	SO. FT.	ACRES	SO. FT.	ACRES	SO. FT.		ACRES	SO. FT.		
8308037	Gary Ehlers and Steven Ehlers as successor, Co-Trustees, under the Provisions of a Trust Agreement Dated this 4th Day of April, 1996, known as the Dorothy Ehlers Declaration of Trust Doc. No. A02101600 Title Report Number SC-5396	55.8479	0.0953	4,152					55.7526			11-24-100-009 11-24-100-010 11-24-200-009	A02152255
8308041	Gary Ehlers, as Trustee under the Gary Ehlers Declaration of Trust dated December 28, 2006 and known as the Gary Ehlers Declaration of Trust, as to an undivided 1/2 Interest and Steven Ehlers, as to an undivided 1/2 Interest Doc. No. A02024219 & Book 3446, Page 86 Title Report Number SC-5400	25.9685	0.4254	18,532					25.5431			11-24-200-008	A02148837 A02148838
8308288	Gary Ehlers, as Trustee under the Gary Ehlers Declaration of Trust dated December 28, 2006 Doc. No. A02053786 Title Report Number SC-5406	8.7914	0.0115	502					8.7799			11-24-200-009	A02148851

BEARINGS SHOWN HEREON ARE BASED ON SURVEY CONTROL DATA AS PROVIDED BY THE ILLINOIS DEPARTMENT OF TRANSPORTATION.

FAP ROUTE	SECTION	COUNTY	TOTAL SHEETS	SHEET NO.
809	133,134 RS-4, 135 RS-5	MONROE / ST. CLAIR	762	127
STA. 209+00	TO STA. 222+00			
CONTRACT NO.: 76408 & 76A47				
R-98-008-03				

COORDINATES SHOWN HEREON ARE BASED ON SURVEY CONTROL DATA AS PROVIDED BY THE ILLINOIS DEPARTMENT OF TRANSPORTATION.

STATION	OFFSET	NORTH	EAST
209+13.13	49.10' LT	646233.8494	2300966.4068
212+03.19	49.07' LT	646230.5839	2301256.4486
214+93.25	49.04' LT	646227.3183	2301546.4903
PC 217+87.47	0	646174.9980	2301840.1330
215+18.25	49.04' LT	646227.0369	2301571.4887
216+80.20	49.02' LT	646225.2136	2301733.4288
217+50.00	49.01' LT	646202.9117	2302285.0373
221+00.00	80.00' LT	646242.8178	2302157.6551
221+26.07	76.69' LT	646237.7235	2302183.7946
222+27.51	65.00' LT	646217.9516	2302285.2456

LEGEND

- EXISTING CENTERLINE
- EXISTING RIGHT OF WAY LINE
- EXISTING EASEMENT LINE
- PROPOSED CENTERLINE
- PROPOSED RIGHT OF WAY LINE
- PROPOSED TEMPORARY EASEMENT LINE
- PROPOSED PERMANENT EASEMENT LINE
- SECTION LINE
- QUARTER SECTION LINE
- QUARTER QUARTER SECTION LINE
- PROPERTY (DEED) LINE
- APPARENT PROPERTY LINE
- MEASURED DIMENSION
- COMPUTED DIMENSION
- RECORDED DIMENSION
- FOUND IRON PIPE OR IRON ROD AT CORNER UNLESS OTHERWISE NOTED
- SET 1/2 INCH IRON ROD AT CORNER UNLESS OTHERWISE NOTED
- PERMANENT SURVEY MONUMENT, I.D.O.T. STD. 667101 (TO BE SET BY OTHERS)
- CUT CROSS FOUND OR SET
- FOUND RIGHT OF WAY MARKER
- PROPOSED CENTERLINE BEARING AND DISTANCE
- SAME OWNERSHIP
- EXISTING BUILDING
- STAKING OF PROPOSED RIGHT OF WAY. SET 3/8 INCH METAL ROD WITH DIVISION OF HIGHWAY SURVEY MARKER TO MONUMENT THE POSITION SHOWN, IDENTIFIED BY INSCRIPTION DATA AND SURVEYORS REGISTRATION NUMBER. (PROPOSED RIGHT OF WAY CORNERS SET IN CULTIVATED AREAS SHALL BE A MINIMUM OF 20 INCHES BELOW THE GROUND SURFACES).

ALL DETAILS SHOWN NOT TO SCALE UNLESS OTHERWISE NOTED

STATE OF MISSOURI)
) SS
 CITY OF ST. LOUIS)

I, RONNIE D. LOWE, AN ILLINOIS PROFESSIONAL LAND SURVEYOR, CERTIFY THAT I HAVE SURVEYED THE PLAT OF HIGHWAY SHOWN HEREON AND THAT THIS PROFESSIONAL SERVICE CONFORMS TO THE CURRENT ILLINOIS MINIMUM STANDARDS FOR A BOUNDARY SURVEY FOR THE PROPOSED PARCEL(S) TO BE ACQUIRED BY THE STATE OF ILLINOIS, DEPARTMENT OF TRANSPORTATION, SHOWN HEREON.

DATED _____
 RONNIE D. LOWE, PLS NO. 035-003363
 LICENSE EXPIRATION DATE: 11/30/2010

DAVID MASON & ASSOCIATES Engineering Architecture Surveying
 800 South Vandeventer Avenue
 St. Louis, MO 63110
 (314) 534-1030
 ILLINOIS LICENCE NO: 184-000485
 Expiration Date: April 30, 2011

ILLINOIS DEPARTMENT OF TRANSPORTATION
PLAT OF HIGHWAYS
 FAP ROUTE 809 (IL 158)
 SECTION (133,134) RS-4, 135 RS-5
 MONROE AND ST. CLAIR COUNTY
 JOB NO. R-98-008-03

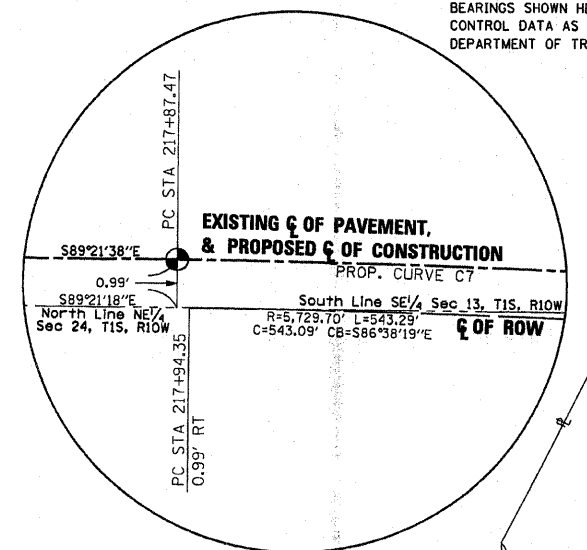
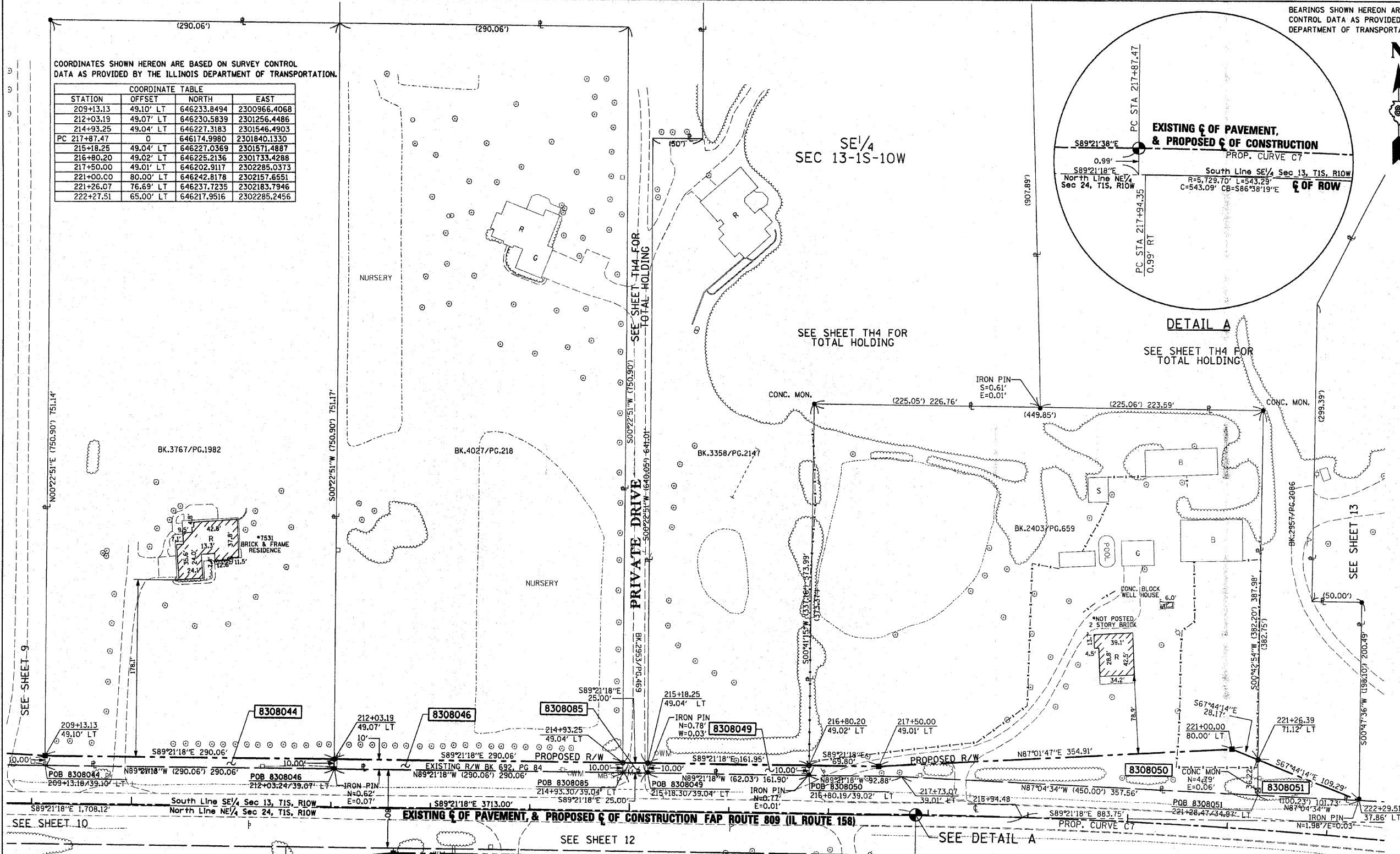
STATION 209+00 TO STATION 222+00

 SCALE: 1" = 50'

COMPLETION DATE OF FIELD WORK PERFORMED
 LAND SURVEY: OCTOBER 06, 2006
 RIGHT OF WAY STAKING: JUNE 02, 2009

ILLINOIS DEPARTMENT OF TRANSPORTATION
 DIVISION OF HIGHWAYS/DISTRICT 8
 1102 EASTPORT PLAZA DRIVE
 COLLINGSVILLE, ILLINOIS 62234-6198
 SHEET 11 OF 127

NO.	DATE	DESCRIPTION	BY



PARCEL NO.	OWNER	TOTAL HOLDING ACRES	FEE SIMPLE ACQUISITION			EASEMENTS		PERMANENT TAX NUMBER	PROPERTY ACQUIRED BY DOC. NO.
			GROSS ACRES	PREVIOUSLY DEDICATED ACRES	NET ACRES	REMAINDER ACRES	PE = PERMANENT TE = TEMPORARY		
8308044	Robert Groetcke and Dawn Groetcke, husband & wife, as tenants in common Book 3161, Page 1992 Title Report Number SC-5703	5.0018	0.0666	2,901			4.9352	11-13-400-023	A02149167
8308046	The Revocable Living Trust of Steven Edward Dietrich and Frances Jean Dietrich, Dated March 18th, 2004 Book 4027, Page 218 Title Report Number SC-5682	5.0020	0.0666	2,901			4.9354	11-13-400-025	A02116964
8308049	Caol D. Harriss and Bonnie L. Harriss, husband and wife, as joint tenants Book 3358, Page 2147 Title Report Number SC-5642	8.5477	0.0372	1,619			8.5105	11-13-400-026	A02105584
8308050	Melvin D. Patton and Candace I. Patton, husband and wife, as joint tenants Book 2403, Page 659 Title Report Number SC-5976	3.9229	0.2630	11,455			3.6599	11-13-400-006	A02148839
8308051	Mark Germann and Deborah Germann, husband and wife, as joint tenants Book 2957, Page 2086 Title Report Number SC-5907	10.7623	0.0423	1,841			10.7200	11-13-400-027	A02139284
8308085	Raymond O. Farley Jr. and Mary Anne Farley, formerly Mary Anne Toenjes, husband and wife, as joint tenants Book 2953, Page 469 Title Report Number SC-5028	5.0129	0.0057	250			5.0072	11-13-400-024	A02103807

PART OF THE NE 1/4 OF SECTION 24, T1S, R10W, OF THE 3RD PM, ST. CLAIR COUNTY, ILLINOIS

BEARINGS SHOWN HEREON ARE BASED ON SURVEY CONTROL DATA AS PROVIDED BY THE ILLINOIS DEPARTMENT OF TRANSPORTATION.

PAR. NO.	SECTION	COUNTY	TOTAL SHEETS	SHEET NO.
809	133.134 RS-4, 135 RS-5	MONROE/ST. CLAIR	762	128
STA. 209+00	TO STA. 222+00			
CONTRACT NO.: 76408 & 76A47				
R-98-008-03				

LEGEND

- QUARTER SECTION CORNER
- SECTION CORNER
- EXISTING RIGHT OF WAY LINE
- EXISTING CENTERLINE
- EXISTING EASEMENT LINE
- PROPOSED RIGHT OF WAY LINE
- PROPOSED CENTERLINE
- PROPOSED TEMPORARY EASEMENT LINE
- PROPOSED PERMANENT EASEMENT LINE
- SECTION LINE
- QUARTER SECTION LINE
- QUARTER QUARTER SECTION LINE
- APPARENT PROPERTY LINE
- PROPERTY (DEED) LINE
- MEASURED DIMENSION
- COMPUTED DIMENSION
- RECORDED DIMENSION
- FOUND IRON PIPE OR IRON ROD AT CORNER UNLESS OTHERWISE NOTED
- SET 1/2 INCH IRON ROD AT CORNER UNLESS OTHERWISE NOTED
- PERMANENT SURVEY MONUMENT, I.D.O.T. STD. 667101 (TO BE SET BY OTHERS)
- CUT CROSS FOUND OR SET
- FOUND RIGHT OF WAY MARKER
- PROPOSED C OF CONSTRUCTION BEARING AND DISTANCE
- SAME OWNERSHIP
- EXISTING BUILDING

STAKING OF PROPOSED RIGHT OF WAY. SET 1/2 INCH METAL ROD WITH DIVISION OF HIGHWAY SURVEY MARKER TO MONUMENT THE POSITION SHOWN, IDENTIFIED BY INSCRIPTION DATA AND SURVEYORS REGISTRATION NUMBER. (PROPOSED RIGHT OF WAY CORNERS SET IN CULTIVATED AREAS SHALL BE A MINIMUM OF 20 INCHES BELOW THE GROUND SURFACES).

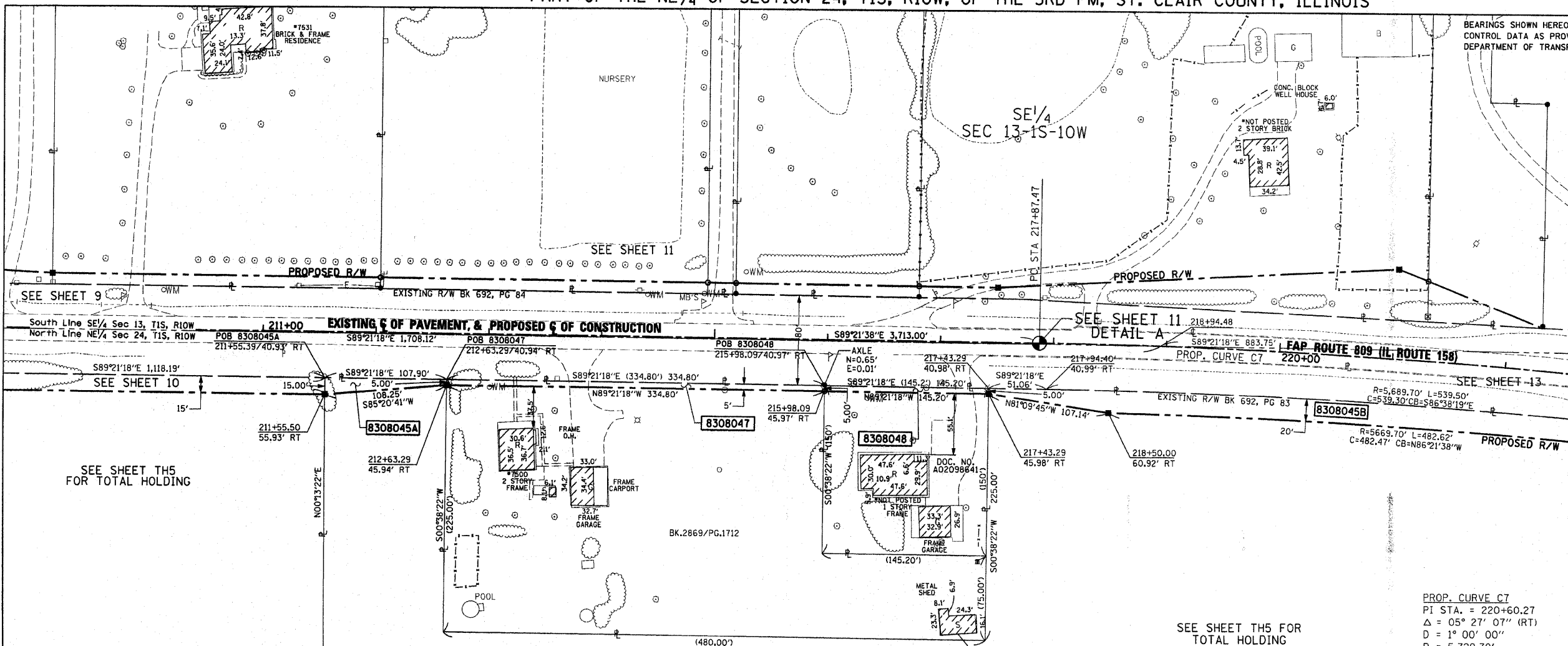
ALL DETAILS SHOWN NOT TO SCALE UNLESS OTHERWISE NOTED

STATE OF MISSOURI)
CITY OF ST. LOUIS) SS

I, RONNIE D. LOWE, AN ILLINOIS PROFESSIONAL LAND SURVEYOR, CERTIFY THAT I HAVE SURVEYED THE PLAT OF HIGHWAY SHOWN HEREON AND THAT THIS PROFESSIONAL SERVICE CONFORMS TO THE CURRENT ILLINOIS MINIMUM STANDARDS FOR A BOUNDARY SURVEY FOR THE PROPOSED PARCEL(S) TO BE ACQUIRED BY THE STATE OF ILLINOIS, DEPARTMENT OF TRANSPORTATION, SHOWN HEREON.

DATED _____
RONNIE D. LOWE, PLS NO. 035-003363
LICENSE EXPIRATION DATE: 11/30/2010

DAVID MASON & ASSOCIATES Engineering Architecture Surveying
800 South Vandeventer Avenue
St. Louis, MO 63110
(314) 534-1030
ILLINOIS LICENCE NO. 184-000485
Expiration Date: April 30, 2011



PROP. CURVE C7
PI STA. = 220+60.27
Δ = 05° 27' 07" (RT)
D = 1° 00' 00"
R = 5,729.70'
T = 272.81'
L = 545.20'
E = 6.49'
P.C. STA. = 217+87.47
P.T. STA. = 223+32.67

NE 1/4 SEC 24-1S-10W

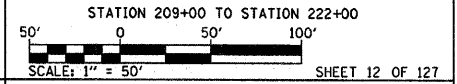
BK.2520/PG.483

COORDINATES SHOWN HEREON ARE BASED ON SURVEY CONTROL DATA AS PROVIDED BY THE ILLINOIS DEPARTMENT OF TRANSPORTATION.

STATION	COORDINATE TABLE		
	OFFSET	NORTH	EAST
211+55.50	55.93' RT	646126.1273	2301207.5881
212+63.29	45.94' RT	646134.9132	2301315.4847
215+98.09	45.97' RT	6461321.1439	2301650.2635
217+43.29	45.98' RT	646129.5092	2301795.4543
PC 217+87.47	0	646174.9980	2301840.1330
218+50.00	60.92' RT	646113.0497	2301901.3181

PARCEL NO.	OWNER	TOTAL HOLDING ACRES	GROSS		FEE SIMPLE ACQUISITION PREVIOUSLY DEDICATED		NET		REMAINDER ACRES	EASEMENTS		PERMANENT TAX NUMBER	PROPERTY ACQUIRED BY DOC. NO.
			ACRES	SQ. FT.	ACRES	SQ. FT.	ACRES	SQ. FT.		ACRES	SQ. FT.		
8308045A 8308045B	Kenneth F. Welbacher and Julene M. Welbacher, husband and wife, as joint tenants Book 2520, Page 483 Title Report Number SC-5639	96.6156	A=0.0248 B=0.5048	A=1,079 B=21,991					96.0860			11-24-200-007	A02110896
8308047	Myron Kinney, divorced and not since remarried and Cynthia S. Kinney, divorced and not since remarried, as joint tenants Book 2869, Page 112 Title Report Number SC-5640	1.9720	0.0384	1,674					1.9336			11-24-200-006	A02121792
8308048	Michael Musick and Robyn Morgan, husband and wife, as tenants by the entirety Doc. No. A02098641 Title Report Number SC-5641	0.4967	0.0167	726					0.4800			11-24-200-004	A02147076

COMPLETION DATE OF FIELD WORK PERFORMED
LAND SURVEY: OCTOBER 06, 2006
RIGHT OF WAY STAKING: JUNE 02, 2009



ILLINOIS DEPARTMENT OF TRANSPORTATION
PLAT OF HIGHWAYS
FAP ROUTE 809 (IL 158)
SECTION (133,134) RS-4, 135 RS-5
MONROE AND ST. CLAIR COUNTY
JOB NO. R-98-008-03
STATION 209+00 TO STATION 222+00
SHEET 12 OF 127
ILLINOIS DEPARTMENT OF TRANSPORTATION
DIVISION OF HIGHWAYS/DISTRICT 8
1102 EASTPORT PLAZA DRIVE
COLLINGSVILLE, ILLINOIS 62234-6198
SHEET 1 IS A COVER SHEET

NO.	DATE	DESCRIPTION	BY

8-00108-00
DATE-TIME
JOB-SPEC
REF
REF
REF

BEARINGS SHOWN HEREON ARE BASED ON SURVEY CONTROL DATA AS PROVIDED BY THE ILLINOIS DEPARTMENT OF TRANSPORTATION.

MAP SHEET	SECTION	COUNTY	TOTAL SHEETS	SHEET NO.
809	133,134 RS-4, 135 RS-5	MONROE/ST. CLAIR	76	131
STA. 248+00 TO STA. 261+00		CONTRACT NO.: 76408 & 76447		
R-98-008-03				

LEGEND

- EXISTING CENTERLINE
- EXISTING RIGHT OF WAY LINE
- EXISTING EASEMENT LINE
- PROPOSED CENTERLINE
- PROPOSED RIGHT OF WAY LINE
- PROPOSED TEMPORARY EASEMENT LINE
- PROPOSED PERMANENT EASEMENT LINE
- SECTION LINE
- QUARTER SECTION LINE
- QUARTER QUARTER SECTION LINE
- PROPERTY (DEED) LINE
- APPARENT PROPERTY LINE
- MEASURED DIMENSION
- COMPUTED DIMENSION
- RECORDED DIMENSION
- FOUND IRON PIPE OR IRON ROD AT CORNER UNLESS OTHERWISE NOTED
- SET 1/2 INCH IRON ROD AT CORNER UNLESS OTHERWISE NOTED
- PERMANENT SURVEY MONUMENT, I.D.O.T. STD. 667101 (TO BE SET BY OTHERS)
- CUT CROSS FOUND OR SET
- FOUND RIGHT OF WAY MARKER
- PROPOSED CENTERLINE BEARING AND DISTANCE
- SAME OWNERSHIP
- EXISTING BUILDING

STAKING OF PROPOSED RIGHT OF WAY. SET 1/2 INCH METAL ROD WITH DIVISION OF HIGHWAY SURVEY MARKER TO MONUMENT THE POSITION SHOWN, IDENTIFIED BY INSCRIPTION DATA AND SURVEYORS REGISTRATION NUMBER. (PROPOSED RIGHT OF WAY CORNERS SET IN CULTIVATED AREAS SHALL BE A MINIMUM OF 20 INCHES BELOW THE GROUND SURFACES).

ALL DETAILS SHOWN NOT TO SCALE UNLESS OTHERWISE NOTED

STATE OF MISSOURI)
CITY OF ST. LOUIS) SS

I, RONNIE D. LOWE, AN ILLINOIS PROFESSIONAL LAND SURVEYOR, CERTIFY THAT I HAVE SURVEYED THE PLAT OF HIGHWAY SHOWN HEREON AND THAT THIS PROFESSIONAL SERVICE CONFORMS TO THE CURRENT ILLINOIS MINIMUM STANDARDS FOR A BOUNDARY SURVEY FOR THE PROPOSED PARCEL(S) TO BE ACQUIRED BY THE STATE OF ILLINOIS, DEPARTMENT OF TRANSPORTATION, SHOWN HEREON.

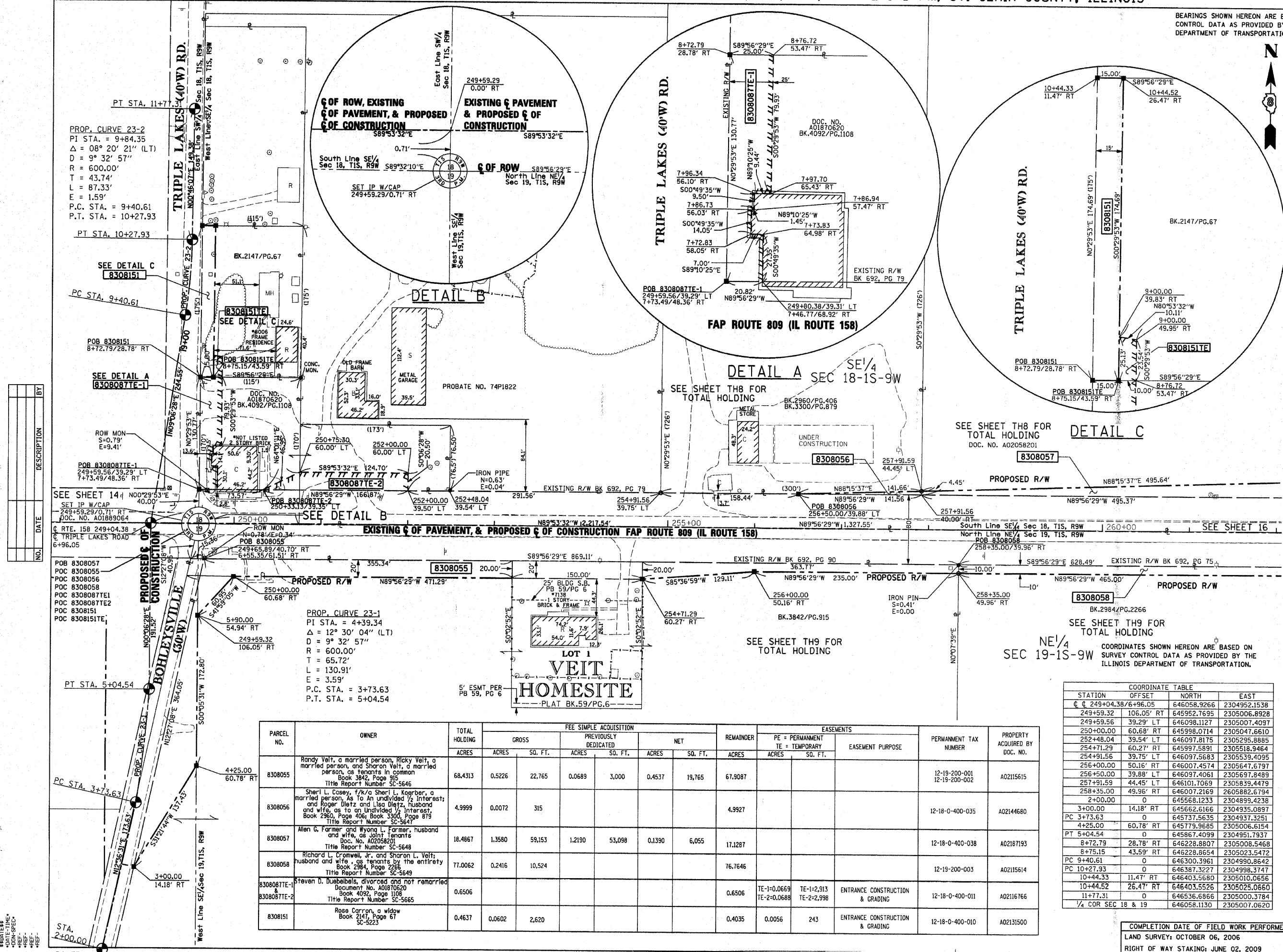
DATED _____
RONNIE D. LOWE, PLS NO. 035-003363
LICENSE EXPIRATION DATE: 11/30/2010

DAVID MASON & ASSOCIATES
Engineering Architecture Surveying
800 South Vandeventer Avenue
St. Louis, MO 63110
(314) 634-1030
ILLINOIS LICENSE NO. 184-000485
Expiration Date: April 30, 2011

ILLINOIS DEPARTMENT OF TRANSPORTATION
PLAT OF HIGHWAYS
FAP ROUTE 809 (IL 158)
SECTION (133,134) RS-4, 135 RS-5
MONROE AND ST. CLAIR COUNTY
JOB NO. R-98-008-03
STATION 248+00 TO STATION 261+00
SCALE: 1" = 50'
SHEET 15 OF 127
ILLINOIS DEPARTMENT OF TRANSPORTATION
DIVISION OF HIGHWAYS/DISTRICT 8
1102 EASTPORT PLAZA DRIVE
COLLINGSVILLE, ILLINOIS 62234-6198
SHEET 1 IS A COVER SHEET

COORDINATE TABLE		
STATION	OFFSET	EAST
249+59.32	106.05' RT	646058.9266
249+59.32	0.00' RT	645952.7695
249+59.32	39.29' LT	646098.1127
250+00.00	60.68' RT	645998.0714
252+48.04	39.54' LT	646097.8175
254+71.29	60.27' RT	645997.5891
254+91.56	39.75' LT	646097.5683
256+00.00	50.16' RT	646007.4574
256+50.00	39.88' LT	646097.4061
257+91.59	44.45' LT	646101.7069
258+35.00	49.96' RT	646007.2169
2+00.00	0	645568.1233
3+00.00	14.18' RT	645662.6166
PC 3+73.63	0	645737.5635
4+25.00	60.78' RT	645779.9685
PT 5+04.54	0	645867.4099
8+72.79	28.78' RT	646228.8807
8+75.15	43.59' RT	646228.8654
PC 9+40.61	0	646300.3961
PC 10+27.93	0	646387.3227
10+44.33	11.47' RT	646403.5680
10+44.52	26.47' RT	646403.5526
11+77.31	0	646536.6866
1/4 COR SEC 18 & 19		646058.1130

COMPLETION DATE OF FIELD WORK PERFORMED
LAND SURVEY: OCTOBER 06, 2006
RIGHT OF WAY STAKING: JUNE 02, 2009



PARCEL NO.	OWNER	TOTAL HOLDING ACRES	FEE SIMPLE ACQUISITION				REMAINDER ACRES	EASEMENTS		PERMANENT TAX NUMBER	PROPERTY ACQUIRED BY DOC. NO.	
			GROSS ACRES	PREVIOUSLY DEDICATED ACRES	NET ACRES	ACRES		PE = PERMANENT ACRES	TE = TEMPORARY ACRES			EASEMENT PURPOSE
8308055	Randy Velt, a married person, Ricky Velt, a married person, and Sharon Velt, a married person, as tenants in common Book 3842, Page 915 Title Report Number SC-5646	68.4313	0.5226	22.765	0.0689	3,000	0.4537	19,765	67.9087	12-19-200-001 12-19-200-002	A02115615	
8308056	Sheri L. Casey, f/k/a Sheri L. Koerber, a married person, As To An undivided 1/2 Interest; and Roger Dietz and Lisa Dietz, husband and wife, as to an undivided 1/2 Interest, Book 2361, Page 406; Book 3300, Page 873 Title Report Number SC-5647	4.9999	0.0072	315					4.9927	12-18-0-400-035	A02144680	
8308057	Allen G. Farmer and Wyong L. Farmer, husband and wife, as joint tenants Doc. No. A02058201 Title Report Number SC-5648	18.4867	1.3580	59,153	1,2190	53,098	0.1390	6,055	17.1287	12-18-0-400-038	A02187193	
8308058	Richard L. Cromwell, Jr. and Sharon L. Velt; husband and wife, as tenants by the entirety Book 2984, Page 2266 Title Report Number SC-5649	77.0062	0.2416	10,524					76.7646	12-19-200-003	A02115614	
8308087TE-1 8308087TE-2	Steven D. Dusbels, divorced and not remarried Document No. A01870620 Book 4092, Page 1108 Title Report Number SC-5665	0.6506							0.6506	TE-1-0.0669 TE-2-0.0688	TE-1-2,913 TE-2-2,998	ENTRANCE CONSTRUCTION & GRADING 12-18-0-400-011 A02116766
8308151	Rose Carron, a widow Book 2147, Page 67 SC-5223	0.4637	0.0602	2,620					0.4035	0.0056	243	ENTRANCE CONSTRUCTION & GRADING 12-18-0-400-010 A02131500

ROUTE 158 CONSTRUCTION SECTION 133, 134 RS-4, 135 RS-5 ST. CLAIR COUNTY JOB # R-98-008-03

SECTION	COUNTY	TOTAL SHEETS	SHEET NO.
133,134 RS-4, 135 RS-5	MONROE / ST. CLAIR	762	132
STA. 262+00	TO STA. 275+00		
CONTRACT NO.: 76408 & 76447			
R-98-008-03			

LEGEND

- EXISTING CENTERLINE
- EXISTING RIGHT OF WAY LINE
- EXISTING EASEMENT LINE
- PROPOSED CENTERLINE
- PROPOSED RIGHT OF WAY LINE
- PROPOSED TEMPORARY EASEMENT LINE
- PROPOSED PERMANENT EASEMENT LINE
- SECTION LINE
- QUARTER SECTION LINE
- QUARTER QUARTER SECTION LINE
- PROPERTY (DEED) LINE
- APPARENT PROPERTY LINE
- MEASURED DIMENSION
- RECORDED DIMENSION
- FOUND IRON PIPE OR IRON ROD AT CORNER UNLESS OTHERWISE NOTED
- SET 1/2 INCH IRON ROD AT CORNER UNLESS OTHERWISE NOTED
- FOUND SURVEY MONUMENT, I.D.O.T. STD. 667101 (TO BE SET BY OTHERS)
- CUT CROSS FOUND OR SET
- FOUND RIGHT OF WAY MARKER
- PROPOSED RIGHT OF WAY BEARING AND DISTANCE
- SAME OWNERSHIP
- EXISTING BUILDING

STAKING OF PROPOSED RIGHT OF WAY. SET 1/2 INCH METAL ROD WITH DIVISION OF HIGHWAY SURVEY MARKER TO MONUMENT THE POSITION SHOWN, IDENTIFIED BY DESCRIPTION DATA AND SURVEYORS REGISTRATION NUMBER. (PROPOSED RIGHT OF WAY CORNERS SET IN CULTIVATED AREAS SHALL BE A MINIMUM OF 20 INCHES BELOW THE GROUND SURFACES).

ALL DETAILS SHOWN NOT TO SCALE UNLESS OTHERWISE NOTED

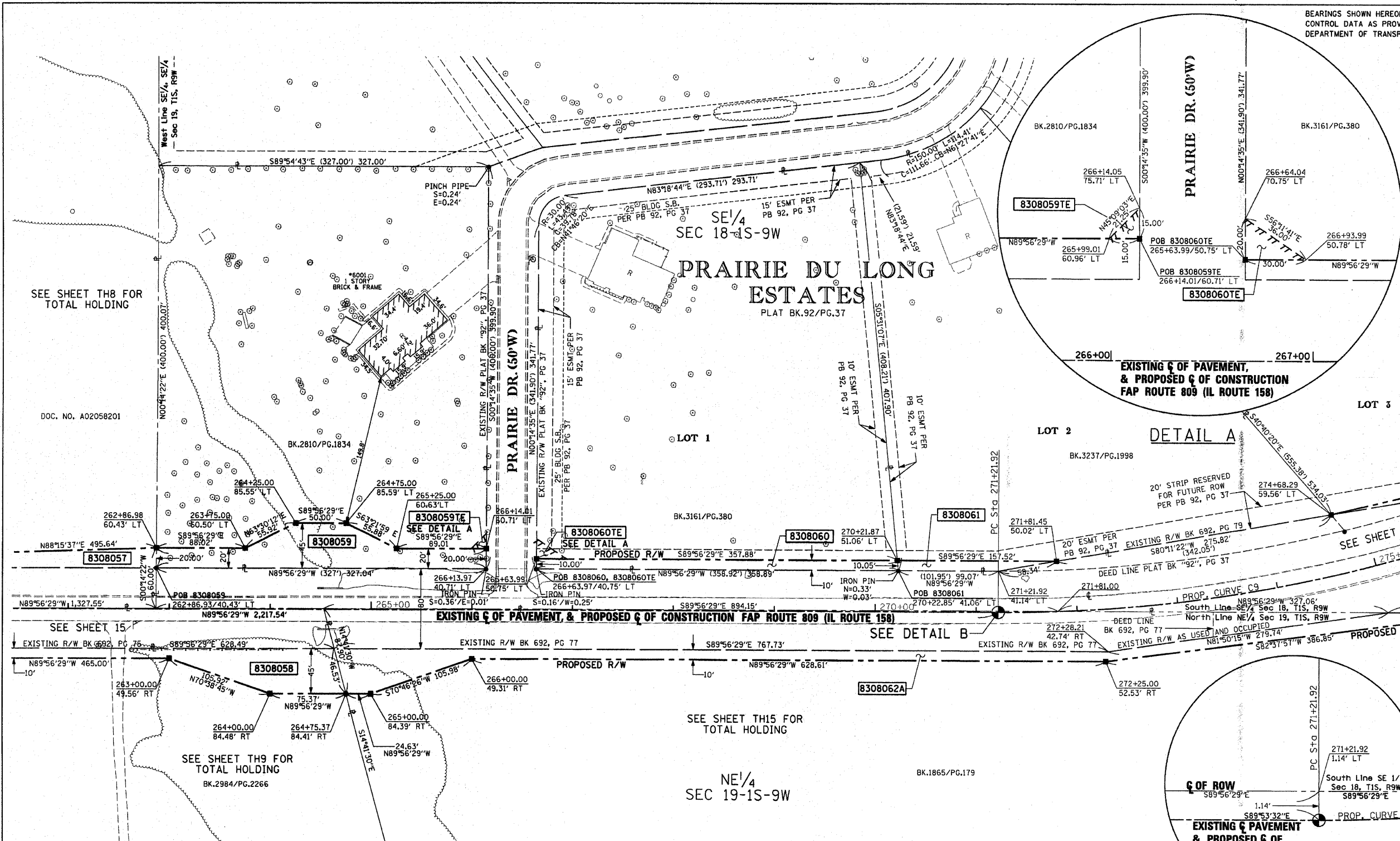
STATE OF MISSOURI)
) SS
CITY OF ST. LOUIS)

I, RONNIE D. LOWE, AN ILLINOIS PROFESSIONAL LAND SURVEYOR, CERTIFY THAT I HAVE SURVEYED THE PLAT OF HIGHWAY SHOWN HEREON AND THAT THIS PROFESSIONAL SERVICE CONFORMS TO THE CURRENT ILLINOIS MINIMUM STANDARDS FOR A BOUNDARY SURVEY FOR THE PROPOSED PARCELS TO BE ACQUIRED BY THE STATE OF ILLINOIS, DEPARTMENT OF TRANSPORTATION, SHOWN HEREON.

DATED _____
RONNIE D. LOWE, PLS NO. 035-003363
LICENSE EXPIRATION DATE: 11/30/2010

DAVID MASON & ASSOCIATES Engineering Architecture Surveying
800 South Vandeventer Avenue
St. Louis, MO 63110
(314) 534-1030
ILLINOIS LICENSE NO: 184-000485
Expiration Date: April 30, 2011

ILLINOIS DEPARTMENT OF TRANSPORTATION
PLAT OF HIGHWAYS
FAP ROUTE 809 (IL 158)
SECTION (133,134) RS-4, 135 RS-5
MONROE AND ST. CLAIR COUNTY
JOB NO. R-98-008-03
STATION 262+00 TO STATION 275+00
SCALE: 1" = 50'
SHEET 16 OF 127



PARCEL NO.	OWNER	TOTAL HOLDING	FEE SIMPLE ACQUISITION					REMAINDER	EASEMENTS		PERMANENT TAX NUMBER	PROPERTY ACQUIRED BY DOC. NO.
			GROSS ACRES	SO. FT.	PREVIOUSLY DEDICATED ACRES	SO. FT.	NET ACRES		SO. FT.	ACRES		
8308057	SEE SHEET 15											
8308058	SEE SHEET 15											
8308059	Dale Hoepfinger and Linda Hoepfinger, husband and wife, as joint tenants Book 2810, Pages 1834 Title Report Number SC-5650	3.0031	0.2075	9,041			2,7956	0.0026	112	GRADING	12-18-0-400-025	A02115618
8308060	Michael James Deflurin and Teresa Mae Deflurin, husband and wife, as joint tenants Book 3161, Page 380 Title Report Number SC-5651	3.0133	0.0823	3,584			2,9310	0.0069	300	GRADING	12-18-0-401-010	A02103805
8308061	John A. Frame and Michelle R. Frame, husband and wife, as joint tenants Doc. No. A01847256 Title Report Number SC-5652	2.8370	0.0295	1,283			2,8075				12-18-0-401-009	A02115616
8308062A 8308062B	Charles V. Weirreich, a never married person, and Marvin W. Weirreich, a never married person, as joint tenants Book 1865, Pages 179 Title Report Number SC-6117 & SC-6118	67.7430	A=1.1666 B=0.0696	A=50,817 B=3,031	A=0.8369	A=36,457	A=0.3297	A=14,360	66.5068		12-19-200-004 12-17-300-008	A02151526

COORDINATES SHOWN HEREON ARE BASED ON SURVEY CONTROL DATA AS PROVIDED BY THE ILLINOIS DEPARTMENT OF TRANSPORTATION.

STATION	OFFSET	COORDINATE TABLE	
		NORTH	EAST
262+86.98	60.43' LT	646116.7542	2306334.8623
263+00.00	49.56' RT	646006.7411	2306347.6796
263+75.00	60.50' LT	646116.6642	2306442.8864
264+00.00	84.48' RT	645971.6388	2306447.6138
264+25.00	85.55' LT	646141.6130	2306472.9333
264+75.00	85.59' LT	64614.5618	2306522.9333
264+75.37	84.41' RT	645971.5617	2306522.9881
265+00.00	84.39' RT	645971.5364	2306547.6138
265+25.00	60.63' LT	646116.5107	2306572.8864
266+00.00	49.31' RT	646006.4341	2306647.6796
266+14.01	60.71' LT	646116.4196	2306661.8994
266+63.99	50.75' LT	646106.3684	2306711.8570
270+21.87	51.06' LT	646106.0022	2307069.7373
PC 271+21.92	0	646054.7580	2307169.6940
271+81.45	50.02' LT	646105.8410	2307227.2621
272+25.00	52.53' RT	646005.7908	2307276.2914

DETAIL B

PROP. CURVE C9
PI STA. = 276+21.79
Δ = 37° 43' 23" (LT)
D = 03° 54' 57"
R = 1,463.20'
L = 499.87'
T = 963.36'
E = 83.03'
P.C. STA. = 271+21.92
P.T. STA. = 280+85.28

SECTION	COUNTY	TOTAL SHEETS	SHEET NO.
133,134 RS-4, 135 RS-5	MONROE/ ST. CLAIR	762	133
STA. 271+00 TO STA. 286+00		CONTRACT NO. 76408 & 76447	
R-98-008-03			

LEGEND

- EXISTING CENTERLINE
- EXISTING RIGHT OF WAY LINE
- EXISTING EASEMENT LINE
- PROPOSED CENTERLINE
- PROPOSED RIGHT OF WAY LINE
- PROPOSED TEMPORARY EASEMENT LINE
- PROPOSED PERMANENT EASEMENT LINE
- SECTION LINE
- QUARTER SECTION LINE
- PROPERTY (DEED) LINE
- APPARENT PROPERTY LINE
- MEASURED DIMENSION
- COMPUTED DIMENSION
- RECORDED DIMENSION
- FOUND IRON PIPE OR IRON ROD AT CORNER UNLESS OTHERWISE NOTED
- SET 3/8 INCH IRON ROD AT CORNER UNLESS OTHERWISE NOTED
- PERMANENT SURVEY MONUMENT, I.D.O.T. STD. 667101 (TO BE SET BY OTHERS)
- CUT CROSS FOUND OR SET
- FOUND RIGHT OF WAY MARKER
- PROPOSED CENTERLINE BEARING AND DISTANCE
- SAME OWNERSHIP
- EXISTING BUILDING

STAKING OF PROPOSED RIGHT OF WAY. SET 3/8 INCH METAL ROD WITH DIVISION OF HIGHWAY SURVEY MARKER TO MONUMENT THE POSITION SHOWN, IDENTIFIED BY INSCRIPTION DATA AND SURVEYORS REGISTRATION NUMBER. (PROPOSED RIGHT OF WAY CORNERS SET IN CULTIVATED AREAS SHALL BE A MINIMUM OF 20 INCHES BELOW THE GROUND SURFACES).

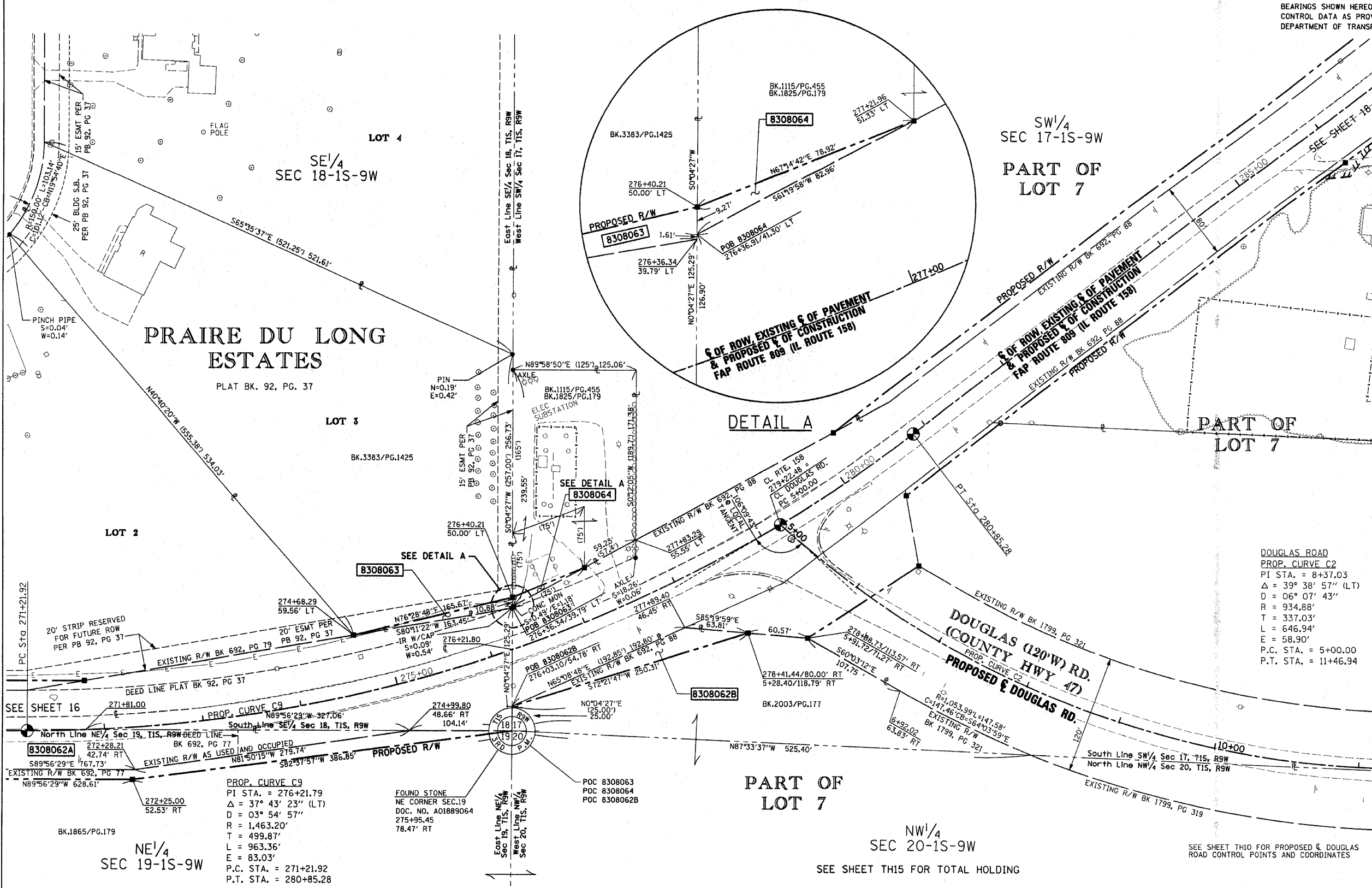
ALL DETAILS SHOWN NOT TO SCALE UNLESS OTHERWISE NOTED

STATE OF MISSOURI)
) SS
 CITY OF ST. LOUIS)

I, RONNIE D. LOWE, AN ILLINOIS PROFESSIONAL LAND SURVEYOR, CERTIFY THAT I HAVE SURVEYED THE PLAT OF HIGHWAY SHOWN HEREON AND THAT THIS PROFESSIONAL SERVICE CONFORMS TO THE CURRENT ILLINOIS MINIMUM STANDARDS FOR A BOUNDARY SURVEY FOR THE PROPOSED PARCEL(S) TO BE ACQUIRED BY THE STATE OF ILLINOIS, DEPARTMENT OF TRANSPORTATION, SHOWN HEREON.

DATED _____
 RONNIE D. LOWE, PLS NO. 035-003363
 LICENSE EXPIRATION DATE: 11/30/2010

DAVID MASON & ASSOCIATES Engineering Architecture Surveying
 800 South Vandeventer Avenue
 St. Louis, MO 63110
 (314) 584-1080
 ILLINOIS LICENCE NO: 184-000485
 Expiration Date: April 30, 2011



NO.	DATE	DESCRIPTION	BY

PARCEL NO.	OWNER	TOTAL HOLDING ACRES	FEE SIMPLE ACQUISITION			REMAINDER ACRES	EASEMENTS		PERMANENT TAX NUMBER	PROPERTY ACQUIRED BY DOC. NO.
			GROSS ACRES	SO. FT.	PREVIOUSLY DEDICATED ACRES		SO. FT.	NET ACRES		
8308063	Kevin D. Hennes and Lori J. Hennes, his wife, as joint tenants Book 3383, Pages 1425 Title Report Number SC-5653	2.9516	0.0201	876		2.9315			12-18-0-401-008	A02144681
8308064	Monroe County Electric Cooperative, Inc. Book 1115, Page 455; Book 1825, Page 179 Title Report Number SC-5654	0.5888	0.0077	337		0.5811			12-17-300-002 12-17-300-003	A02137609
8308062A 8308062B	SEE SHEET 16									

COORDINATES SHOWN HEREON ARE BASED ON SURVEY CONTROL DATA AS PROVIDED BY THE ILLINOIS DEPARTMENT OF TRANSPORTATION.

STATION	OFFSET	COORDINATE TABLE	
		NORTHING	EASTING
PC 271+21.92	0	646054.7580	2307169.6946
272+25.00	52.53' RT	646005.7908	2307276.2914
274+68.29	59.56' LT	646152.8388	2307499.0521
275+95.45	78.47' RT	646055.3982	2307659.9504
276+03.10	54.78' RT	646080.3982	2307659.9827
276+21.80	0	646138.3946	2307660.0577
276+40.21	50.00' LT	646191.5689	2307660.1264
277+21.96	51.33' LT	646222.0933	2307732.9009
278+41.44	80.00' RT	646156.2382	2307898.5254
278+88.73	113.57' RT	646151.3101	2307958.8924
279+22.48	0	646266.9231	2307931.3077
PT 280+85.28	0	646358.9146	2308065.5177

ILLINOIS DEPARTMENT OF TRANSPORTATION
PLAT OF HIGHWAYS
 FAP ROUTE 809 (IL 158)
 SECTION (133,134) RS-4, 135 RS-5
 MONROE AND ST. CLAIR COUNTY
 JOB NO. R-98-008-03
 STATION 271+00 TO STATION 286+00

50' 0 50' 100'
 SCALE: 1" = 50'

COMPLETION DATE OF FIELD WORK PERFORMED
 LAND SURVEY: OCTOBER 06, 2006
 RIGHT OF WAY STAKING: JUNE 02, 2009

ILLINOIS DEPARTMENT OF TRANSPORTATION
 DIVISION OF HIGHWAYS/DISTRICT 8
 1102 EASTPORT PLAZA DRIVE
 COLLINGSVILLE, ILLINOIS 62234-6198
 SHEET 17 OF 127
 SHEET 1 IS A COVER SHEET

COORDINATES SHOWN HEREON ARE BASED ON SURVEY CONTROL DATA AS PROVIDED BY THE ILLINOIS DEPARTMENT OF TRANSPORTATION.

COORDINATE TABLE			
STATION	OFFSET	NORTHING	EASTING
278+41.44	80.00' RT	646156.2382	2307898.5254
278+88.73	113.57' RT	646151.3101	2307958.8924
279+22.48	0	646266.9231	2307931.3077
280+13.47	111.22' RT	646225.1771	2308071.0633
280+19.57	48.57' LT	646359.7573	2307984.6920
280+43.10	45.63' RT	646296.7277	2308058.5383
PT 280+85.28	0	646358.9146	2308065.5177
281+61.92	45.00' RY	646370.0458	2308153.6915
290+00.00	50.00' LT	646956.8263	2308759.5757
290+37.80	45.00' RT	646904.6483	2308847.5054
291+05.41	50.00' RT	646941.9526	2308904.1113
291+44.02	0	647005.1234	2308904.1758
291+98.07	70.00' LT	647093.5626	2308904.2661

SECTION	COUNTY	TOTAL SHEETS	SHEET NO.
133,134 RS-4, 135 RS-5	MONROE ST. CLAIR	762	134

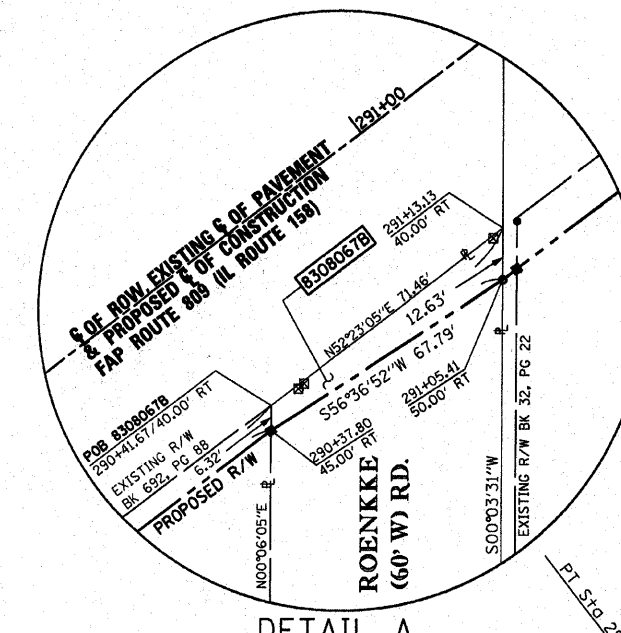
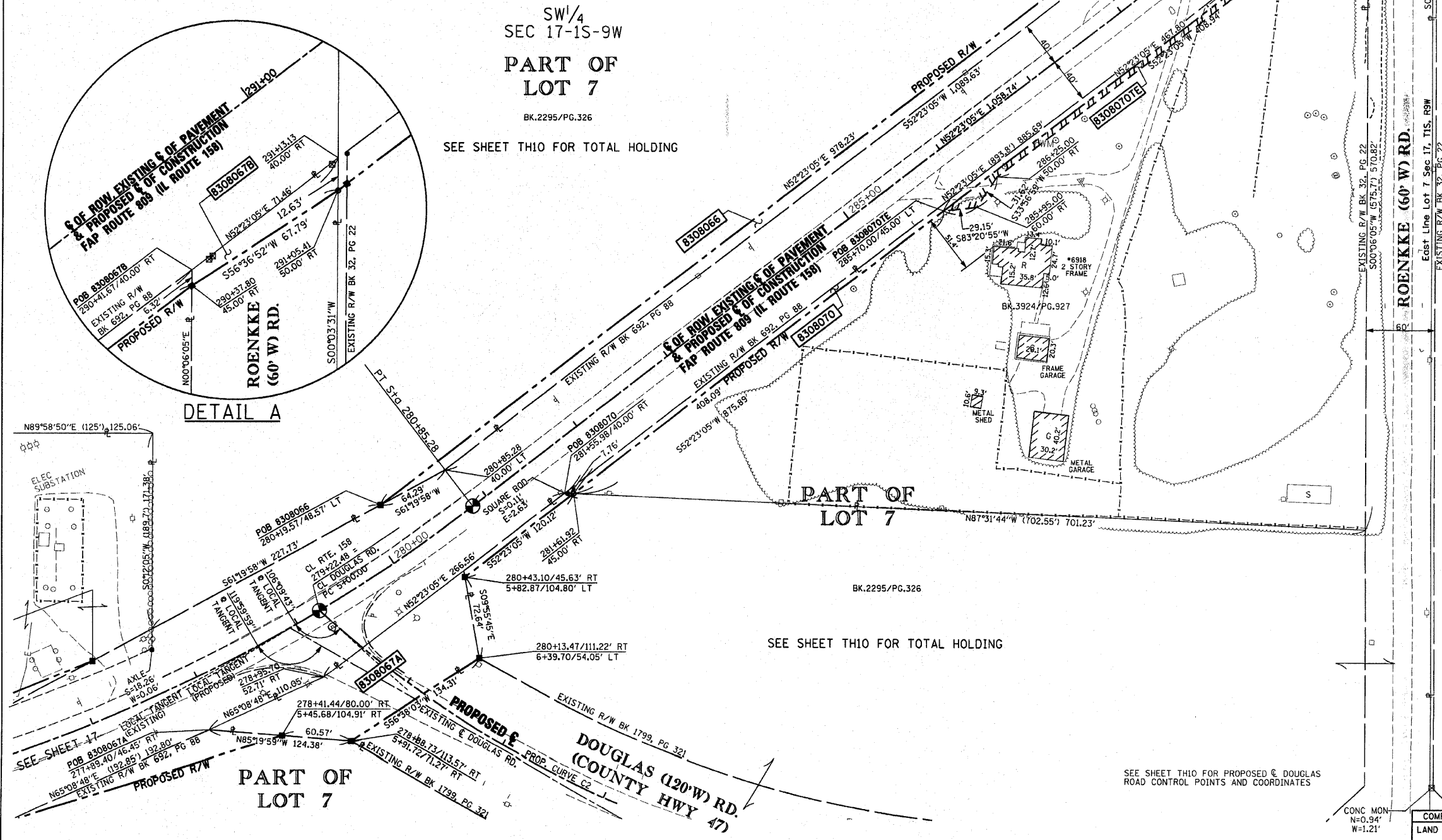
STA. 277+00 TO STA. 292+00
CONTRACT NO.: 76408 & 76447
R-98-008-03

LEGEND

- EXISTING CENTERLINE
 - EXISTING RIGHT OF WAY LINE
 - EXISTING EASEMENT LINE
 - PROPOSED CENTERLINE
 - PROPOSED RIGHT OF WAY LINE
 - PROPOSED TEMPORARY EASEMENT LINE
 - PROPOSED PERMANENT EASEMENT LINE
 - SECTION LINE
 - QUARTER SECTION LINE
 - QUARTER QUARTER SECTION LINE
 - PROPERTY (DEED) LINE
 - APPARENT PROPERTY LINE
 - MEASURED DIMENSION
 - COMPUTED DIMENSION
 - RECORDED DIMENSION
 - FOUND IRON PIPE OR IRON ROD AT CORNER UNLESS OTHERWISE NOTED
 - SET 3/8 INCH IRON ROD AT CORNER UNLESS OTHERWISE NOTED
 - PERMANENT SURVEY MONUMENT, I.D.O.T. STD. 667101 (TO BE SET BY OTHERS)
 - CUT CROSS FOUND OR SET
 - FOUND RIGHT OF WAY MARKER
 - PROPOSED C OF CONSTRUCTION BEARING AND DISTANCE
 - SAME OWNERSHIP
 - EXISTING BUILDING
- STAKING OF PROPOSED RIGHT OF WAY. SET 3/8 INCH METAL ROD WITH DIVISION OF HIGHWAY SURVEY MARKER TO MONUMENT THE POSITION SHOWN, IDENTIFIED BY INSCRIPTION DATA AND SURVEYORS REGISTRATION NUMBER. (PROPOSED RIGHT OF WAY CORNERS SET IN CULTIVATED AREAS SHALL BE A MINIMUM OF 20 INCHES BELOW THE GROUND SURFACES).
- ALL DETAILS SHOWN NOT TO SCALE UNLESS OTHERWISE NOTED

PARCEL NO.	OWNER	TOTAL HOLDING ACRES	FEE SIMPLE ACQUISITION				REMAINDER ACRES	EASEMENTS		PERMANENT TAX NUMBER	PROPERTY ACQUIRED BY DOC. NO.	
			GROSS ACRES	SQ. FT.	PREVIOUSLY DEDICATED ACRES	SO. FT.		NET ACRES	SO. FT.			PE = PERMANENT ACRES
8308066	Charles V. Wehrlich, a never married person, and Marvin W. Wehrlich, a never married person, as joint tenants Book 2295, Page 326 Title Report Number SC-5655	96.9055	0.3002	13,078			96.6053			12-17-300-007	A02149168	
8308067A & 8308067B	Charles V. Wehrlich and Marvin W. Wehrlich as joint tenants Book 2295, Page 326 Title Report Number SC-5655	7.5569	A=0.3071 B=0.0123	A=13,376 B=536	A=0.2938 B=0.123	A=12,797 B=536	A=0.133 A=579	7.2375		12-17-300-007	A02149169	
8308070	Dan Blue and Jodee Blue, husband and wife, as joint tenants Book 3924, Page 927 Title Report Number SC-5656	4.5906	0.1011	4,404			4.4895	0.0584	2,542	DRIVEWAY CONSTRUCTION AND GRADING	12-17-300-004	A02114640

NO.	DATE	DESCRIPTION	BY



SW/4
SEC 17-1S-9W
PART OF LOT 7
BK.2295/PG.326
SEE SHEET THIO FOR TOTAL HOLDING

PART OF LOT 7
BK.2295/PG.326
SEE SHEET THIO FOR TOTAL HOLDING

PART OF LOT 7
DOUGLAS ROAD (120'W) RD. (COUNTY HWY 47)
SEE SHEET THIO FOR PROPOSED C OF DOUGLAS ROAD CONSTRUCTION POINTS AND COORDINATES

STATE OF MISSOURI)
) SS
CITY OF ST. LOUIS)

I, RONNIE D. LOWE, AN ILLINOIS PROFESSIONAL LAND SURVEYOR, CERTIFY THAT I HAVE SURVEYED THE PLAT OF HIGHWAY SHOWN HEREON AND THAT THIS PROFESSIONAL SERVICE CONFORMS TO THE CURRENT ILLINOIS MINIMUM STANDARDS FOR A BOUNDARY SURVEY FOR THE PROPOSED PARCELS TO BE ACQUIRED BY THE STATE OF ILLINOIS, DEPARTMENT OF TRANSPORTATION, SHOWN HEREON.

DATED _____

RONNIE D. LOWE, PLS NO. 035-003363
LICENSE EXPIRATION DATE: 11/30/2010

DAVID MASON & ASSOCIATES Engineering Architecture Surveying
800 South Vandeventer Avenue
St. Louis, MO 63110
(314) 634-1030
ILLINOIS LICENCE NO: 184-000485
Expiration Date: April 30, 2011

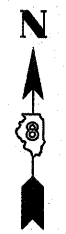
ILLINOIS DEPARTMENT OF TRANSPORTATION
PLAT OF HIGHWAYS
FAP ROUTE 809 (IL 158)
SECTION (133,134) RS-4, 135 RS-5
MONROE AND ST. CLAIR COUNTY
JOB NO. R-98-008-03
STATION 277+00 TO STATION 292+00
SCALE: 1" = 50'

DOUGLAS ROAD
PROP. CURVE C2
PI STA. = 8+37.03
Δ = 39° 38' 57" (LT)
D = 06° 07' 43"
R = 934.88'
T = 337.03'
L = 646.94'
E = 58.90'
P.C. STA. = 5+00.00
P.T. STA. = 11+46.94

COMPLETION DATE OF FIELD WORK PERFORMED
LAND SURVEY: OCTOBER 06, 2006
RIGHT OF WAY STAKING: JUNE 02, 2009

ILLINOIS DEPARTMENT OF TRANSPORTATION
DIVISION OF HIGHWAYS/DISTRICT 8
1102 EASTPORT PLAZA DRIVE
COLLINGSVILLE, ILLINOIS 62234-6198
SHEET 18 OF 127
SHEET 1 IS A COVER SHEET

SECTION	COUNTY	TOTAL SHEETS	SHEET NO.
133,134 RS-4, 135 RS-5	MONROE/ST. CLAIR	762	135
STA. 290+00 TO STA. 303+00		CONTRACT NO.: 76408 & 76447	
R-98-008-03			



LEGEND

	SECTION CORNER		QUARTER SECTION CORNER
	EXISTING CENTERLINE		EXISTING RIGHT OF WAY LINE
	EXISTING EASEMENT LINE		PROPOSED CENTERLINE
	PROPOSED RIGHT OF WAY LINE		PROPOSED TEMPORARY EASEMENT LINE
	PROPOSED PERMANENT EASEMENT LINE		SECTION LINE
	QUARTER SECTION LINE		QUARTER QUARTER SECTION LINE
	PROPERTY (DEED) LINE		APPL APPARENT PROPERTY LINE
	MEASURED DIMENSION		COMPUTED DIMENSION
	RECORDED DIMENSION		FOUND IRON PIPE OR IRON ROD AT CORNER UNLESS OTHERWISE NOTED
	FOUND 1/2 INCH IRON ROD AT CORNER UNLESS OTHERWISE NOTED		PERMANENT SURVEY MONUMENT, I.D.O.T. STD. 667101
	CUT CROSS FOUND OR SET		FOUND RIGHT OF WAY MARKER
	PROPOSED CENTERLINE BEARING AND DISTANCE		SAME OWNERSHIP
	EXISTING BUILDING		

PART OF
E 1/2 SW 1/4
& EAST 5 ACRES OF THE W 1/2
SEC 17-1S-9W

BK.2459/PG.1696

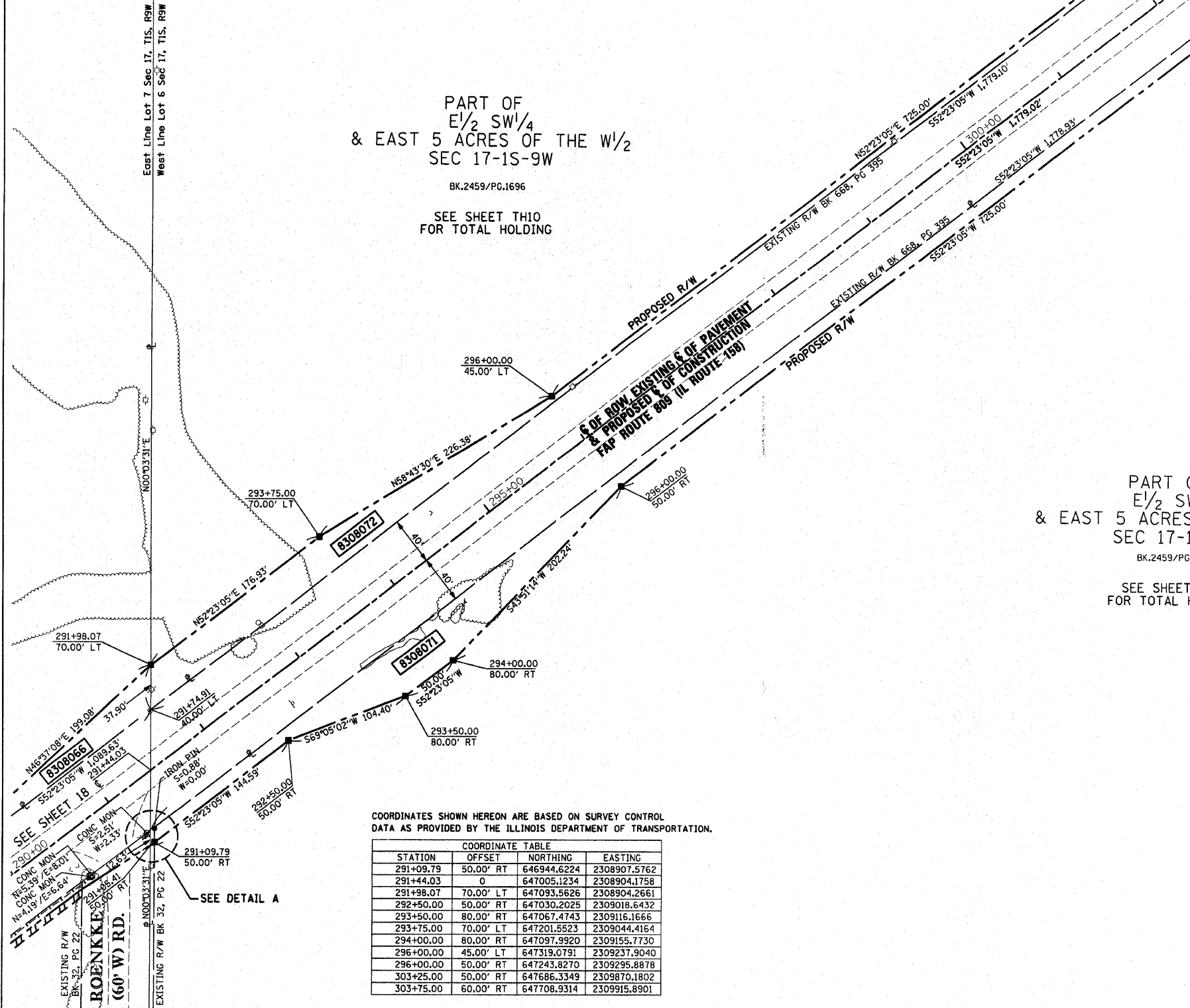
SEE SHEET THIO
FOR TOTAL HOLDING

PART OF
E 1/2 SW 1/4
& EAST 5 ACRES OF THE W 1/2
SEC 17-1S-9W

BK.2459/PG.1696

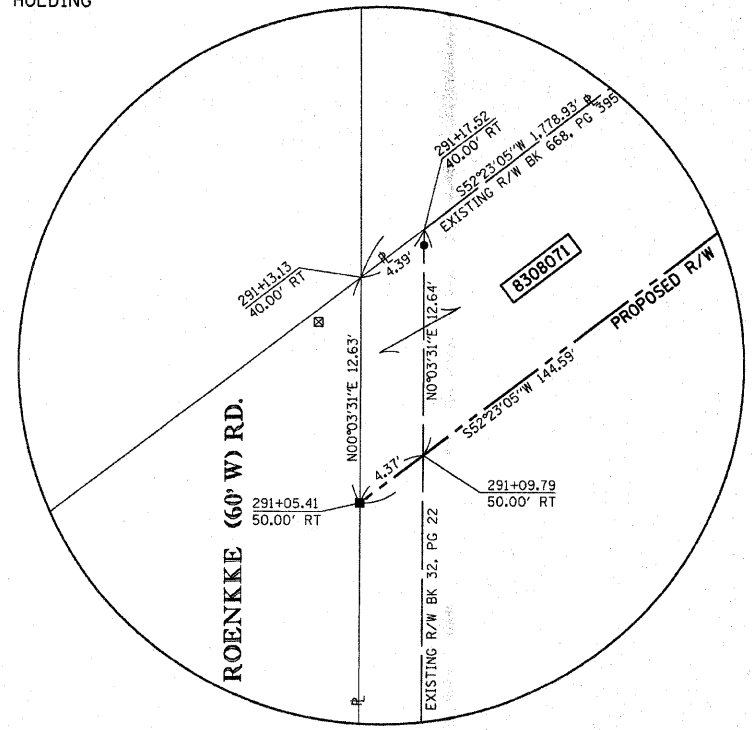
SEE SHEET THIO
FOR TOTAL HOLDING

NO.	DATE	DESCRIPTION	BY



COORDINATES SHOWN HEREON ARE BASED ON SURVEY CONTROL DATA AS PROVIDED BY THE ILLINOIS DEPARTMENT OF TRANSPORTATION.

STATION	OFFSET	NORTHING	EASTING
291+09.79	50.00' RT	646944.6224	2308907.5762
291+44.03	0	647005.1234	2308904.1758
291+98.07	70.00' LT	647093.5626	2308904.2661
292+50.00	50.00' RT	647030.2025	2309018.6432
293+50.00	80.00' RT	647067.4743	2309116.1666
293+75.00	70.00' LT	647201.5523	2309044.4164
294+00.00	80.00' RT	647097.9920	2309155.7730
296+00.00	45.00' LT	647319.0791	2309237.9040
296+00.00	50.00' RT	647243.8270	2309295.8878
303+25.00	50.00' RT	647686.3349	2309870.1802
303+75.00	60.00' RT	647708.9314	2309915.8901



DETAIL A

STATE OF MISSOURI)
) SS
CITY OF ST. LOUIS)

I, RONNIE D. LOWE, AN ILLINOIS PROFESSIONAL LAND SURVEYOR, CERTIFY THAT I HAVE SURVEYED THE PLAT OF HIGHWAY SHOWN HEREON AND THAT THIS PROFESSIONAL SERVICE CONFORMS TO THE CURRENT ILLINOIS MINIMUM STANDARDS FOR A BOUNDARY SURVEY FOR THE PROPOSED PARCEL(S) TO BE ACQUIRED BY THE STATE OF ILLINOIS, DEPARTMENT OF TRANSPORTATION, SHOWN HEREON.

DATED _____

RONNIE D. LOWE, PLS NO. 035-003363
LICENSE EXPIRATION DATE: 11/30/2010

DAVID MASON & ASSOCIATES Engineering Architecture Surveying
800 South Vandeventer Avenue
St. Louis, MO 63110
(314) 534-1030
ILLINOIS LICENCE NO: 184-000485
Expiration Date: April 30, 2011

ILLINOIS DEPARTMENT OF TRANSPORTATION
PLAT OF HIGHWAYS
FAP ROUTE 809 (IL 158)
SECTION (133,134) RS-4, 135 RS-5
MONROE AND ST. CLAIR COUNTY
JOB NO. R-98-008-03
STATION 290+00 TO STATION 303+00
SCALE: 1" = 50'
COMPLETION DATE OF FIELD WORK PERFORMED
LAND SURVEY: OCTOBER 06, 2006
RIGHT OF WAY STAKING: JUNE 02, 2009
SHEET 19 OF 127
ILLINOIS DEPARTMENT OF TRANSPORTATION
DIVISION OF HIGHWAYS/DISTRICT 8
1102 EASTPORT PLAZA DRIVE
COLLINSVILLE, ILLINOIS 62234-6198
SHEET 1 IS A COVER SHEET

PARCEL NO.	OWNER	TOTAL HOLDING ACRES	FEE SIMPLE ACQUISITION				REMAINDER ACRES	EASEMENTS		PERMANENT TAX NUMBER	PROPERTY ACQUIRED BY DOC. NO.			
			GROSS ACRES	SO. FT.	PREVIOUSLY DEDICATED ACRES	SO. FT.		NET ACRES	SO. FT.			PE = PERMANENT TE = TEMPORARY	EASEMENT PURPOSE	
8308071	Leo F. Sander, Lillian M. Kopec, and William J. Sander as Co-Trustees under the provisions of a Trust Agreement dated the 2nd day of January, 1979, known as Trust Number 1, Book 2459, Page 1696 Title Report Number SC-5657	47.1934	0.5691	24,789	0.0010	44	0.5681	24,745	46.6242			12-17-300-009	A02129987	
8308072	Leo F. Sander, Lillian M. Kopec, and William J. Sander as Co-Trustees under the provisions of a Trust Agreement dated the 2nd day of January, 1979, known as Trust Number 1, Book 2459, Page 1696 Title Report Number SC-5657	31.6366	0.4218	18,373					31.2148	0.0119	517	ENTRANCE CONSTRUCTION AND GRADING	12-17-300-009	A02129993

SECTION	COUNTY	TOTAL SHEETS	SHEET NO.
133,134 RS-4, 135 RS-5	MONROE/ST. CLAIR	762	136
STATION 303+00 TO STA. 317+00		CONTRACT NO. 76408 & 76447	
R-98-008-03			

LEGEND

- EXISTING CENTERLINE
- EXISTING RIGHT OF WAY LINE
- EXISTING EASEMENT LINE
- PROPOSED CENTERLINE
- PROPOSED RIGHT OF WAY LINE
- PROPOSED TEMPORARY EASEMENT LINE
- PROPOSED PERMANENT EASEMENT LINE
- SECTION LINE
- QUARTER SECTION LINE
- PROPERTY (DEED) LINE
- APPARENT PROPERTY LINE
- MEASURED DIMENSION
- COMPUTED DIMENSION
- RECORDED DIMENSION
- FOUND IRON PIPE OR IRON ROD AT CORNER UNLESS OTHERWISE NOTED
- SET 3/8 INCH IRON ROD AT CORNER UNLESS OTHERWISE NOTED
- PERMANENT SURVEY MONUMENT, I.D.O.T. STD. 667101 (TO BE SET BY OTHERS)
- CUT CROSS FOUND OR SET
- FOUND RIGHT OF WAY MARKER
- PROPOSED CENTERLINE BEARING AND DISTANCE
- SAME OWNERSHIP
- EXISTING BUILDING

PROP. CURVE C10
 PI STA. = 323+36.11
 $\Delta = 07^\circ 25' 57''$ (RT)
 $D = 02^\circ 30' 00''$
 $R = 11,459.20'$
 $T = 744.29'$
 $L = 1,486.48'$
 $E = 24.14'$
 P.C. STA. = 315+91.83
 P.T. STA. = 330+78.31

STAKING OF PROPOSED RIGHT OF WAY. SET 3/8 INCH METAL ROD WITH DIVISION OF HIGHWAY SURVEY MARKER TO MONUMENT THE POSITION SHOWN, IDENTIFIED BY INSCRIPTION DATA AND SURVEYORS REGISTRATION NUMBER. (PROPOSED RIGHT OF WAY CORNERS SET IN CULTIVATED AREAS SHALL BE A MINIMUM OF 20 INCHES BELOW THE GROUND SURFACES).

ALL DETAILS SHOWN NOT TO SCALE UNLESS OTHERWISE NOTED

STATE OF MISSOURI)
) SS
 CITY OF ST. LOUIS)

I, RONNIE D. LOWE, AN ILLINOIS PROFESSIONAL LAND SURVEYOR, CERTIFY THAT I HAVE SURVEYED THE PLAT OF HIGHWAY SHOWN HEREON AND THAT THIS PROFESSIONAL SERVICE CONFORMS TO THE CURRENT ILLINOIS MINIMUM STANDARDS FOR A BOUNDARY SURVEY FOR THE PROPOSED PARCEL(S) TO BE ACQUIRED BY THE STATE OF ILLINOIS, DEPARTMENT OF TRANSPORTATION, SHOWN HEREON.

DATED _____
 RONNIE D. LOWE, PLS NO. 035-003363
 LICENSE EXPIRATION DATE: 11/30/2010

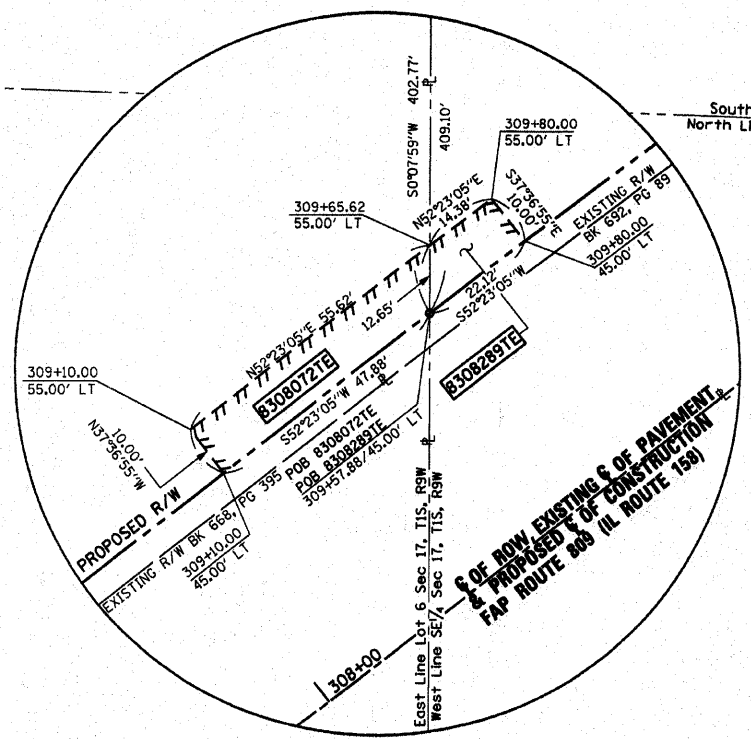
DAVID MASON & ASSOCIATES Engineering Architecture Surveying
 800 South Vandeventer Avenue
 St. Louis, MO 63110
 (314) 534-1030
 ILLINOIS LICENCE NO: 184-000485
 Expiration Date: April 30, 2011

ILLINOIS DEPARTMENT OF TRANSPORTATION
PLAT OF HIGHWAYS
 FAP ROUTE 809 (IL 158)
 SECTION (133,134) RS-4, 135 RS-5
 MONROE AND ST. CLAIR COUNTY
 JOB NO. R-98-008-03

STATION 303+00 TO STATION 317+00

 SCALE: 1" = 50'

ILLINOIS DEPARTMENT OF TRANSPORTATION
 DIVISION OF HIGHWAYS/DISTRICT 8
 1102 EASTPORT PLAZA DRIVE
 COLLINGSVILLE, ILLINOIS 62234-6198
 SHEET 1 IS A COVER SHEET



DETAIL A

COORDINATES SHOWN HEREON ARE BASED ON SURVEY CONTROL DATA AS PROVIDED BY THE ILLINOIS DEPARTMENT OF TRANSPORTATION.

STATION	OFFSET	NORTHING	EASTING
303+25.00	45.00' LT	648459.5511	2309812.1964
303+25.00	50.00' RT	647686.3350	2309870.1802
303+75.00	60.00' RT	647708.9314	2309915.8901
303+75.00	65.00' LT	647807.9474	2309839.5956
304+25.00	65.00' LT	647838.4652	2309879.2020
304+25.00	60.00' RT	647739.4492	2309955.4965
304+75.00	50.00' RT	647777.8883	2309988.9993
304+75.00	45.00' LT	647853.1404	2309931.0155
308+84.32	50.00' RT	648027.7220	2310313.2366
309+23.04	0	648090.9562	2310313.3834
309+57.88	45.00' LT	648147.8671	2310313.5155
315+00.00	45.00' LT	648478.7550	2310742.9461
315+91.83	50.00' LT	648538.7639	2310812.6344
315+91.83	0	648499.1575	2310843.1522
315+91.83	50.00' RT	648459.5511	2310873.6700
316+40.69	0	648528.8971	2310881.9192

LOT 6
 SW/4
 SEC 17-1S-9W
 BK.2459/PG.1696

SEE SHEET TH10 FOR TOTAL HOLDING

LOT 6
 SW/4
 SEC 17-1S-9W
 BK.2459/PG.1696

SEE SHEET TH10 FOR TOTAL HOLDING

PARCEL NO.	OWNER	TOTAL HOLDING ACRES	GROSS		FEE SIMPLE ACQUISITION PREVIOUSLY DEDICATED		NET		REMAINDER ACRES	EASEMENTS		PERMANENT TAX NUMBER	PROPERTY ACQUIRED BY DOC. NO.
			ACRES	SQ. FT.	ACRES	SQ. FT.	ACRES	SQ. FT.		PE = PERMANENT ACRES	TE = TEMPORARY ACRES		
8308071	SEE SHEET 19												
8308072	SEE SHEET 19												
8308073	David H. Albert, a married person Book 4259, Page 836 Title Report Number SC-5407	66.6672	1.6006	69,723	1,4369	62,591	0.1637	7,132	65.0666			12-17-200-034	A02141729
8308074	Judith A. Sutter, a married person Book 4259, Page 844 Title Report Number SC-5409	41.9998	1.8415	80,216	1,4369	62,591	0.3269	14,242	40.1583	0.0064	277	12-17-400-016 12-17-400-004	A02144682
8308289	William H. Albert a married person Book 4259, Page 847 Title Report Number SC-5408	55.6256	0.0073	316					55.6183	0.0042	183	12-17-100-010	A02145093

COMPLETION DATE OF FIELD WORK PERFORMED
 LAND SURVEY: OCTOBER 06, 2006
 RIGHT OF WAY STAKING: JUNE 02, 2009

PARCEL NO.	OWNER	TOTAL HOLDING ACRES	FEE SIMPLE ACQUISITION						EASEMENTS				PROPERTY ACQUIRED BY DOC. NO.
			GROSS		PREVIOUSLY DEDICATED		NET		REMAINDER		PERMANENT TAX NUMBER		
			ACRES	SQ. FT.	ACRES	SQ. FT.	ACRES	SQ. FT.	ACRES	SQ. FT.			
8308073	SEE SHEET 20												
8308074	SEE SHEET 20												

BEARINGS SHOWN HEREON ARE BASED ON SURVEY CONTROL DATA AS PROVIDED BY THE ILLINOIS DEPARTMENT OF TRANSPORTATION.

SECTION	COUNTY	TOTAL SHEETS	SHEET NO.
133,134 RS-4, 135 RS-5	MONROE / ST. CLAIR	762	127

STA. 315+00 TO STA. 328+00
CONTRACT NO.: 76408 & 76A47
R-98-008-03

LEGEND

- EXISTING CENTERLINE
- EXISTING RIGHT OF WAY LINE
- EXISTING EASEMENT LINE
- PROPOSED CENTERLINE
- PROPOSED RIGHT OF WAY LINE
- PROPOSED TEMPORARY EASEMENT LINE
- PROPOSED PERMANENT EASEMENT LINE
- SECTION LINE
- QUARTER SECTION LINE
- QUARTER QUARTER SECTION LINE
- PROPERTY (DEED) LINE
- APPARENT PROPERTY LINE
- MEASURED DIMENSION
- COMPUTED DIMENSION
- RECORDED DIMENSION
- FOUND IRON PIPE OR IRON ROD AT CORNER UNLESS OTHERWISE NOTED
- SET 1/2 INCH IRON ROD AT CORNER UNLESS OTHERWISE NOTED
- PERMANENT SURVEY MONUMENT, I.D.O.T. STD. 667101 (TO BE SET BY OTHERS)
- CUT CROSS FOUND OR SET
- FOUND RIGHT OF WAY MARKER
- N89°21'38"W 120.00' PROPOSED C/OF CONSTRUCTION BEARING AND DISTANCE
- SAME OWNERSHIP
- EXISTING BUILDING

STAKING OF PROPOSED RIGHT OF WAY. SET 3/8 INCH METAL ROD WITH DIVISION OF HIGHWAY SURVEY MARKER TO MONUMENT THE POSITION SHOWN, IDENTIFIED BY INSCRIPTION DATA AND SURVEYORS REGISTRATION NUMBER. (PROPOSED RIGHT OF WAY CORNERS SET IN CULTIVATED AREAS SHALL BE A MINIMUM OF 20 INCHES BELOW THE GROUND SURFACES).

ALL DETAILS SHOWN NOT TO SCALE UNLESS OTHERWISE NOTED

STATE OF MISSOURI)
) SS
CITY OF ST. LOUIS)

I, RONNIE D. LOWE, AN ILLINOIS PROFESSIONAL LAND SURVEYOR, CERTIFY THAT I HAVE SURVEYED THE PLAT OF HIGHWAY SHOWN HEREON AND THAT THIS PROFESSIONAL SERVICE CONFORMS TO THE CURRENT ILLINOIS MINIMUM STANDARDS FOR A BOUNDARY SURVEY FOR THE PROPOSED PARCEL(S) TO BE ACQUIRED BY THE STATE OF ILLINOIS, DEPARTMENT OF TRANSPORTATION, SHOWN HEREON.

DATED _____
RONNIE D. LOWE, PLS NO. 035-003363
LICENSE EXPIRATION DATE: 11/30/2010

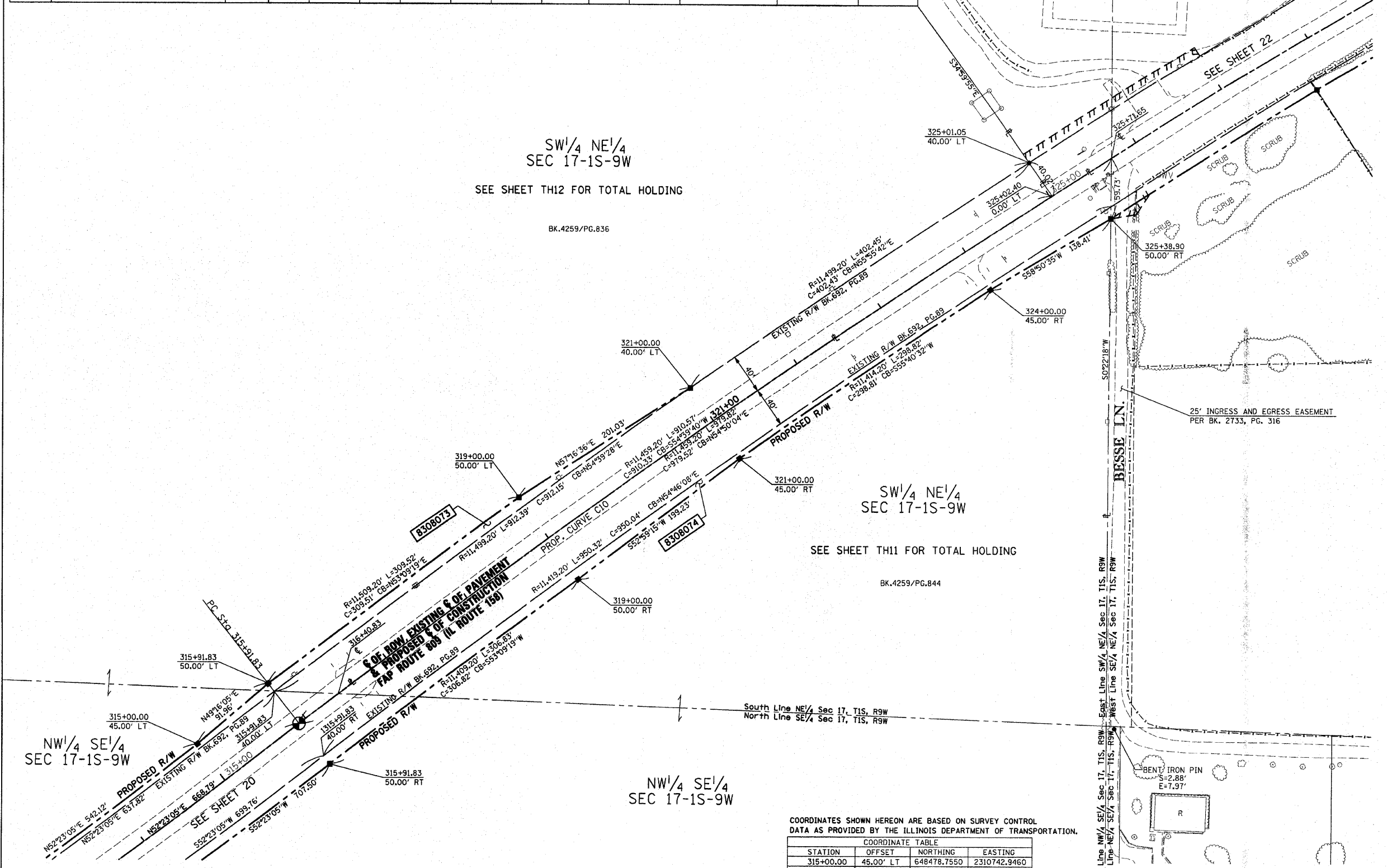
DAVID MASON & ASSOCIATES Engineering Architecture Surveying
800 South Vandeventer Avenue
St. Louis, MO 63110
(314) 634-1030
ILLINOIS LICENCE NO: 184-000485
Expiration Date: April 30, 2011

ILLINOIS DEPARTMENT OF TRANSPORTATION
PLAT OF HIGHWAYS
FAP ROUTE 809 (IL 158)
SECTION (133,134) RS-4, 135 RS-5
MONROE AND ST. CLAIR COUNTY
JOB NO. R-98-008-03

STATION 315+00 TO STATION 328+00
SCALE: 1" = 50'
SHEET 21 OF 127

ILLINOIS DEPARTMENT OF TRANSPORTATION
DIVISION OF HIGHWAYS/DISTRICT 8
1102 EASTPORT PLAZA DRIVE
COLLINGSVILLE, ILLINOIS 62234-6198
SHEET 1 IS A COVER SHEET

NO.	DATE	DESCRIPTION	BY



COORDINATES SHOWN HEREON ARE BASED ON SURVEY CONTROL DATA AS PROVIDED BY THE ILLINOIS DEPARTMENT OF TRANSPORTATION.

STATION	OFFSET	NORTHING	EASTING
315+00.00	45.00' LT	648478.7550	2310742.9460
PC 315+91.83	0	648499.1575	2310843.1521
315+91.83	50.00' LT	648538.7639	2310812.6343
315+91.83	50.00' RT	648459.5511	2310873.6699
316+40.83	0	648528.8971	2310881.9192
319+00.00	50.00' LT	648724.3594	2311060.3209
319+00.00	50.00' RT	648643.5340	2311119.2044
321+00.00	40.00' LT	648833.0334	2311229.4472
321+00.00	45.00' RT	648763.4688	2311278.2915
324+00.00	45.00' RT	648931.9630	2311525.0691
325+01.05	40.00' LT	649058.4855	2311562.7922
325+38.90	50.00' RT	649003.5739	2311643.5136
325+71.65	0	649063.3060	2311643.9012

PROP. CURVE C10
PI STA. = 323+36.11
Δ = 07° 25' 57" (RT)
D = 02° 30' 00"
R = 11,459.20'
T = 744.29'
L = 1,486.48'
E = 24.14'
P.C. STA. = 315+91.83
P.T. STA. = 330+78.31

8/20/09
DATE-TIME
CON-SPEC
REF
REF
REF

BEARINGS SHOWN HEREON ARE BASED ON SURVEY CONTROL DATA AS PROVIDED BY THE ILLINOIS DEPARTMENT OF TRANSPORTATION.

FAP ROUTE	SECTION	COUNTY	TOTAL SHEETS	SHEET NO.
809	133,134 RS-4, 135 RS-5	MONROE/ST. CLAIR	762	139
STA. 339+00	TO STA. 352+00			
CONTRACT NO.: 76408 & 76447				
R-98-008-03				

LEGEND

- EXISTING CENTERLINE
 - EXISTING RIGHT OF WAY LINE
 - EXISTING EASEMENT LINE
 - PROPOSED CENTERLINE
 - PROPOSED RIGHT OF WAY LINE
 - PROPOSED TEMPORARY EASEMENT LINE
 - PROPOSED PERMANENT EASEMENT LINE
 - SECTION LINE
 - QUARTER SECTION LINE
 - QUARTER QUARTER SECTION LINE
 - PROPERTY (DEED) LINE
 - APPARENT PROPERTY LINE
 - MEASURED DIMENSION
 - COMPUTED DIMENSION
 - RECORDED DIMENSION
 - FOUND IRON PIPE OR IRON ROD AT CORNER UNLESS OTHERWISE NOTED
 - SET 1/2 INCH IRON ROD AT CORNER UNLESS OTHERWISE NOTED
 - PERMANENT SURVEY MONUMENT, I.D.O.T. STD. 667101 (TO BE SET BY OTHERS)
 - CUT CROSS FOUND OR SET
 - FOUND RIGHT OF WAY MARKER
 - PROPOSED CENTERLINE BEARING AND DISTANCE
 - SAME OWNERSHIP
 - EXISTING BUILDING
 - STAKING OF PROPOSED RIGHT OF WAY. SET 1/2 INCH METAL ROD WITH DIVISION OF HIGHWAY SURVEY MARKER TO MONUMENT THE POSITION SHOWN, IDENTIFIED BY INSCRIPTION DATA AND SURVEYORS REGISTRATION NUMBER. (PROPOSED RIGHT OF WAY CORNERS SET IN CULTIVATED AREAS SHALL BE A MINIMUM OF 20 INCHES BELOW THE GROUND SURFACES).
- ALL DETAILS SHOWN NOT TO SCALE UNLESS OTHERWISE NOTED

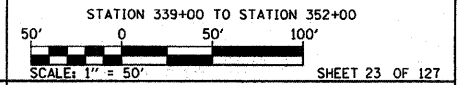
STATE OF MISSOURI)
) SS
 CITY OF ST. LOUIS)

I, RONNIE D. LOWE, AN ILLINOIS PROFESSIONAL LAND SURVEYOR, CERTIFY THAT I HAVE SURVEYED THE PLAT OF HIGHWAY SHOWN HEREON AND THAT THIS PROFESSIONAL SERVICE CONFORMS TO THE CURRENT ILLINOIS MINIMUM STANDARDS FOR A BOUNDARY SURVEY FOR THE PROPOSED PARCEL(S) TO BE ACQUIRED BY THE STATE OF ILLINOIS, DEPARTMENT OF TRANSPORTATION, SHOWN HEREON.

DATED _____
 RONNIE D. LOWE, PLS NO. 035-003363
 LICENSE EXPIRATION DATE: 11/30/2010

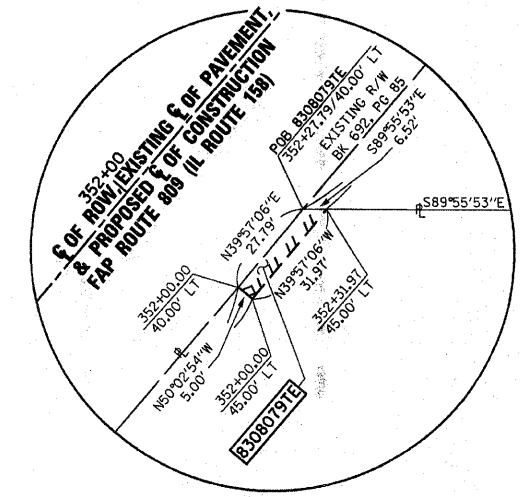
DAVID MASON & ASSOCIATES Engineering Architecture Surveying
 800 South Vandeventer Avenue
 St. Louis, MO 63110
 (314) 534-1030
 ILLINOIS LICENCE NO: 184-000485
 Expiration Date: April 30, 2011

ILLINOIS DEPARTMENT OF TRANSPORTATION
PLAT OF HIGHWAYS
 FAP ROUTE 809 (IL 158)
 SECTION (133,134) RS-4, 135 RS-5
 MONROE AND ST. CLAIR COUNTY
 JOB NO. R-98-008-03

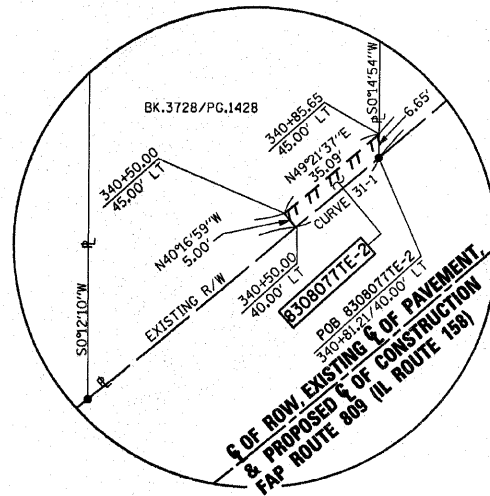


COMPLETION DATE OF FIELD WORK PERFORMED
 LAND SURVEY: OCTOBER 06, 2006
 RIGHT OF WAY STAKING: JUNE 02, 2009

ILLINOIS DEPARTMENT OF TRANSPORTATION
 DIVISION OF HIGHWAYS/DISTRICT 8
 1102 EASTPORT PLAZA DRIVE
 COLLINSVILLE, ILLINOIS 62234-6198
 SHEET 1 IS A COVER SHEET



DETAIL B



DETAIL A

DOC. NO. A02084950
 NW 1/4 NW 1/4
 SEC 16-1S-9W
 SEE SHEET TH13
 FOR TOTAL HOLDING

COORDINATES SHOWN HEREON ARE BASED ON SURVEY CONTROL DATA AS PROVIDED BY THE ILLINOIS DEPARTMENT OF TRANSPORTATION.

STATION	OFFSET	NORTHING	EASTING
341+21.70	40.00' RT	649870.4095	2312972.2015
341+57.88	0	649924.5124	2312972.4360
341+95.63	40.00' LT	649979.2621	2312972.6734
345+38.28	40.00' LT	650227.9670	2313200.8225
PT 345+38.28	0	650199.0706	2313235.3189
345+38.28	40.00' RT	650173.3850	2313265.9823

CURVE TABLE					
Curve	R	L	C	CB	
CURVE - 31-1	R = 2,824.90'	L = 30.77'	C = 30.77'	CB = S49°24'17"W	

PARCEL NO.	OWNER	TOTAL HOLDING ACRES	FEE SIMPLE ACQUISITION				REMAINDER ACRES	EASEMENTS		PERMANENT TAX NUMBER	PROPERTY ACQUIRED BY DOC. NO.	
			GROSS ACRES	PREVIOUSLY DEDICATED ACRES	NET ACRES	SO. FT.		PE = PERMANENT ACRES	TE = TEMPORARY ACRES			EASEMENT PURPOSE
8308077	SEE SHEET 22											
8308079	William H. Albert Self Declaration of Trust dated December 28, 2007 Doc. No. A02084950 Title Report Number SC-5661	21.4026					21.4026	0.0034	149	ENTRANCE CONSTRUCTION AND GRADING	12-16-100-011	A02137602

PROP. CURVE C11
 PI STA. = 340+46.66
 Δ = 19° 51' 56" (RT)
 D = 02° 00' 00"
 R = 2,864.90'
 T = 501.69'
 L = 993.31'
 E = 43.60'
 P.C. STA. = 335+44.96
 P.T. STA. = 345+38.28

South Line NW 1/4 NW 1/4 Sec 16, T1S, R9W

NO.	DATE	DESCRIPTION	BY

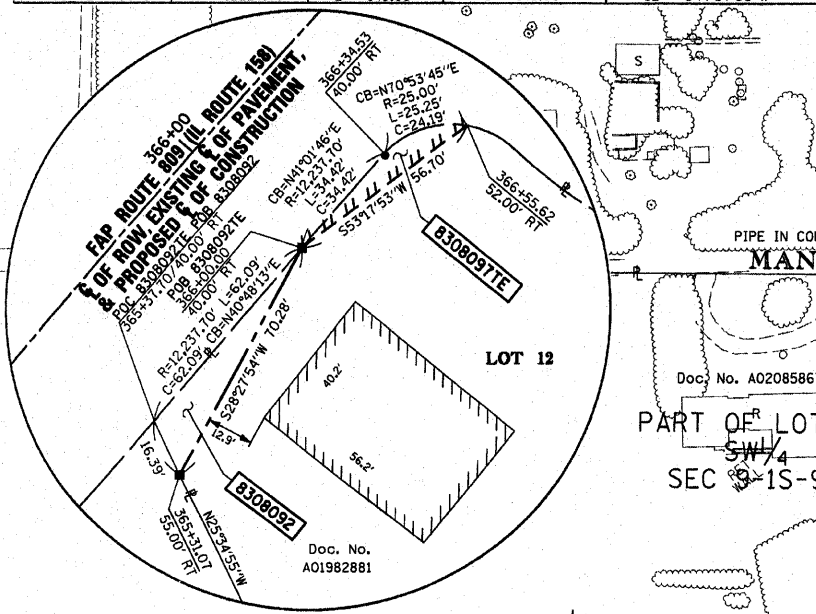
DATE: TIME: DRAWN: SPEC: CHECK: REF: REF: REF:

CURVE TABLE				
Curve	R	L	C	CB
CURVE - 33-1	R = 12,237.10'	L = 33.83'	C = 33.83'	CB = N41°57'41"E
CURVE - 33-2	R = 12,237.10'	L = 77.18'	C = 77.18'	CB = N42°31'17"E
CURVE - 33-3	R = 12,237.10'	L = 296.62'	C = 296.62'	CB = N43°05'47"E
CURVE - 33-4	R = 12,237.10'	L = 290.65'	C = 290.65'	CB = N43°07'28"E
CURVE - 33-5	R = 12,237.10'	L = 284.69'	C = 284.69'	CB = N44°07'35"E
CURVE - 33-6	R = 12,237.10'	L = 143.35'	C = 143.35'	CB = N44°07'35"E
CURVE - 33-7	R = 12,237.10'	L = 143.22'	C = 143.22'	CB = S44°07'35"W
CURVE - 33-8	R = 12,311.70'	L = 52.95'	C = 52.95'	CB = S44°20'19"W
CURVE - 33-9	R = 12,227.70'	L = 143.08'	C = 143.08'	CB = S44°07'36"W

F.P. NO.	SECTION	COUNTY	TOTAL SHEETS	SHEET NO.
809	133,134 RS-4, 135 RS-5	MONROE/ST. CLAIR	762	141
STA. 364+00 TO STA. 377+00				
CONTRACT NO. 76408 & 76A47				
R-98-008-03				

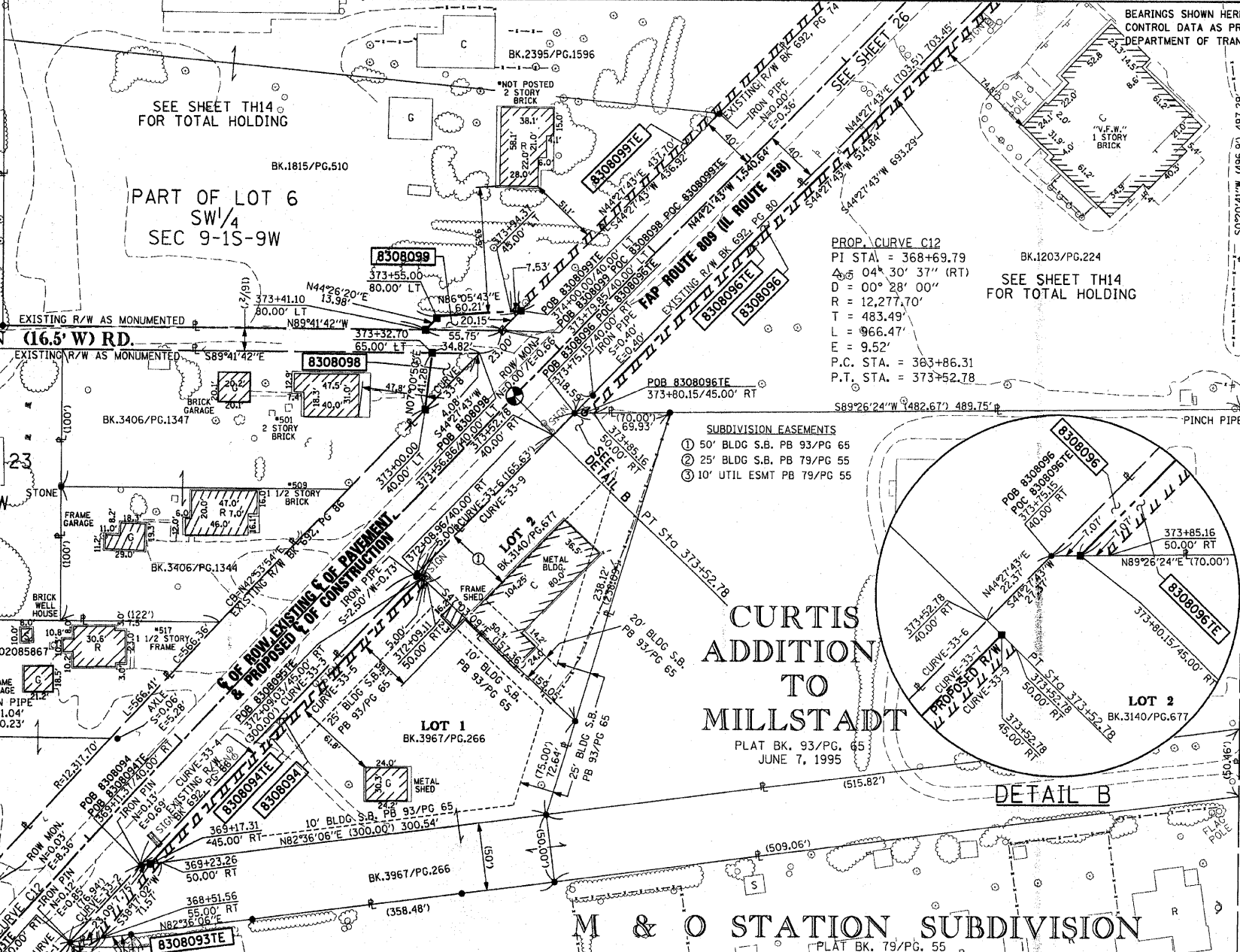
LEGEND

	EXISTING CENTERLINE
	EXISTING RIGHT OF WAY LINE
	EXISTING EASEMENT LINE
	PROPOSED CENTERLINE
	PROPOSED RIGHT OF WAY LINE
	PROPOSED TEMPORARY EASEMENT LINE
	PROPOSED PERMANENT EASEMENT LINE
	SECTION LINE
	QUARTER SECTION LINE
	PROPERTY (DEED) LINE
	APPARENT PROPERTY LINE
	MEASURED DIMENSION
	COMPUTED DIMENSION
	RECORDED DIMENSION
	FOUND IRON PIPE OR IRON ROD AT CORNER UNLESS OTHERWISE NOTED
	SET 5/8 INCH IRON ROD AT CORNER UNLESS OTHERWISE NOTED
	FOUND PERMANENT SURVEY MONUMENT, I.D.O.T. STD. 667101 (TO BE SET BY OTHERS)
	CUT CROSS FOUND OR SET
	FOUND RIGHT OF WAY MARKER
	PROPOSED BEARING AND DISTANCE
	SAME OWNERSHIP
	EXISTING BUILDING



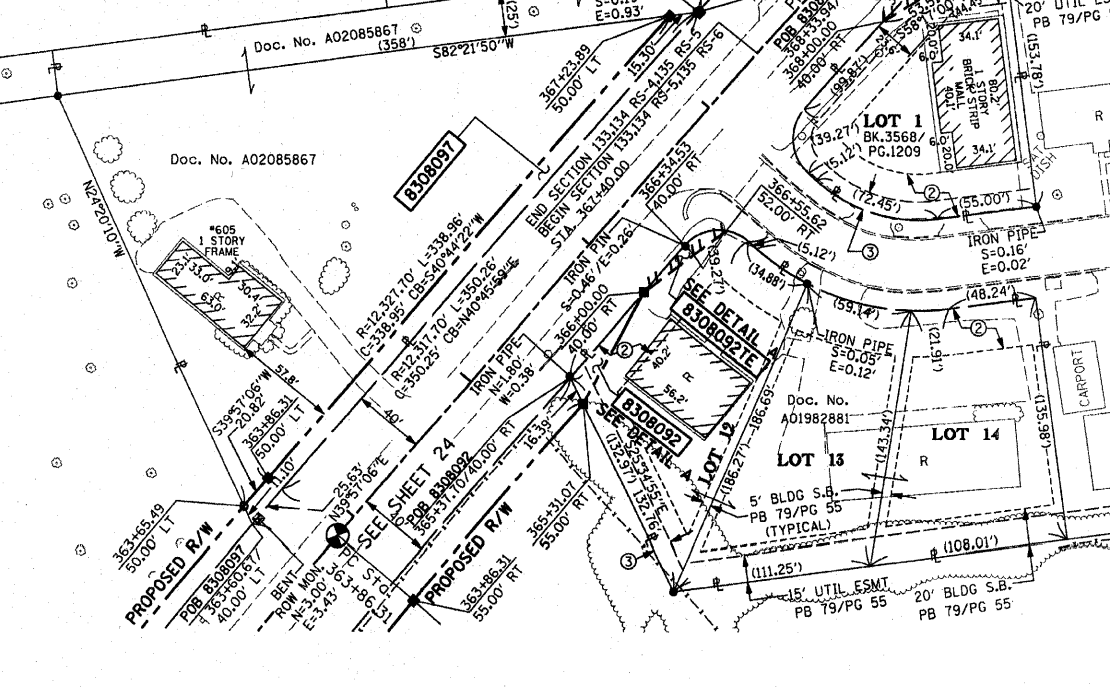
COORDINATES SHOWN HEREON ARE BASED ON SURVEY CONTROL DATA AS PROVIDED BY THE ILLINOIS DEPARTMENT OF TRANSPORTATION.

STATION	COORDINATE TABLE	NORTHING	EASTING
363+65.49	50.00' LT	651631.8923	2314370.3163
363+86.31	50.00' LT	651647.8521	2314383.6852
PC 363+86.31	0	651615.7451	2314422.0146
363+86.31	55.00' RT	651580.4273	2314464.1768
365+31.07	55.00' RT	651690.3568	2314557.3690
366+00.00	40.00' RT	651752.1423	2314590.8668
367+23.89	50.00' LT	651904.6670	2314604.8880
367+35.43	40.00' RT	651906.7002	2314620.0533
369+17.31	45.00' RT	651984.9461	2314804.9044
372+09.03	45.00' RT	652197.1303	2315003.5348
373+00.00	40.00' LT	652321.5972	2315005.5753
373+32.70	65.00' LT	652362.5641	2315010.6156
373+41.10	80.00' LT	652379.0900	2315005.8019
PT 373+52.78	0	652331.4505	2315071.1304
373+52.78	40.00' RT	652303.4331	2315099.6791
373+52.78	45.00' RT	652299.9309	2315103.2477
373+55.00	80.00' LT	652389.0713	2315015.5900
373+80.15	45.00' RT	652319.4681	2315122.4213
374+00.00	40.00' LT	652393.1712	2315075.6578



PROP. CURVE C12
 PI STA. = 368+69.79
 Δ = 04° 30' 37" (RT)
 D = 00° 28' 00"
 R = 12,277.70'
 T = 483.49'
 L = 966.47'
 E = 9.52'
 P.C. STA. = 363+86.31
 P.T. STA. = 373+52.78

- SUBDIVISION EASEMENTS**
- 1 50' BLDG S.B. PB 93/PG 65
 - 2 25' BLDG S.B. PB 79/PG 55
 - 3 10' UTIL ESMT PB 79/PG 55



PARCEL NO.	OWNER	TOTAL HOLDING ACRES	FEE SIMPLE ACQUISITION		EASEMENTS		PERMANENT TAX NUMBER	PROPERTY ACQUIRED BY DOC. NO.		
			GROSS ACRES	REMAINDER SO. FT.	PE = PERMANENT ACRES	TE = TEMPORARY SO. FT.			EASEMENT PURPOSE	
8308092	D. S. Homes, Inc., an Illinois Corporation Document No. A01982881 Title Report Number SC-5898	0.8776	0.0107	468	0.8669	0.0059	259	GRADING	12-09-0-306-001	A02143846
8308093	John R. Wolz and Lou Ann Wolz, husband and wife, as joint tenants Book 3568, Page 1209 Title Report Number SC-4228	0.3059			0.3059	0.0058	255	GRADING	12-09-0-305-001	A02144685
8308094	Lee V. Vogel and Mary J. Braner, as Successor Co-Trustees under the provisions of a trust agreement dated the 30th day of November, 1993 known as the Leroy H. Vogel Self Declaration of Trust Book 3967, Page 266 Title Report Number SC-5971 and SC-5978	1.7374	0.0337	1,468	1.7037	0.0552	2,406	GRADING	12-09-0-307-002 12-09-0-307-067	A02158070 A02158071
8308096	Millstadt V.F.W. Post 7990 Book 1203, Page 224 Title Report Number SC-6089	2.7952	0.0802	3,492	2.7150	0.0876	3,816	GRADING	12-09-0-300-016	
8308097	Midwest Design F & G, Inc., an Illinois Corporation Doc. No. A02089567 Title Report Number SC-5899, SC-5900, and SC-5901	4.5611	0.0844	3,678	4.4767			GRADING	12-09-0-300-075 12-09-0-300-074 12-09-0-300-022	A02146321
8308098	Dorothy Wolfmeyer, Trustee of the Dorothy Wolfmeyer Revocable Trust dated August 21, 1999 Book 3406, Page 1344 and Book 3406, Page 1347 Title Report Number SC-5980 and SC-5981	0.9668	0.0164	713	0.9504			GRADING	12-09-0-300-019 12-09-0-300-020	A02155247
8308099	Roy G. Wolfmeyer and Dorothy L. Wolfmeyer, husband and wife, as joint tenants Book 1815, Page 510 and Book 2395, Page 1596 Title Report Number SC-5990 and SC-5991	3.9651	0.0157	683	3.9494	0.0502	2,187	GRADING	12-09-0-300-015 12-09-0-300-014	A02155248

STATE OF MISSOURI)
) SS
 CITY OF ST. LOUIS)

I, RONNIE D. LOWE, AN ILLINOIS PROFESSIONAL LAND SURVEYOR, CERTIFY THAT I HAVE SURVEYED THE PLAT OF HIGHWAY SHOWN HEREON AND THAT THIS PROFESSIONAL SERVICE CONFORMS TO THE CURRENT ILLINOIS MINIMUM STANDARDS FOR A BOUNDARY SURVEY FOR THE PROPOSED PARCEL(S) TO BE ACQUIRED BY THE STATE OF ILLINOIS, DEPARTMENT OF TRANSPORTATION, SHOWN HEREON.

DATED _____
 RONNIE D. LOWE, PLS NO. 035-003363
 LICENSE EXPIRATION DATE: 11/30/2010

DAVID MASON & ASSOCIATES
 Engineering
 Architecture
 Surveying
 800 South Vandeventer Avenue
 St. Louis, MO 63110
 (314) 634-1030
 ILLINOIS LICENCE NO: 184-000485
 Expiration Date: April 30, 2011

ILLINOIS DEPARTMENT OF TRANSPORTATION
PLAT OF HIGHWAYS
 FAP ROUTE 809 (IL 158)
 SECTION 133,134 RS-4, 135 RS-5 & 135 RS-6
 MONROE AND ST. CLAIR COUNTY
 JOB NO. R-98-008-03
 STATION 364+00 TO STATION 377+00

COMPLETION DATE OF FIELD WORK PERFORMED
 LAND SURVEY: OCTOBER 06, 2006
 RIGHT OF WAY STAKING: JUNE 02, 2009

ILLINOIS DEPARTMENT OF TRANSPORTATION
 DIVISION OF HIGHWAYS/DISTRICT 8
 1102 EASTPORT PLAZA DRIVE
 COLLINSVILLE, ILLINOIS 62234-6198
 SHEET 1 IS A COVER SHEET

COORDINATES SHOWN HEREON ARE BASED ON SURVEY CONTROL DATA AS PROVIDED BY THE ILLINOIS DEPARTMENT OF TRANSPORTATION.

STATION	OFFSET	NORTHING	EASTING
379+90.39	45.00' LT	652818.0457	2315485.6195
380+73.44	45.00' RT	652814.2818	2315608.0261
381+45.55	30.80' RT	652875.6957	2315648.3963
382+26.34	30.45' RT	652933.6037	2315704.7364

BEARINGS SHOWN HEREON ARE BASED ON SURVEY CONTROL DATA AS PROVIDED BY THE ILLINOIS DEPARTMENT OF TRANSPORTATION.

SECTION	COUNTY	TOTAL SHEETS	SHEET NO.
133,134 RS-5, 135 RS-6	MONROE/ST. CLAIR	762	142

STA. 377+00 TO STA. 382+50
CONTRACT NO.: 76408 & 76A47
R-98-008-03

LEGEND

- EXISTING CENTERLINE
- EXISTING RIGHT OF WAY LINE
- EXISTING EASEMENT LINE
- PROPOSED CENTERLINE
- PROPOSED RIGHT OF WAY LINE
- PROPOSED TEMPORARY EASEMENT LINE
- PROPOSED PERMANENT EASEMENT LINE
- SECTION LINE
- QUARTER SECTION LINE
- QUARTER QUARTER SECTION LINE
- PROPERTY (DEED) LINE
- APPARENT PROPERTY LINE
- 121.45 MEASURED DIMENSION
- 123.45 (COMP) COMPUTED DIMENSION
- 123.45 RECORDED DIMENSION
- FOUND IRON PIPE OR IRON ROD
- SET 1/2 INCH IRON ROD
- PERMANENT SURVEY MONUMENT, I.D.O.T. STD. 2135 (TO BE SET BY OTHERS)
- CUT CROSS FOUND OR SET
- FOUND RIGHT OF WAY MARKER
- N89°21'38"W 120.00' PROPOSED 6 OF CONSTRUCTION BEARING AND DISTANCE
- SAME OWNERSHIP
- EXISTING BUILDING

■ STAKING OF PROPOSED RIGHT OF WAY. SET 1/2 INCH METAL ROD WITH DIVISION OF HIGHWAY SURVEY MARKER TO MONUMENT THE POSITION SHOWN, IDENTIFIED BY INSCRIPTION DATA AND SURVEYORS REGISTRATION NUMBER. (PROPOSED RIGHT OF WAY CORNERS SET IN CULTIVATED AREAS SHALL BE A MINIMUM OF 20 INCHES BELOW THE GROUND SURFACES).

ALL DETAILS SHOWN NOT TO SCALE UNLESS OTHERWISE NOTED

STATE OF MISSOURI)
) SS
CITY OF ST. LOUIS)

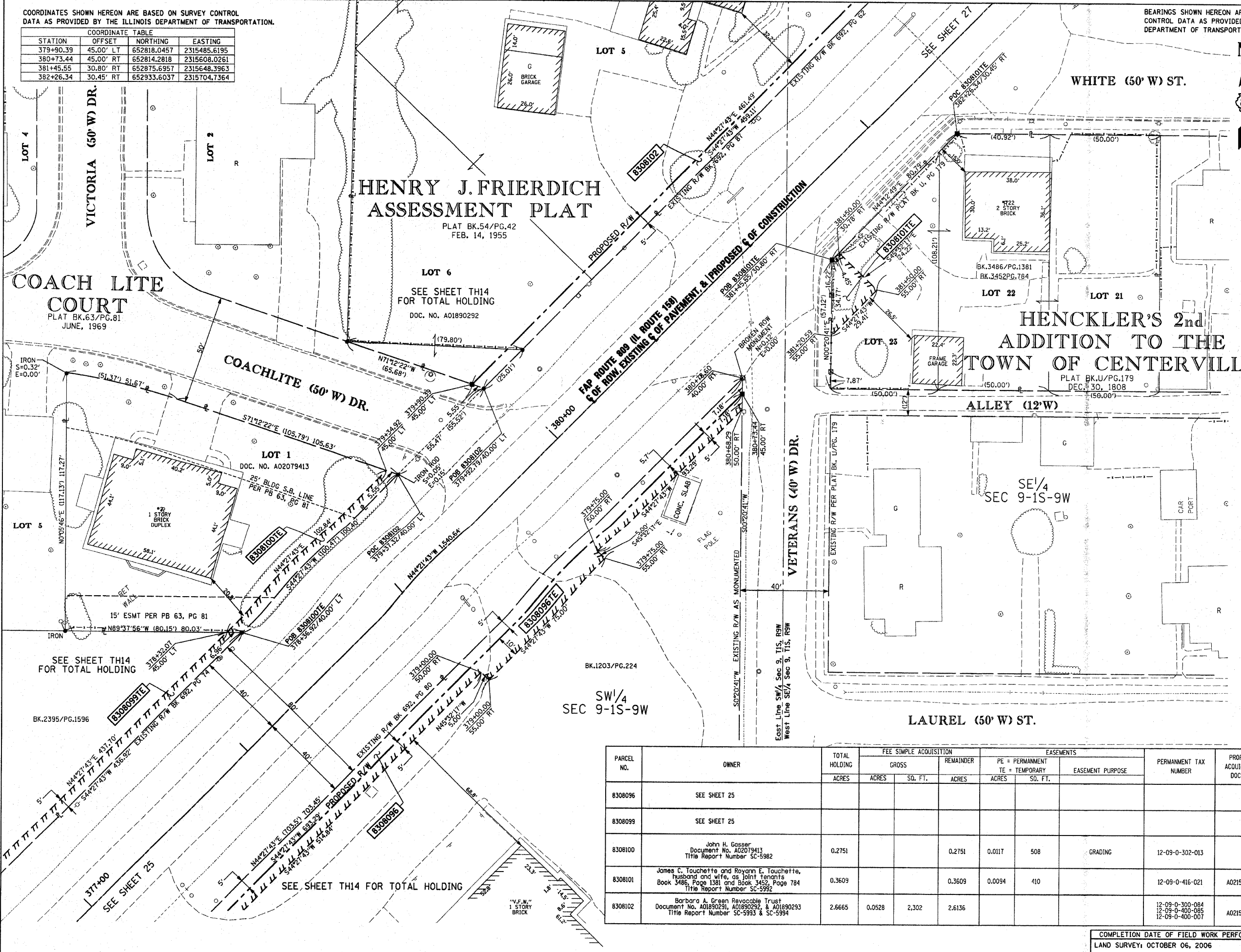
I, RONNIE D. LOWE AN ILLINOIS PROFESSIONAL LAND SURVEYOR, CERTIFY THAT THIS PROFESSIONAL SERVICE CONFORMS TO THE CURRENT ILLINOIS MINIMUM STANDARDS FOR A BOUNDARY SURVEY FOR THE PROPOSED PARCEL(S) TO BE ACQUIRED BY THE STATE OF ILLINOIS, DEPARTMENT OF TRANSPORTATION, SHOWN HEREON.

DATED _____
RONNIE D. LOWE, PLS NO. 035-003363
LICENSE EXPIRATION DATE: 11/30/2010

DAVID MASON & ASSOCIATES Engineering Architecture Surveying
800 South Vandevanter Avenue
St. Louis, MO 63110
(314) 534-1030
ILLINOIS LICENSE NO: 184-000485
Expiration Date: April 30, 2011

ILLINOIS DEPARTMENT OF TRANSPORTATION
PLAT OF HIGHWAYS
FAP ROUTE 809 (IL 158)
SECTION (133,134) RS-5, 135 RS-6
MONROE AND ST. CLAIR COUNTY
JOB NO. R-98-008-03
STATION 377+00 TO STATION 382+50
SCALE: 1" = 20'
SHEET 26 OF 127
ILLINOIS DEPARTMENT OF TRANSPORTATION
DIVISION OF HIGHWAYS/DISTRICT 8
1102 EASTPORT PLAZA DRIVE
COLLINSVILLE, ILLINOIS 62234-6198
SHEET 1 IS A COVER SHEET

NO.	DATE	DESCRIPTION	BY
3	MM/DD/YYYY	CHANGE XXXXX	XXX
2	MM/DD/YYYY	CHANGE XXXXX	XXX
1	MM/DD/YYYY	CHANGE XXXXX	XXX



PARCEL NO.	OWNER	TOTAL HOLDING ACRES	FEE SIMPLE ACQUISITION		EASEMENTS		PERMANENT TAX NUMBER	PROPERTY ACQUIRED BY DOC. NO.
			GROSS ACRES	REMAINDER SQ. FT.	PE = PERMANENT TE = TEMPORARY ACRES SQ. FT.	EASEMENT PURPOSE		
8308096	SEE SHEET 25							
8308099	SEE SHEET 25							
8308100	John H. Gasser Document No. A02079413 Title Report Number SC-5982	0.2751		0.2751	0.0117	508	12-09-0-302-013	
8308101	James C. Touchette and Royann E. Touchette, husband and wife, as joint tenants Book 3486, Page 1381 and Book 3452, Page 784 Title Report Number SC-5992	0.3609		0.3609	0.0094	410	12-09-0-416-021	A0215127
8308102	Barbara A. Green Revocable Trust Document No. A01890291, A01890292, & A01890293 Title Report Number SC-5993 & SC-5994	2.6665	0.0528	2,302	2.6136		12-09-0-300-084 12-09-0-400-085 12-09-0-400-007	A0215128

COMPLETION DATE OF FIELD WORK PERFORMED
LAND SURVEY: OCTOBER 06, 2006
RIGHT OF WAY STAKING: JUNE 02, 2009

PARCEL NO.	OWNER	TOTAL HOLDING ACRES	FEE SIMPLE ACQUISITION		EASEMENTS		PERMANENT TAX NUMBER	PROPERTY ACQUIRED BY
			GROSS ACRES	REMAINDER SQ. FT.	PE = PERMANENT TE = TEMPORARY ACRES	EASEMENT PURPOSE		
8308102	SEE SHEET 26							
8308153	K & D Motors, Inc. Book 3670 Page 28 Title Report Number SC-5936	0.2711	0.0285	1,243	0.2426		12-09-0-300-074	
8308154	Patricia K. Dillon Title Report Number SC-4230, SC-4231	0.2961	0.0201	875	0.2760		12-09-0-400-005 12-09-0-400-006	

BEARINGS SHOWN HEREON ARE BASED ON SURVEY CONTROL DATA AS PROVIDED BY THE ILLINOIS DEPARTMENT OF TRANSPORTATION.

SECTION	COUNTY	TOTAL SHEETS	SHEET NO.
133,134 RS-5, 135 RS-6 <td>MONROE/ST. CLAIR</td> <td>762</td> <td>143</td>	MONROE/ST. CLAIR	762	143

CONTRACT NO.: 76408 & 76447
R-98-008-03

LEGEND

- EXISTING CENTERLINE
- EXISTING RIGHT OF WAY LINE
- EXISTING EASEMENT LINE
- PROPOSED CENTERLINE
- PROPOSED RIGHT OF WAY LINE
- PROPOSED TEMPORARY EASEMENT LINE
- PROPOSED PERMANENT EASEMENT LINE
- SECTION LINE
- QUARTER SECTION LINE
- QUARTER QUARTER SECTION LINE
- PROPERTY (DEED) LINE
- APPARENT PROPERTY LINE
- 121.45 MEASURED DIMENSION
- 123.45 (COMP) COMPUTED DIMENSION
- 123.45 RECORDED DIMENSION
- FOUND IRON PIPE OR IRON ROD
- SET 1/2 INCH IRON ROD
- PERMANENT SURVEY MONUMENT, I.D.O.T. STD. 2135 (TO BE SET BY OTHERS)
- CUT CROSS FOUND OR SET
- FOUND RIGHT OF WAY MARKER
- PROPOSED CENTER OF CONSTRUCTION BEARING AND DISTANCE
- SAME OWNERSHIP
- EXISTING BUILDING

STAKING OF PROPOSED RIGHT OF WAY. SET 1/2 INCH METAL ROD WITH DIVISION OF HIGHWAY SURVEY MARKER TO MONUMENT THE POSITION SHOWN, IDENTIFIED BY INSCRIPTION DATA AND SURVEYORS REGISTRATION NUMBER. (PROPOSED RIGHT OF WAY CORNERS SET IN CULTIVATED AREAS SHALL BE A MINIMUM OF 20 INCHES BELOW THE GROUND SURFACES).

ALL DETAILS SHOWN NOT TO SCALE UNLESS OTHERWISE NOTED

STATE OF MISSOURI)
) SS
CITY OF ST. LOUIS)

I, RONNIE D. LOWE AN ILLINOIS PROFESSIONAL LAND SURVEYOR, CERTIFY THAT THIS PROFESSIONAL SERVICE CONFORMS TO THE CURRENT ILLINOIS MINIMUM STANDARDS FOR A BOUNDARY SURVEY FOR THE PROPOSED PARCEL(S) TO BE ACQUIRED BY THE STATE OF ILLINOIS, DEPARTMENT OF TRANSPORTATION, SHOWN HEREON.

DATED _____
RONNIE D. LOWE, PLS NO. 035-003363
LICENSE EXPIRATION DATE: 11/30/2010

DAVID MASON & ASSOCIATES Engineering Architecture Surveying
800 South Vandeventer Avenue
St. Louis, MO 63110
(314) 534-1030
ILLINOIS LICENCE NO: 184-000485
Expiration Date: April 30, 2011

ILLINOIS DEPARTMENT OF TRANSPORTATION
PLAT OF HIGHWAYS
FAP ROUTE 809 (IL 158)
SECTION (133,134) RS-5, 135 RS-6
MONROE AND ST. CLAIR COUNTY
JOB NO. R-98-008-03
STATION 382+00 TO STATION 387+50
SCALE: 1" = 20'
SHEET 27 OF 127
ILLINOIS DEPARTMENT OF TRANSPORTATION
DIVISION OF HIGHWAYS/DISTRICT 8
1102 EASTPORT PLAZA DRIVE
COLLINGSVILLE, ILLINOIS 62234-6198
SHEET 1 IS A COVER SHEET

COORDINATES SHOWN HEREON ARE BASED ON SURVEY CONTROL DATA AS PROVIDED BY THE ILLINOIS DEPARTMENT OF TRANSPORTATION.

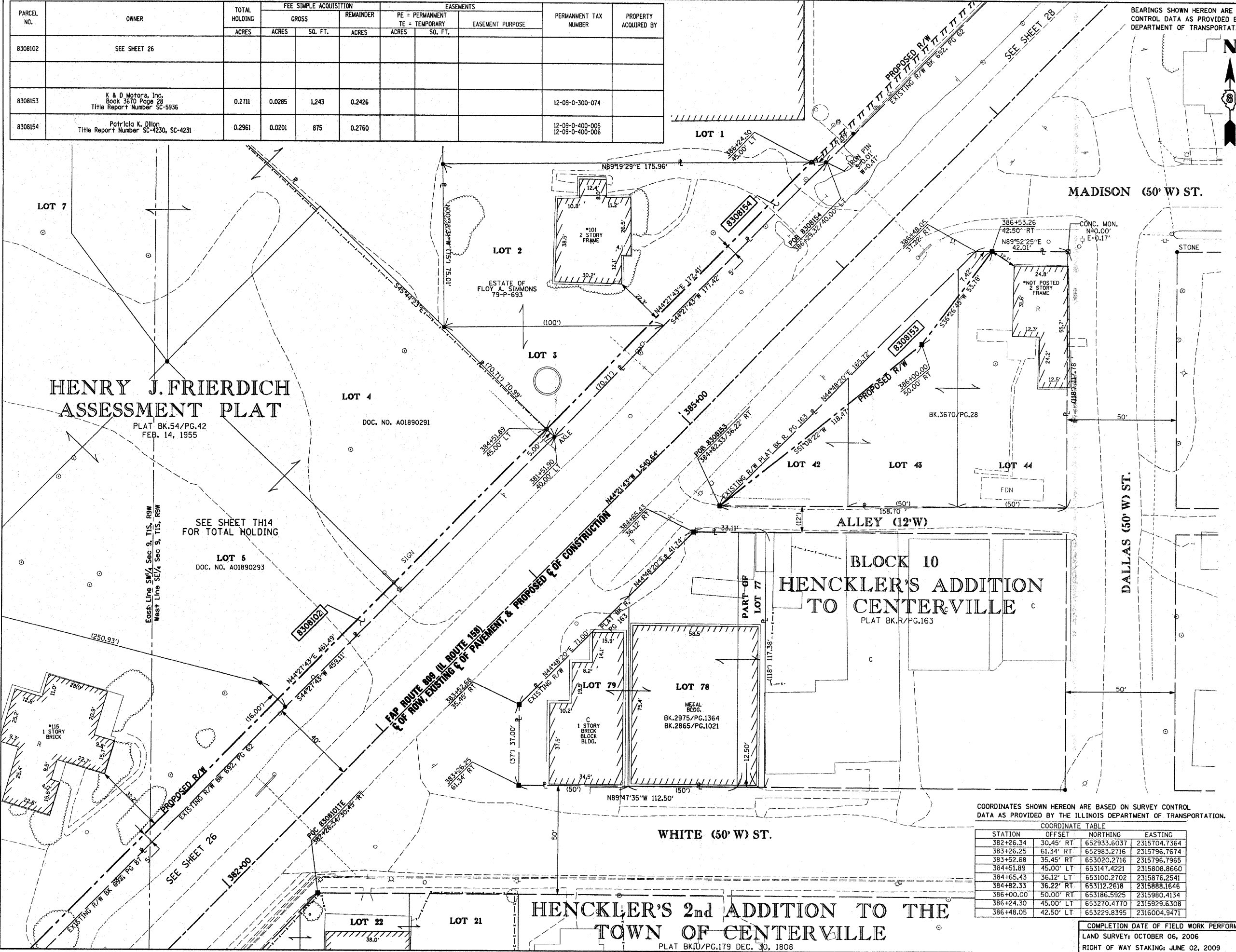
STATION	OFFSET	NORTHING	EASTING
382+26.34	30.45' RT	652933.6037	2315704.7364
383+26.25	61.34' RT	652983.2716	2315796.7674
383+52.68	35.45' RT	653020.2716	2315796.7965
384+51.89	45.00' LT	653147.4221	2315808.8660
384+65.43	36.12' LT	653100.2702	2315876.2541
384+82.33	36.22' RT	653112.2618	2315888.1646
386+00.00	50.00' RT	653186.5925	2315980.4134
386+24.30	45.00' LT	653270.4770	2315929.6308
386+48.05	42.50' LT	653229.8395	2316004.9471

COMPLETION DATE OF FIELD WORK PERFORMED
LAND SURVEY: OCTOBER 06, 2006
RIGHT OF WAY STAKING: JUNE 02, 2009

CHANGE	DESCRIPTION	BY
1 MM/DD/YYYY		
2 MM/DD/YYYY		
3 MM/DD/YYYY		
1 MM/DD/YYYY		
NO.	DATE	

HENRY J. FRIEDRICH ASSESSMENT PLAT

PLAT BK.54/PG.42
FEB. 14, 1955



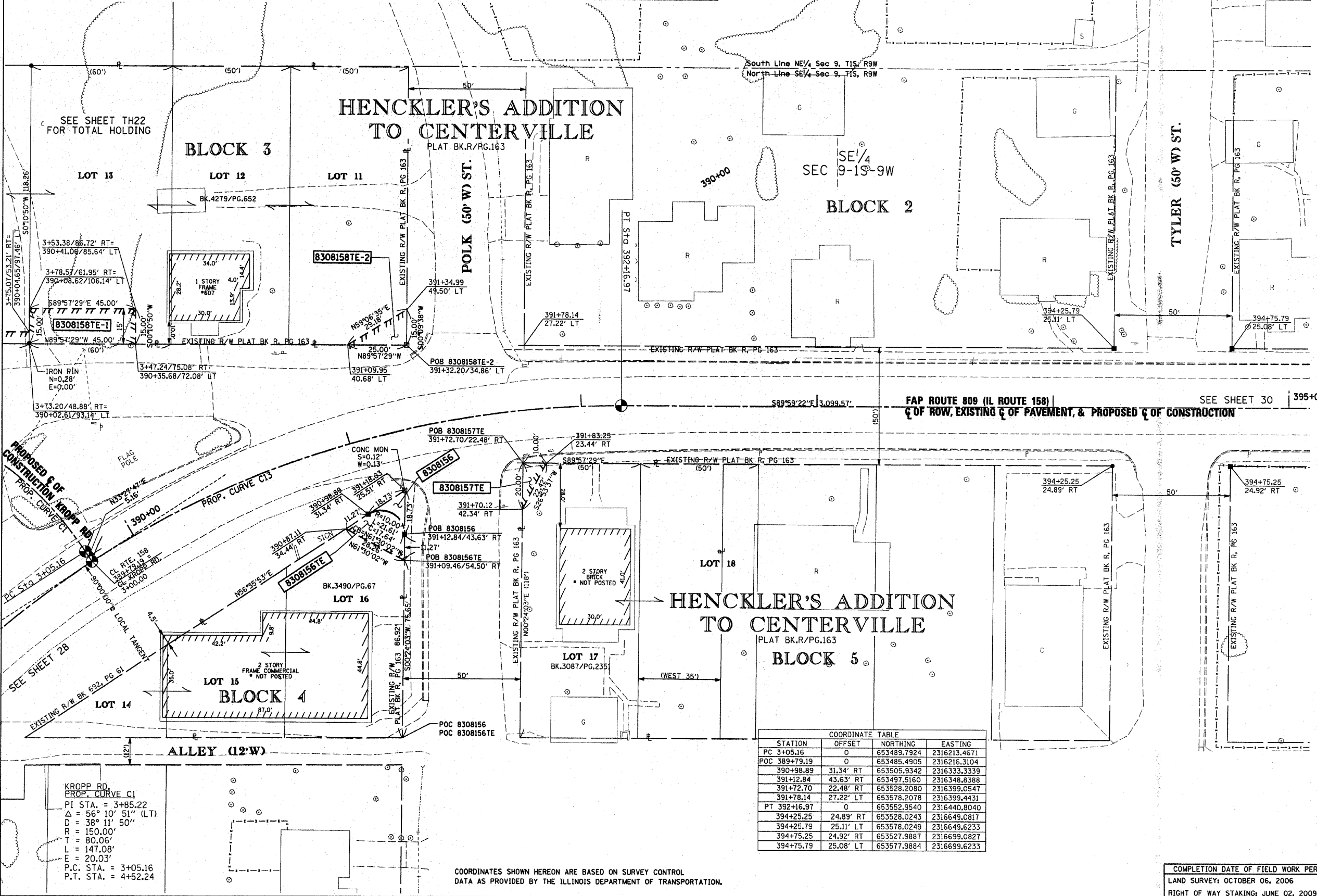
HENCKLER'S 2nd ADDITION TO THE TOWN OF CENTERVILLE

PLAT BK.U/PG.179 DEC. 30, 1808

PARCEL NO.	OWNER	TOTAL HOLDING ACRES	FEE SIMPLE ACQUISITION		EASEMENTS		PERMANENT TAX NUMBER	PROPERTY ACQUIRED BY		
			GROSS ACRES	REMAINDER SQ. FT.	PE = PERMANENT ACRES	TE = TEMPORARY SQ. FT.			EASEMENT PURPOSE	
83080156	Milstadt Carpet & Home Interiors, Inc., an Illinois Corporation Book 3940 Page 57 Title Report Number SC-6139	0.1940	0.0017	76	0.1923	0.0068	295	GRADING	12-09-0-401-001	
83080157	Bruce Edward Alberter, a married person Book 3087 Page 2351 Title Report Number SC-4252	0.2293			0.2293	0.0023	100	GRADING	12-09-0-402-015	A02134677
83080158	SEE SHEET 28									

SECTION	COUNTY	TOTAL SHEETS	SHEET NO.
133,134 RS-5, 135 RS-6	MONROE/ST. CLAIR	762	145

STA. 389+50 TO STA. 395+00
CONTRACT NO.: 76408 & 76A47
R-98-008-03



NO.	DATE	DESCRIPTION	BY
3	MM/DD/YYYY	CHANGE XXXXX	XXX
2	MM/DD/YYYY	CHANGE XXXXX	XXX
1	MM/DD/YYYY	CHANGE XXXXX	XXX

STATION	OFFSET	NORTHING	EASTING
PC 3+05.16	0	653489.7924	2316213.4671
POC 389+79.19	0	653485.4905	2316216.3104
390+98.89	31.34' RT	653505.9342	2316333.3339
391+12.84	43.63' RT	653497.5160	2316348.8388
391+72.70	22.48' RT	653528.2080	2316399.0547
391+78.14	27.22' LT	653578.2078	2316399.4431
PT 392+16.97	0	653552.9540	2316440.8040
394+25.25	24.89' RT	653528.0243	2316649.0817
394+25.79	25.11' LT	653578.0249	2316649.6233
394+75.25	24.92' RT	653527.9887	2316699.0827
394+75.79	25.08' LT	653577.9884	2316699.6233

STATE OF MISSOURI)
) SS
CITY OF ST. LOUIS)

I, RONNIE D. LOWE AN ILLINOIS PROFESSIONAL LAND SURVEYOR, CERTIFY THAT THIS PROFESSIONAL SERVICE CONFORMS TO THE CURRENT ILLINOIS MINIMUM STANDARDS FOR A BOUNDARY SURVEY FOR THE PROPOSED PARCEL(S) TO BE ACQUIRED BY THE STATE OF ILLINOIS, DEPARTMENT OF TRANSPORTATION, SHOWN HEREON.

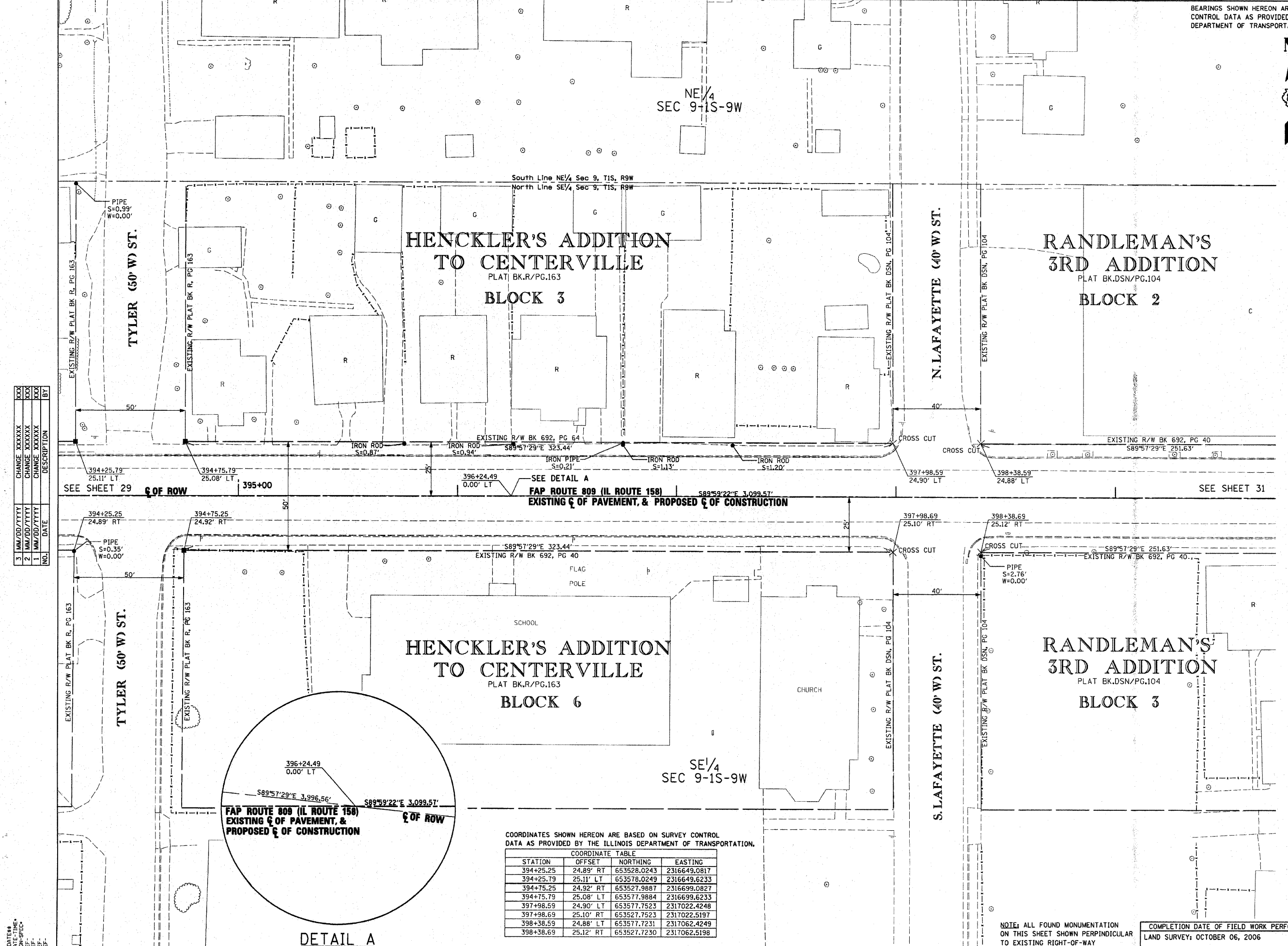
DATED _____

RONNIE D. LOWE, PLS NO. 035-003363
LICENSE EXPIRATION DATE: 11/30/2010

DAVID MASON & ASSOCIATES Engineering Architecture Surveying
800 South Vandeventer Avenue
St. Louis, MO 63110
(314) 534-1080
ILLINOIS LICENCE NO: 184-000485
Expiration Date: April 30, 2011

ILLINOIS DEPARTMENT OF TRANSPORTATION
PLAT OF HIGHWAYS
FAP ROUTE 809 (IL 158)
SECTION (133,134) RS-5, 135 RS-6
MONROE AND ST. CLAIR COUNTY
JOB NO. R-98-008-03
STATION 389+50 TO STATION 395+00
SCALE: 1" = 20'
COMPLETION DATE OF FIELD WORK PERFORMED
LAND SURVEY: OCTOBER 06, 2006
RIGHT OF WAY STAKING: JUNE 02, 2009
ILLINOIS DEPARTMENT OF TRANSPORTATION
DIVISION OF HIGHWAYS/DISTRICT 8
1102 EASTPORT PLAZA DRIVE
COLLINSVILLE, ILLINOIS 62234-6198
SHEET 1 IS A COVER SHEET

8801ERS
-DATE-TIME*
-CON-SPEC*
-REF-REF-REF-



BEARINGS SHOWN HEREON ARE BASED ON SURVEY CONTROL DATA AS PROVIDED BY THE ILLINOIS DEPARTMENT OF TRANSPORTATION.

FAP ROUTE	SECTION	COUNTY	TOTAL SHEETS	SHEET NO.
809	133,134 RS-5, 135 RS-6	MONROE/ST. CLAIR	162	146
STA. 394+50		TO STA. 399+50		
CONTRACT NO.: 76408 & 76447		R-98-008-03		



- LEGEND**
- EXISTING CENTERLINE
 - EXISTING RIGHT OF WAY LINE
 - EXISTING EASEMENT LINE
 - PROPOSED CENTERLINE
 - PROPOSED RIGHT OF WAY LINE
 - PROPOSED TEMPORARY EASEMENT LINE
 - PROPOSED PERMANENT EASEMENT LINE
 - SECTION LINE
 - QUARTER SECTION LINE
 - PROPERTY (DEED) LINE
 - APPARENT PROPERTY LINE
 - 121.45 MEASURED DIMENSION
 - 123.45 (COMP) COMPUTED DIMENSION
 - (123.45) RECORDED DIMENSION
 - FOUND IRON PIPE OR IRON ROD SET 1/2 INCH IRON ROD
 - PERMANENT SURVEY MONUMENT, I.D.O.T. STD. 2135 (TO BE SET BY OTHERS)
 - CUT CROSS FOUND OR SET
 - FOUND RIGHT OF WAY MARKER
 - N89°21'38"W 120.00' PROPOSED C. OF CONSTRUCTION BEARING AND DISTANCE
 - SAME OWNERSHIP
 - EXISTING BUILDING

STAKING OF PROPOSED RIGHT OF WAY. SET 5/8 INCH METAL ROD WITH DIVISION OF HIGHWAY SURVEY MARKER TO MONUMENT THE POSITION SHOWN, IDENTIFIED BY INSCRIPTION DATA AND SURVEYORS REGISTRATION NUMBER. (PROPOSED RIGHT OF WAY CORNERS SET IN CULTIVATED AREAS SHALL BE A MINIMUM OF 20 INCHES BELOW THE GROUND SURFACES).

ALL DETAILS SHOWN NOT TO SCALE UNLESS OTHERWISE NOTED

STATE OF MISSOURI)
) SS
CITY OF ST. LOUIS)

I, RONNIE D. LOWE AN ILLINOIS PROFESSIONAL LAND SURVEYOR, CERTIFY THAT THIS PROFESSIONAL SERVICE CONFORMS TO THE CURRENT ILLINOIS MINIMUM STANDARDS FOR A BOUNDARY SURVEY FOR THE PROPOSED PARCEL(S) TO BE ACQUIRED BY THE STATE OF ILLINOIS, DEPARTMENT OF TRANSPORTATION, SHOWN HEREON.

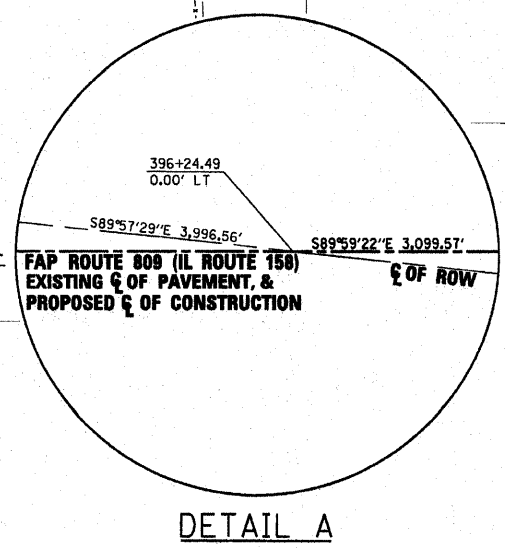
DATED _____
RONNIE D. LOWE, PLS NO. 035-003363
LICENCE EXPIRATION DATE: 11/30/2010

DAVID MASON & ASSOCIATES Engineering Architecture Surveying
800 South Vandeventer Avenue
St. Louis, MO 63110
(314) 534-1030
ILLINOIS LICENCE NO: 184-000485
Expiration Date: April 30, 2011

ILLINOIS DEPARTMENT OF TRANSPORTATION
PLAT OF HIGHWAYS
FAP ROUTE 809 (IL 158)
SECTION (133,134) RS-5, 135 RS-6
MONROE AND ST. CLAIR COUNTY
JOB NO. R-98-008-03
STATION 394+50 TO STATION 399+50
SCALE: 1" = 20'
SHEET 30 OF 127
ILLINOIS DEPARTMENT OF TRANSPORTATION
DIVISION OF HIGHWAYS/DISTRICT 8
1102 EASTPORT PLAZA DRIVE
COLLINGSVILLE, ILLINOIS 62234-6198
SHEET 1 IS A COVER SHEET

NO.	DATE	DESCRIPTION	BY
3	MM/DD/YYYY	CHANGE XXXXX	XXX
2	MM/DD/YYYY	CHANGE XXXXX	XXX
1	MM/DD/YYYY	CHANGE XXXXX	XXX

*DATE-TIME
*DATE-SPEC
*REF.
*REF.
*REF.



COORDINATES SHOWN HEREON ARE BASED ON SURVEY CONTROL DATA AS PROVIDED BY THE ILLINOIS DEPARTMENT OF TRANSPORTATION.

STATION	OFFSET	NORTHING	EASTING
394+25.25	24.89' RT	653528.0243	2316649.0817
394+25.79	25.11' LT	653578.0249	2316649.6233
394+75.25	24.92' RT	653527.9887	2316699.0827
394+75.79	25.08' LT	653577.9884	2316699.6233
397+98.59	24.90' LT	653577.7523	2317022.4248
397+98.69	25.10' RT	653527.7523	2317022.5197
398+38.59	24.88' LT	653577.7231	2317062.4249
398+38.69	25.12' RT	653527.7230	2317062.5198

NOTE: ALL FOUND MONUMENTATION ON THIS SHEET SHOWN PERPENDICULAR TO EXISTING RIGHT-OF-WAY
COMPLETION DATE OF FIELD WORK PERFORMED
LAND SURVEY: OCTOBER 06, 2006
RIGHT OF WAY STAKING: JUNE 02, 2009

COORDINATES SHOWN HEREON ARE BASED ON SURVEY CONTROL DATA AS PROVIDED BY THE ILLINOIS DEPARTMENT OF TRANSPORTATION.

STATION	OFFSET	NORTHING	EASTING
400+90.21	24.74' LT	653577.5391	2317314.0499
400+90.32	25.26' RT	653527.5391	2317314.1449
401+40.21	24.72' LT	653577.5026	2317364.0501
401+40.32	25.28' RT	653527.5026	2317364.1450
403+90.27	25.42' RT	653527.3197	2317614.1017
403+91.56	24.58' LT	653577.3188	2317615.3928
404+40.27	25.45' RT	653527.2832	2317664.1017
404+41.56	24.55' LT	653577.2823	2317665.3929

SECTION	COUNTY	TOTAL SHEETS	SHEET NO.
133,134 RS-5, 135 RS-6	MONROE/ST. CLAIR	762	147
STA. 399+50 TO STA. 404+50		CONTRACT NO.: 76408 & 76447	
R-98-008-03			

LEGEND

- EXISTING CENTERLINE
- EXISTING RIGHT OF WAY LINE
- EXISTING EASEMENT LINE
- PROPOSED CENTERLINE
- PROPOSED RIGHT OF WAY LINE
- PROPOSED TEMPORARY EASEMENT LINE
- PROPOSED PERMANENT EASEMENT LINE
- SECTION LINE
- QUARTER SECTION LINE
- QUARTER QUARTER SECTION LINE
- PROPERTY (DEED) LINE
- APPARENT PROPERTY LINE
- MEASURED DIMENSION
- COMPUTED DIMENSION
- RECORDED DIMENSION
- FOUND IRON PIPE OR IRON ROD
- SET 5/8 INCH IRON ROD
- PERMANENT SURVEY MONUMENT, I.D.O.T. STD. 2135
- (TO BE SET BY OTHERS)
- CUT CROSS FOUND OR SET
- FOUND RIGHT OF WAY MARKER
- N89°21'38"W 120.00' PROPOSED C/O OF CONSTRUCTION BEARING AND DISTANCE
- SAME OWNERSHIP
- EXISTING BUILDING

STAKING OF PROPOSED RIGHT OF WAY. SET 5/8 INCH METAL ROD WITH DIVISION OF HIGHWAY SURVEY MARKER TO MONUMENT THE POSITION SHOWN, IDENTIFIED BY INSCRIPTION DATA AND SURVEYORS REGISTRATION NUMBER, (PROPOSED RIGHT OF WAY CORNERS SET IN CULTIVATED AREAS SHALL BE A MINIMUM OF 20 INCHES BELOW THE GROUND SURFACES).

ALL DETAILS SHOWN NOT TO SCALE UNLESS OTHERWISE NOTED

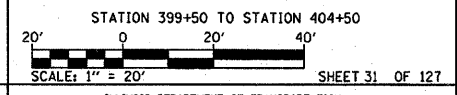
STATE OF MISSOURI)
) SS
CITY OF ST. LOUIS)

I, RONNIE D. LOWE AN ILLINOIS PROFESSIONAL LAND SURVEYOR, CERTIFY THAT THIS PROFESSIONAL SERVICE CONFORMS TO THE CURRENT ILLINOIS MINIMUM STANDARDS FOR A BOUNDARY SURVEY FOR THE PROPOSED PARCEL(S) TO BE ACQUIRED BY THE STATE OF ILLINOIS, DEPARTMENT OF TRANSPORTATION, SHOWN HEREON.

DATE: _____
RONNIE D. LOWE, PLS NO. 035-003363
LICENSE EXPIRATION DATE: 11/30/2010

DAVID MASON & ASSOCIATES Engineering Architecture Surveying
800 South Vandeventer Avenue
St. Louis, MO 63110
(314) 634-1030
ILLINOIS LICENCE NO: 184-000485
Expiration Date: April 30, 2011

ILLINOIS DEPARTMENT OF TRANSPORTATION
PLAT OF HIGHWAYS
FAP ROUTE 809 (IL 158)
SECTION (133,134) RS-5, 135 RS-6
MONROE AND ST. CLAIR COUNTY
JOB NO. R-98-008-03



ILLINOIS DEPARTMENT OF TRANSPORTATION
DIVISION OF HIGHWAYS/DISTRICT 8
1102 EASTPORT PLAZA DRIVE
COLLINGSVILLE, ILLINOIS 62234-6198
SHEET 1 IS A COVER SHEET

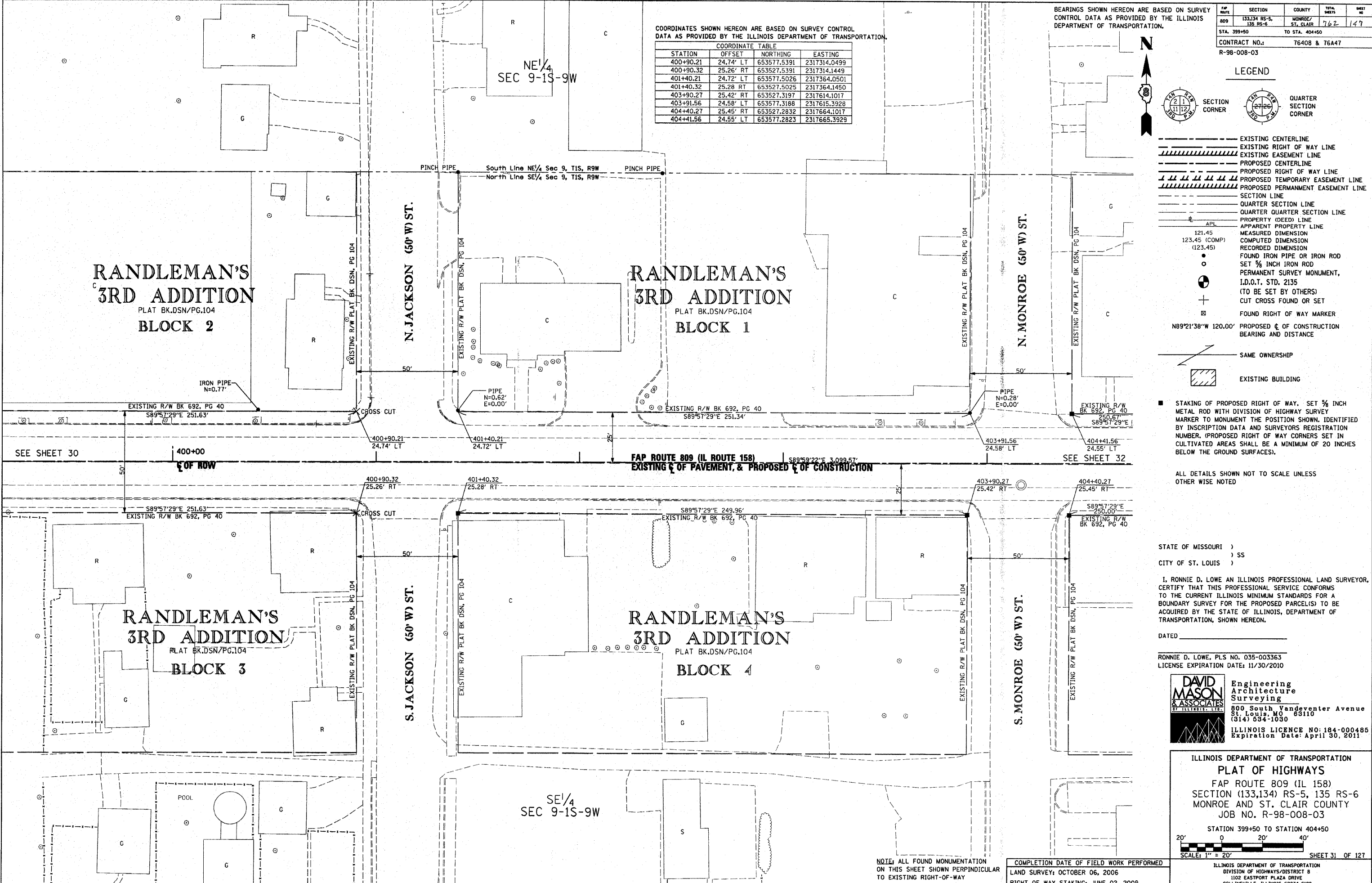
NO.	DATE	DESCRIPTION	BY
3	MM/DD/YYYY	CHANGE XXXXX	XXX
2	MM/DD/YYYY	CHANGE XXXXX	XXX
1	MM/DD/YYYY	CHANGE XXXXX	XXX

RANDLEMAN'S 3RD ADDITION
PLAT BK.DSN/PG.104
BLOCK 2

RANDLEMAN'S 3RD ADDITION
PLAT BK.DSN/PG.104
BLOCK 1

RANDLEMAN'S 3RD ADDITION
PLAT BK.DSN/PG.104
BLOCK 3

RANDLEMAN'S 3RD ADDITION
PLAT BK.DSN/PG.104
BLOCK 4



NOTE: ALL FOUND MONUMENTATION ON THIS SHEET SHOWN PERPENDICULAR TO EXISTING RIGHT-OF-WAY

COMPLETION DATE OF FIELD WORK PERFORMED
LAND SURVEY: OCTOBER 06, 2006
RIGHT OF WAY STAKING: JUNE 02, 2009

COORDINATES SHOWN HEREON ARE BASED ON SURVEY CONTROL DATA AS PROVIDED BY THE ILLINOIS DEPARTMENT OF TRANSPORTATION.

COORDINATE TABLE			
STATION	OFFSET	NORTHING	EASTING
403+90.27	25.42' RT	653527.3197	2317614.1017
403+91.56	24.58' LT	653577.3188	2317615.3928
404+40.27	25.45' RT	653527.2832	2317664.1017
404+41.56	24.55' LT	653577.2823	2317665.3929
406+90.27	25.58' RT	653527.1004	2317914.1020
406+92.02	24.41' LT	653577.0991	2317915.8596
407+40.27	25.61' RT	653527.0639	2317964.1021
407+42.02	24.39' LT	653577.0626	2317965.8596

BEARINGS SHOWN HEREON ARE BASED ON SURVEY CONTROL DATA AS PROVIDED BY THE ILLINOIS DEPARTMENT OF TRANSPORTATION.

CONTRACT NO.	SECTION	COUNTY	TOTAL SHEETS	SHEET NO.
R-98-008-03	133,134 RS-5, 135 RS-6	MONROE/ST. CLAIR	762	148
STA. 404+00	TO STA. 409+00			
CONTRACT NO.: 76408 & 76A47				

LEGEND

- EXISTING CENTERLINE
- EXISTING RIGHT OF WAY LINE
- EXISTING EASEMENT LINE
- PROPOSED CENTERLINE
- PROPOSED RIGHT OF WAY LINE
- PROPOSED TEMPORARY EASEMENT LINE
- PROPOSED PERMANENT EASEMENT LINE
- SECTION LINE
- QUARTER SECTION LINE
- QUARTER QUARTER SECTION LINE
- PROPERTY (DEED) LINE
- APL APPARENT PROPERTY LINE
- 121.45 MEASURED DIMENSION
- 123.45 (COMP) COMPUTED DIMENSION
- (123.45) RECORDED DIMENSION
- FOUND IRON PIPE OR IRON ROD
- SET 5/8 INCH IRON ROD
- PERMANENT SURVEY MONUMENT, I.D.O.T. STD. 2135 (TO BE SET BY OTHERS)
- CUT CROSS FOUND OR SET
- FOUND RIGHT OF WAY MARKER
- N89°21'38"W 120.00' PROPOSED C OF CONSTRUCTION BEARING AND DISTANCE
- SAME OWNERSHIP
- EXISTING BUILDING

ALL DETAILS SHOWN NOT TO SCALE UNLESS OTHERWISE NOTED

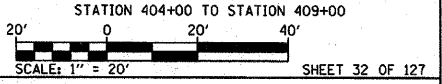
STATE OF MISSOURI)
) SS
CITY OF ST. LOUIS)

I, RONNIE D. LOWE AN ILLINOIS PROFESSIONAL LAND SURVEYOR, CERTIFY THAT THIS PROFESSIONAL SERVICE CONFORMS TO THE CURRENT ILLINOIS MINIMUM STANDARDS FOR A BOUNDARY SURVEY FOR THE PROPOSED PARCEL(S) TO BE ACQUIRED BY THE STATE OF ILLINOIS, DEPARTMENT OF TRANSPORTATION, SHOWN HEREON.

DATED _____
RONNIE D. LOWE, PLS NO. 035-003363
LICENSE EXPIRATION DATE: 11/30/2010

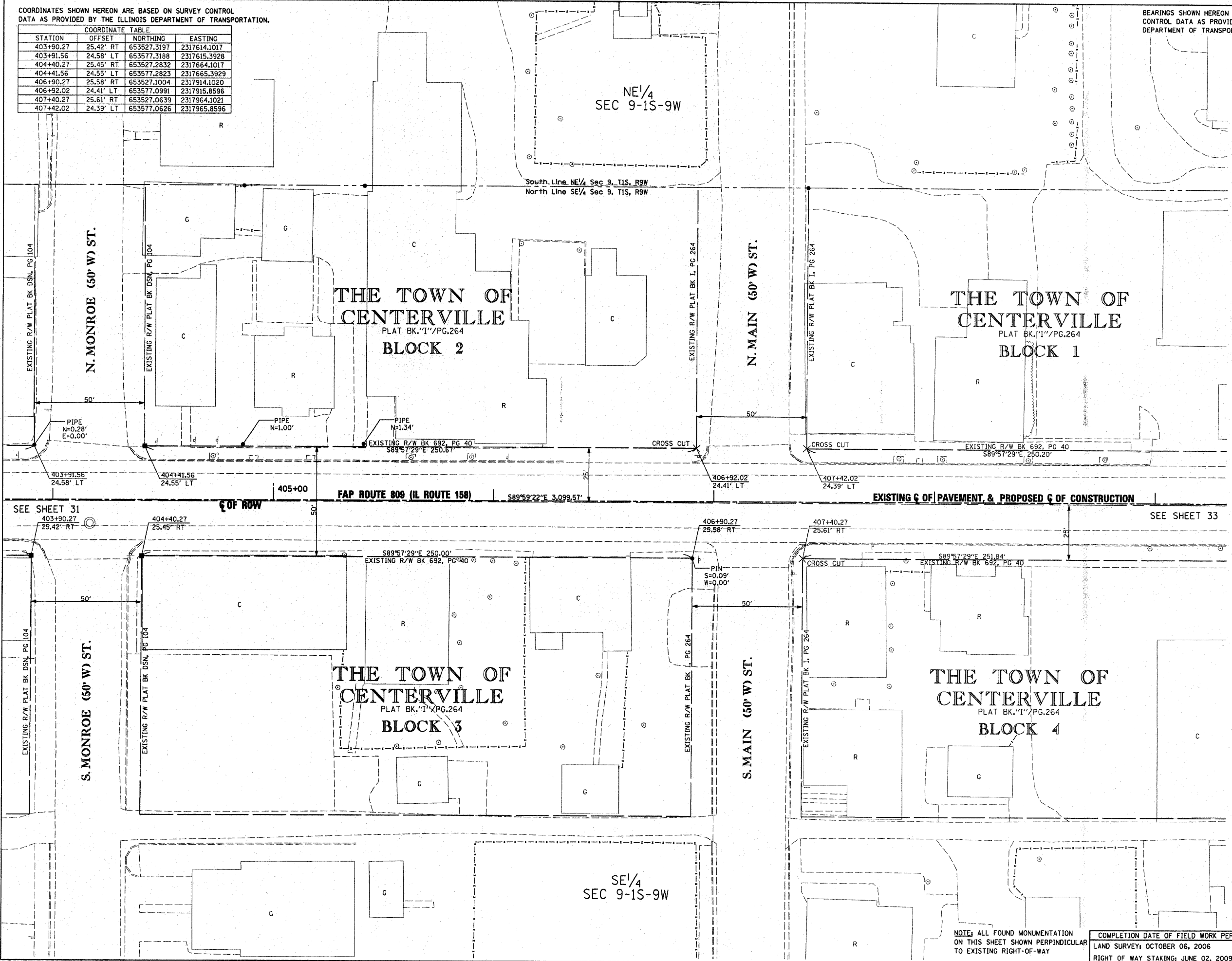
DAVID MASON & ASSOCIATES Engineering Architecture Surveying
800 South Vandeventer Avenue
St. Louis, MO 63110
(314) 534-1030
ILLINOIS LICENCE NO: 184-000485
Expiration Date: April 30, 2011

ILLINOIS DEPARTMENT OF TRANSPORTATION
PLAT OF HIGHWAYS
FAP ROUTE 809 (IL 158)
SECTION (133,134) RS-5, 135 RS-6
MONROE AND ST. CLAIR COUNTY
JOB NO. R-98-008-03



ILLINOIS DEPARTMENT OF TRANSPORTATION
DIVISION OF HIGHWAYS/DISTRICT 8
1102 EASTPORT PLAZA DRIVE
COLLINGSVILLE, ILLINOIS 62234-6198
SHEET 1 IS A COVER SHEET

NO.	DATE	DESCRIPTION
3	MM/DD/YYYY	CHANGE XXXXX
2	MM/DD/YYYY	CHANGE XXXXX
1	MM/DD/YYYY	CHANGE XXXXX



NOTE: ALL FOUND MONUMENTATION ON THIS SHEET SHOWN PERPENDICULAR TO EXISTING RIGHT-OF-WAY
COMPLETION DATE OF FIELD WORK PERFORMED: LAND SURVEY: OCTOBER 06, 2006
RIGHT OF WAY STAKING: JUNE 02, 2009

DATE TIME
JOB SPEC
REF
REF
REF

COORDINATES SHOWN HEREON ARE BASED ON SURVEY CONTROL DATA AS PROVIDED BY THE ILLINOIS DEPARTMENT OF TRANSPORTATION.

STATION	OFFSET	NORTHING	EASTING
409+92.11	25.75' RT	653526.8797	2318215.9376
409+92.22	24.25' LT	653576.8797	2318216.0575
410+32.11	25.77' RT	653526.8505	2318255.9377
410+42.22	24.22' LT	653576.8504	2318256.0575
413+42.86	24.06' LT	653576.6233	2318566.6981
413+45.04	25.94' RT	653526.6217	2318568.8636
413+92.86	24.03' LT	653576.5867	2318616.6982
413+95.04	25.97' RT	653526.5852	2318618.8648

BEARINGS SHOWN HEREON ARE BASED ON SURVEY CONTROL DATA AS PROVIDED BY THE ILLINOIS DEPARTMENT OF TRANSPORTATION.

SECTION	COUNTY	TOTAL ACRES	SHEET NO.
133,134 RS-5, 135 RS-6	MONROE/ST. CLAIR	762	149

STA. 409+50 TO STA. 414+00
CONTRACT NO.: 76408 & 76447
R-98-008-03

LEGEND

- EXISTING CENTERLINE
- EXISTING RIGHT OF WAY LINE
- EXISTING EASEMENT LINE
- PROPOSED CENTERLINE
- PROPOSED RIGHT OF WAY LINE
- PROPOSED TEMPORARY EASEMENT LINE
- PROPOSED PERMANENT EASEMENT LINE
- SECTION LINE
- QUARTER SECTION LINE
- QUARTER QUARTER SECTION LINE
- PROPERTY (DEED) LINE
- APL
- 121.45 MEASURED DIMENSION
- 123.45 (COMP) MEASURED DIMENSION
- 123.45 RECORDED DIMENSION
- FOUND IRON PIPE OR IRON ROD
- SET 5/8 INCH IRON ROD
- PERMANENT SURVEY MONUMENT, I.D.O.T. STD. 2135 (TO BE SET BY OTHERS)
- CUT CROSS FOUND OR SET
- FOUND RIGHT OF WAY MARKER
- N89°21'38"W 120.00' PROPOSED C/OF CONSTRUCTION BEARING AND DISTANCE
- SAME OWNERSHIP
- EXISTING BUILDING

STAKING OF PROPOSED RIGHT OF WAY, SET 5/8 INCH METAL ROD WITH DIVISION OF HIGHWAY SURVEY MARKER TO MONUMENT THE POSITION SHOWN, IDENTIFIED BY INSCRIPTION DATA AND SURVEYORS REGISTRATION NUMBER, (PROPOSED RIGHT OF WAY CORNERS SET IN CULTIVATED AREAS SHALL BE A MINIMUM OF 20 INCHES BELOW THE GROUND SURFACES).

ALL DETAILS SHOWN NOT TO SCALE UNLESS OTHERWISE NOTED

STATE OF MISSOURI)
CITY OF ST. LOUIS) SS

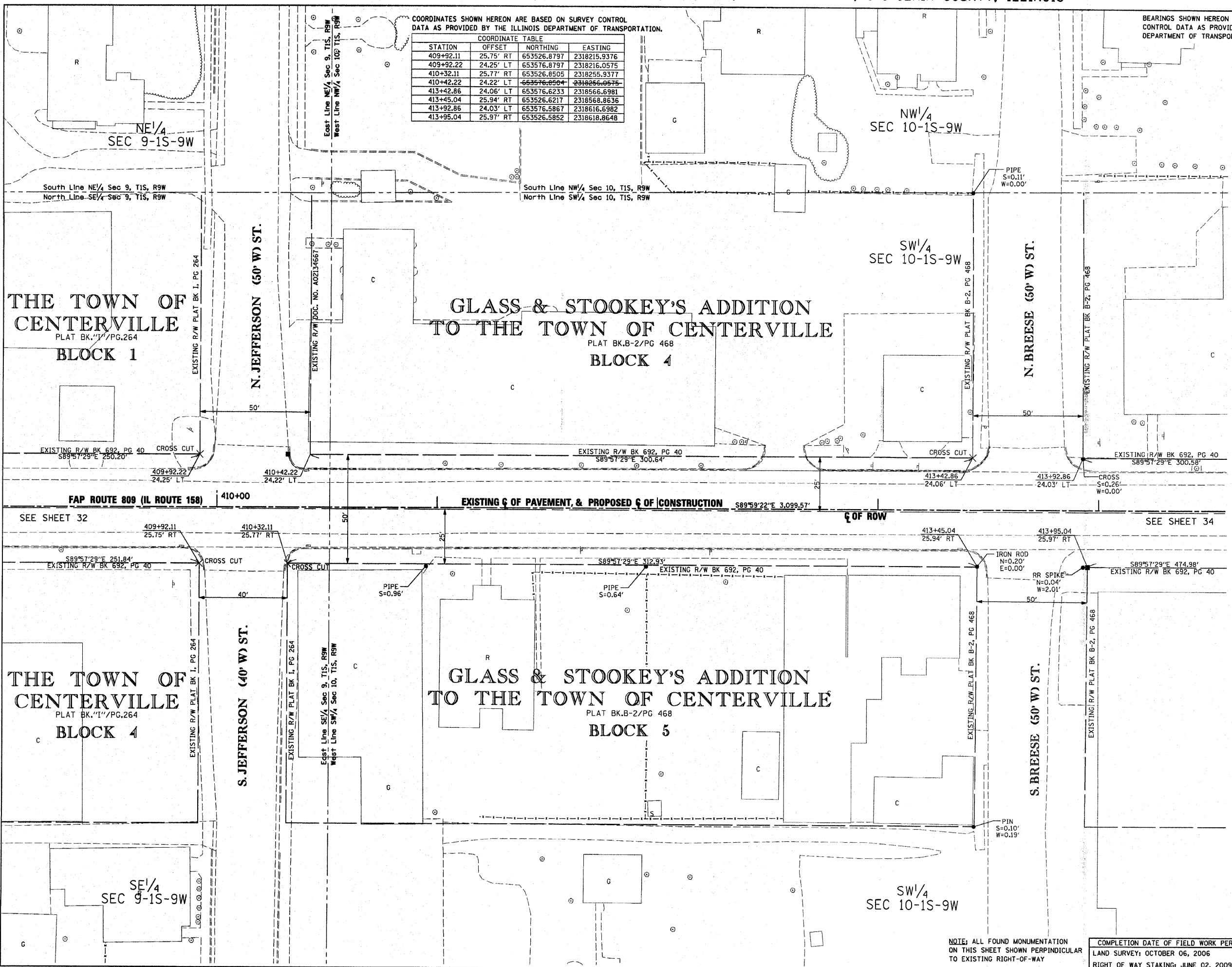
I, RONNIE D. LOWE AN ILLINOIS PROFESSIONAL LAND SURVEYOR, CERTIFY THAT THIS PROFESSIONAL SERVICE CONFORMS TO THE CURRENT ILLINOIS MINIMUM STANDARDS FOR A BOUNDARY SURVEY FOR THE PROPOSED PARCEL(S) TO BE ACQUIRED BY THE STATE OF ILLINOIS, DEPARTMENT OF TRANSPORTATION, SHOWN HEREON.

DATED _____
RONNIE D. LOWE, PLS NO. 035-003363
LICENSE EXPIRATION DATE: 11/30/2010

DAVID MASON & ASSOCIATES Engineering Architecture Surveying
800 South Vandeventer Avenue
St. Louis, MO 63110
(314) 634-1030
ILLINOIS LICENCE NO: 184-000485
Expiration Date: April 30, 2011

ILLINOIS DEPARTMENT OF TRANSPORTATION
PLAT OF HIGHWAYS
FAP ROUTE 809 (IL 158)
SECTION (133,134) RS-5, 135 RS-6
MONROE AND ST. CLAIR COUNTY
JOB NO. R-98-008-03
STATION 409+50 TO STATION 414+00
SCALE: 1" = 20'
SHEET 33 OF 127
ILLINOIS DEPARTMENT OF TRANSPORTATION
DIVISION OF HIGHWAYS/DISTRICT 8
1102 EASTPORT PLAZA DRIVE
COLLINSVILLE, ILLINOIS 62234-6198
SHEET 1 IS A COVER SHEET

NO.	DATE	DESCRIPTION
3	MM/DD/YYYY	CHANGE XXXXX
2	MM/DD/YYYY	CHANGE XXXXX
1	MM/DD/YYYY	CHANGE XXXXX



NOTE: ALL FOUND MONUMENTATION ON THIS SHEET SHOWN PERPENDICULAR TO EXISTING RIGHT-OF-WAY

COMPLETION DATE OF FIELD WORK PERFORMED
LAND SURVEY: OCTOBER 06, 2006
RIGHT OF WAY STAKING: JUNE 02, 2009

DATE-TIME
JOB-SPEC
REF
REF

BEARINGS SHOWN HEREON ARE BASED ON SURVEY CONTROL DATA AS PROVIDED BY THE ILLINOIS DEPARTMENT OF TRANSPORTATION.

MAP SHEET	SECTION	COUNTY	TOTAL SHEETS	SHEET NO.
809	133,134 RS-5, 135 RS-6	MONROE/ST. CLAIR	762	150
STA. 413+25		TO STA. 418+75		
CONTRACT NO.:		76408 & 76A47		
R-98-008-03				

LEGEND

- SECTION CORNER
- QUARTER SECTION CORNER
- EXISTING CENTERLINE
- EXISTING RIGHT OF WAY LINE
- EXISTING EASEMENT LINE
- PROPOSED CENTERLINE
- PROPOSED RIGHT OF WAY LINE
- PROPOSED TEMPORARY EASEMENT LINE
- PROPOSED PERMANENT EASEMENT LINE
- SECTION LINE
- QUARTER SECTION LINE
- QUARTER QUARTER SECTION LINE
- PROPERTY (DEED) LINE
- APL
- MEASURED DIMENSION
- COMPUTED DIMENSION
- RECORDED DIMENSION
- FOUND IRON PIPE OR IRON ROD
- SET 1/2 INCH IRON ROD
- PERMANENT SURVEY MONUMENT, I.D.O.T. STD. 2135
- CUT CROSS FOUND OR SET
- FOUND RIGHT OF WAY MARKER
- PROPOSED C OF CONSTRUCTION BEARING AND DISTANCE
- SAME OWNERSHIP
- EXISTING BUILDING

STAKING OF PROPOSED RIGHT OF WAY. SET 1/2 INCH METAL ROD WITH DIVISION OF HIGHWAY SURVEY MARKER TO MONUMENT THE POSITION SHOWN, IDENTIFIED BY INSCRIPTION DATA AND SURVEYORS REGISTRATION NUMBER. (PROPOSED RIGHT OF WAY CORNERS SET IN CULTIVATED AREAS SHALL BE A MINIMUM OF 20 INCHES BELOW THE GROUND SURFACES).

ALL DETAILS SHOWN NOT TO SCALE UNLESS OTHERWISE NOTED

STATE OF MISSOURI)
) SS
CITY OF ST. LOUIS)

I, RONNIE D. LOWE AN ILLINOIS PROFESSIONAL LAND SURVEYOR, CERTIFY THAT THIS PROFESSIONAL SERVICE CONFORMS TO THE CURRENT ILLINOIS MINIMUM STANDARDS FOR A BOUNDARY SURVEY FOR THE PROPOSED PARCEL(S) TO BE ACQUIRED BY THE STATE OF ILLINOIS, DEPARTMENT OF TRANSPORTATION, SHOWN HEREON.

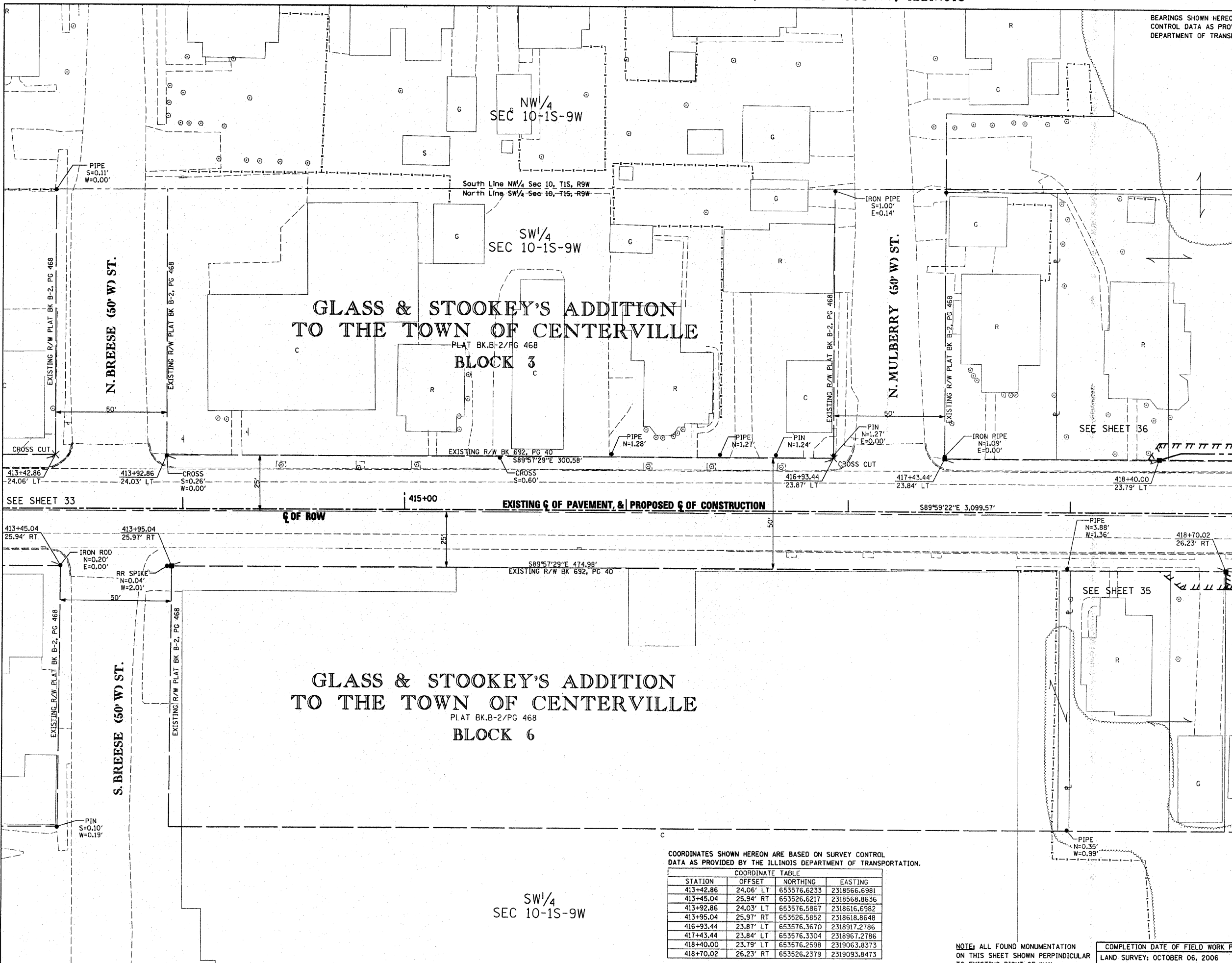
DATED _____
RONNIE D. LOWE, PLS NO. 035-003363
LICENSE EXPIRATION DATE: 11/30/2010

DAVID MASON & ASSOCIATES Engineering Architecture Surveying
800 South Vandeventer Avenue
St. Louis, MO 63110
(314) 634-1030
ILLINOIS LICENSE NO: 184-000485
Expiration Date: April 30, 2011

ILLINOIS DEPARTMENT OF TRANSPORTATION
PLAT OF HIGHWAYS
FAP ROUTE 809 (IL 158)
SECTION (133,134) RS-5, 135 RS-6
MONROE AND ST. CLAIR COUNTY
JOB NO. R-98-008-03
STATION 413+25 TO STATION 418+75
SCALE: 1" = 20'
SHEET 34 OF 127
ILLINOIS DEPARTMENT OF TRANSPORTATION
DIVISION OF HIGHWAYS/DISTRICT 8
1102 EASTPORT PLAZA DRIVE
COLLINSVILLE, ILLINOIS 62234-6198
SHEET 1 IS A COVER SHEET

NO.	DATE	DESCRIPTION
3	MM/DD/YYYY	CHANGE XXXXX
2	MM/DD/YYYY	CHANGE XXXXX
1	MM/DD/YYYY	CHANGE XXXXX

\$DATE\$
DATE-TIME
CON-SPEC
REF
REF
REF



GLASS & STOOKEY'S ADDITION
TO THE TOWN OF CENTERVILLE

PLAT BK.B-2/PG 468
BLOCK 3

GLASS & STOOKEY'S ADDITION
TO THE TOWN OF CENTERVILLE

PLAT BK.B-2/PG 468
BLOCK 6

COORDINATES SHOWN HEREON ARE BASED ON SURVEY CONTROL DATA AS PROVIDED BY THE ILLINOIS DEPARTMENT OF TRANSPORTATION.

STATION	OFFSET	NORTHING	EASTING
413+42.86	24.06' LT	653576.6233	2318566.6981
413+45.04	25.94' RT	653526.6217	2318568.8636
413+92.86	24.03' LT	653576.5867	2318616.6982
413+95.04	25.97' RT	653526.5852	2318618.8648
416+93.44	23.87' LT	653576.3670	2318917.2786
417+43.44	23.84' LT	653576.3304	2318967.2786
418+40.00	23.79' LT	653576.2598	2319063.8373
418+70.02	26.23' RT	653526.2379	2319093.8473

NOTE: ALL FOUND MONUMENTATION ON THIS SHEET SHOWN PERPENDICULAR TO EXISTING RIGHT-OF-WAY

COMPLETION DATE OF FIELD WORK PERFORMED
LAND SURVEY: OCTOBER 06, 2006
RIGHT OF WAY STAKING: JUNE 02, 2009

BEARINGS SHOWN HEREON ARE BASED ON SURVEY CONTROL DATA AS PROVIDED BY THE ILLINOIS DEPARTMENT OF TRANSPORTATION.

SECTION	COUNTY	TOTAL SHEETS	SHEET NO.
133,134 RS-5, 135 RS-6	MONROE/ST. CLAIR	762	151
CONTRACT NO.: 76408 & 76447		R-98-008-03	

LEGEND

- EXISTING CENTERLINE
- EXISTING RIGHT OF WAY LINE
- EXISTING EASEMENT LINE
- PROPOSED CENTERLINE
- PROPOSED RIGHT OF WAY LINE
- PROPOSED TEMPORARY EASEMENT LINE
- PROPOSED PERMANENT EASEMENT LINE
- SECTION LINE
- QUARTER SECTION LINE
- QUARTER QUARTER SECTION LINE
- APL
- PROPERTY (DEED) LINE
- APPARENT PROPERTY LINE
- MEASURED DIMENSION
- COMPUTED DIMENSION
- RECORDED DIMENSION
- FOUND IRON PIPE OR IRON ROD
- SET 5/8 INCH IRON ROD
- PERMANENT SURVEY MONUMENT, I.O.T. STD. 2135 (TO BE SET BY OTHERS)
- CUT CROSS FOUND OR SET
- FOUND RIGHT OF WAY MARKER
- N89°21'38"W 120.00' PROPOSED C OF CONSTRUCTION BEARING AND DISTANCE
- SAME OWNERSHIP
- EXISTING BUILDING

STAKING OF PROPOSED RIGHT OF WAY. SET 5/8 INCH METAL ROD WITH DIVISION OF HIGHWAY SURVEY MARKER TO MONUMENT THE POSITION SHOWN, IDENTIFIED BY INSCRIPTION DATA AND SURVEYORS REGISTRATION NUMBER. (PROPOSED RIGHT OF WAY CORNERS SET IN CULTIVATED AREAS SHALL BE A MINIMUM OF 20 INCHES BELOW THE GROUND SURFACES).

ALL DETAILS SHOWN NOT TO SCALE UNLESS OTHERWISE NOTED

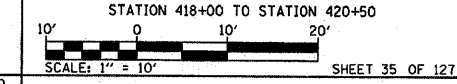
STATE OF MISSOURI)
) SS
CITY OF ST. LOUIS)

I, RONNIE D. LOWE AN ILLINOIS PROFESSIONAL LAND SURVEYOR, CERTIFY THAT THIS PROFESSIONAL SERVICE CONFORMS TO THE CURRENT ILLINOIS MINIMUM STANDARDS FOR A BOUNDARY SURVEY FOR THE PROPOSED PARCEL(S) TO BE ACQUIRED BY THE STATE OF ILLINOIS, DEPARTMENT OF TRANSPORTATION, SHOWN HEREON.

DATED _____
RONNIE D. LOWE, PLS NO. 035-003363
LICENSE EXPIRATION DATE: 11/30/2010

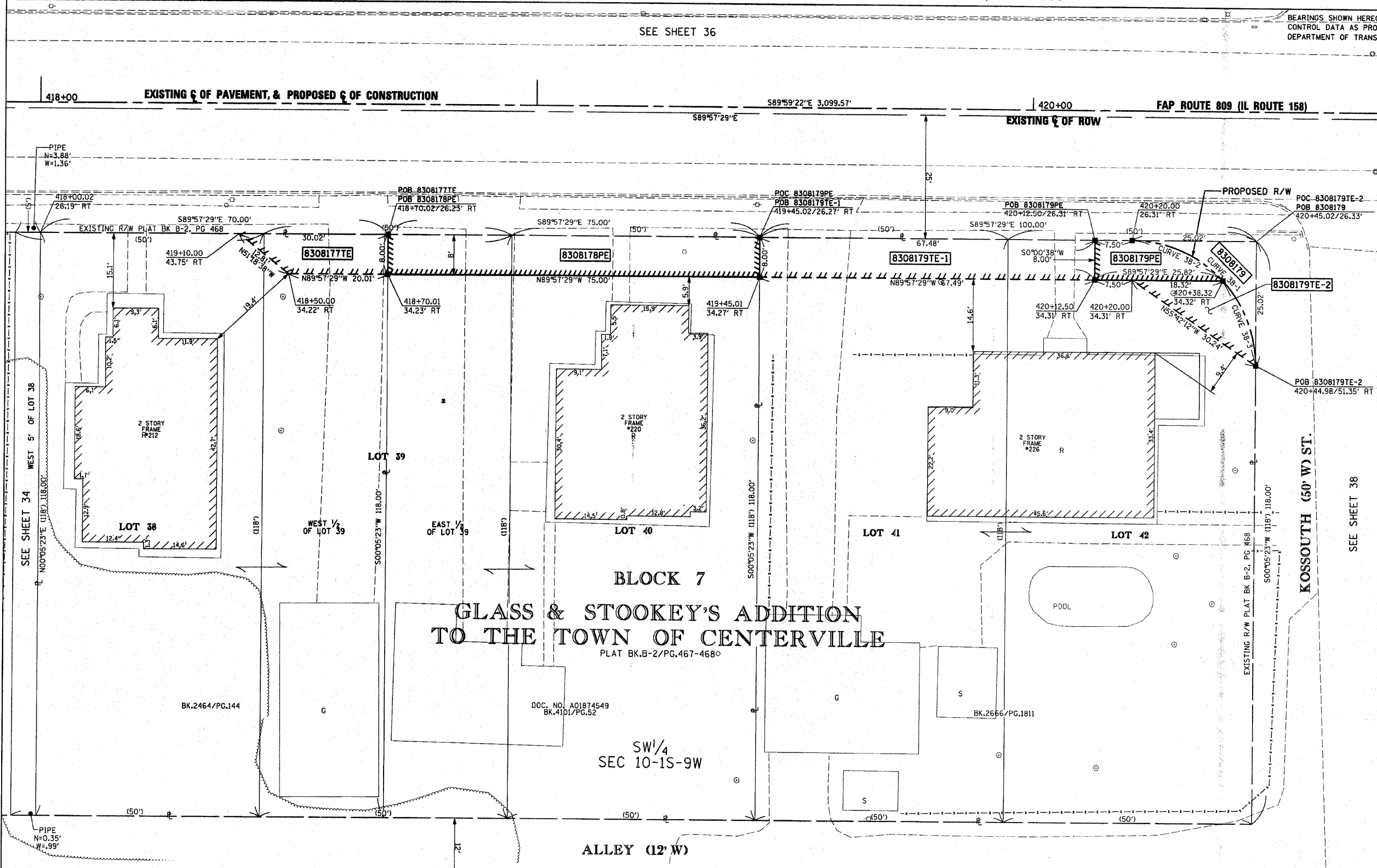
DAVID MASON & ASSOCIATES Engineering Architecture Surveying
800 South Vandeventer Avenue
St. Louis, MO 63110
(314) 534-1030
ILLINOIS LICENCE NO: 184-000485
Expiration Date: April 30, 2011

ILLINOIS DEPARTMENT OF TRANSPORTATION
PLAT OF HIGHWAYS
FAP ROUTE 809 (IL 158)
SECTION (133,134) RS-5, 135 RS-6
MONROE AND ST. CLAIR COUNTY
JOB NO. R-98-008-03



ILLINOIS DEPARTMENT OF TRANSPORTATION
DIVISION OF HIGHWAYS/DISTRICT 8
1102 EASTPORT PLAZA DRIVE
COLLINSVILLE, ILLINOIS 62234-6198
SHEET 1 IS A COVER SHEET

COMPLETION DATE OF FIELD WORK PERFORMED
LAND SURVEY: OCTOBER 06, 2006
RIGHT OF WAY STAKING: JUNE 02, 2009



NO.	DATE	DESCRIPTION	BY
3	MM/DD/YYYY	CHANGE XXXXXX	XXX
2	MM/DD/YYYY	CHANGE XXXXXX	XXX
1	MM/DD/YYYY	CHANGE XXXXXX	XXX

GLASS & STOOKEY'S ADDITION TO THE TOWN OF CENTERVILLE
PLAT BK.B-2/PG.467-468

SW 1/4 SEC 10-1S-9W

PARCEL NO.	OWNER	TOTAL HOLDING ACRES	FEE SIMPLE ACQUISITION		EASEMENTS		PERMANENT TAX NUMBER	PROPERTY ACQUIRED BY DOC. NO.	
			GROSS ACRES	REMAINDER SO. FT.	PE = PERMANENT TE = TEMPORARY ACRES	SO. FT.			EASEMENT PURPOSE
8308177	Raymond J. Tellezan Jr. and Marsha Tellezan, husband and wife, as joint tenants Book 2464 Page 144 Title Report Number SC-4345	0.1896		0.1896	TE=0.0046	TE=200	12-10-0-302-020	A02131506	
8308178	Michael Toenjes and Catherine A. Toenjes, husband and wife as tenants by the entirety Doc No. A01874549 Title Report Number SC-5889	0.2032		0.2032	PE=0.0138	PE=600	12-10-0-302-019		
8308179	Terry Joseph Carrico and Bonita Sue Carrico, husband and wife, as joint tenants Book 2656 Page 181 Title Report Number SC-6115-6116	0.2709	0.0031	134	0.2684	TE-1=0.0031 TE-2=0.0041 PE=0.0037	TE-1=134 TE-2=177 PE=161	TE-1= ENTRANCE CONSTRUCTION & GRADING TE-2= GRADING PE= STORM SEWER CONSTRUCTION & MAINTENANCE	12-10-0-302-007 12-10-0-302-008

COORDINATES SHOWN HEREON ARE BASED ON SURVEY CONTROL DATA AS PROVIDED BY THE ILLINOIS DEPARTMENT OF TRANSPORTATION.

STATION	COORDINATE TABLE		
	OFFSET	NORTHING	EASTING
418+70.01	34.23' RT	653518.2379	2319093.8348
418+70.02	26.23' RT	653526.2379	2319093.8473
419+45.01	34.27' RT	653518.1831	2319168.8348
419+45.02	26.27' RT	653526.1831	2319168.8474
420+12.50	26.31' RT	653526.1337	2319236.3281
420+12.50	34.31' RT	653518.1337	2319236.3267
420+20.00	26.31' RT	653526.1282	2319243.8264
420+38.32	34.32' RT	653518.1148	2319262.1509
420+44.98	51.35' RT	653501.0891	2319268.8081

CURVE	CURVE TABLE			
	R	L	C	CB
CURVE-38-1	R=25.00'	L=39.29'	C=35.37'	CB=N44°56'03"W
CURVE-38-2	R=25.00'	L=20.58'	C=20.00'	CB=S66°22'48"E
CURVE-38-3	R=25.00'	L=18.71'	C=18.28'	CB=S21°21'22"E

DATE-TIME
COORD-SPEC
REF-REF
REF-REF

COORDINATES SHOWN HEREON ARE BASED ON SURVEY CONTROL DATA AS PROVIDED BY THE ILLINOIS DEPARTMENT OF TRANSPORTATION.

STATION	OFFSET	NORTHING	EASTING
418+40.00	23.79' LT	653576.2598	2319063.8373
418+50.00	26.78' LT	653579.2525	2319073.8378
418+94.06	26.76' LT	653579.2203	2319117.8991
419+44.27	26.73' LT	653579.1836	2319168.1100

SECTION	COUNTY	TOTAL SHEETS	SHEET NO.
133,134 RS-5, 135 RS-6	MONROE/ST. CLAIR	762	152

STATION 417+50 TO STATION 420+00
 CONTRACT NO. 76408 & 76447
 R-98-008-03

LEGEND

- EXISTING CENTERLINE
- EXISTING RIGHT OF WAY LINE
- EXISTING EASEMENT LINE
- PROPOSED CENTERLINE
- PROPOSED RIGHT OF WAY LINE
- PROPOSED TEMPORARY EASEMENT LINE
- PROPOSED PERMANENT EASEMENT LINE
- SECTION LINE
- QUARTER SECTION LINE
- QUARTER QUARTER SECTION LINE
- PROPERTY (DEED) LINE
- APL APPARENT PROPERTY LINE
- 121.45 MEASURED DIMENSION
- 123.45 (COMP) COMPUTED DIMENSION
- 123.45 RECORDED DIMENSION
- FOUND IRON PIPE OR IRON ROD
- SET 1/2 INCH IRON ROD
- PERMANENT SURVEY MONUMENT, I.D.O.T. STD. 2135 (TO BE SET BY OTHERS)
- CUT CROSS FOUND OR SET
- FOUND RIGHT OF WAY MARKER
- N89°21'38"W 120.00' PROPOSED C of CONSTRUCTION BEARING AND DISTANCE
- SAME OWNERSHIP
- EXISTING BUILDING

STAKING OF PROPOSED RIGHT OF WAY. SET 1/2 INCH METAL ROD WITH DIVISION OF HIGHWAY SURVEY MARKER TO MONUMENT THE POSITION SHOWN, IDENTIFIED BY INSCRIPTION DATA AND SURVEYORS REGISTRATION NUMBER. (PROPOSED RIGHT OF WAY CORNERS SET IN CULTIVATED AREAS SHALL BE A MINIMUM OF 20 INCHES BELOW THE GROUND SURFACES).

ALL DETAILS SHOWN NOT TO SCALE UNLESS OTHERWISE NOTED

STATE OF MISSOURI)
) SS
 CITY OF ST. LOUIS)

I, RONNIE D. LOWE AN ILLINOIS PROFESSIONAL LAND SURVEYOR, CERTIFY THAT THIS PROFESSIONAL SERVICE CONFORMS TO THE CURRENT ILLINOIS MINIMUM STANDARDS FOR A BOUNDARY SURVEY FOR THE PROPOSED PARCEL(S) TO BE ACQUIRED BY THE STATE OF ILLINOIS, DEPARTMENT OF TRANSPORTATION, SHOWN HEREON.

DATED _____
 RONNIE D. LOWE, PLS NO. 035-003363
 LICENSE EXPIRATION DATE: 11/30/2010

DAVID MASON & ASSOCIATES Engineering Architecture Surveying
 800 South Vandeventer Avenue
 St. Louis, MO 63110
 (314) 534-1030
 ILLINOIS LICENSE NO: 184-000485
 Expiration Date: April 30, 2011

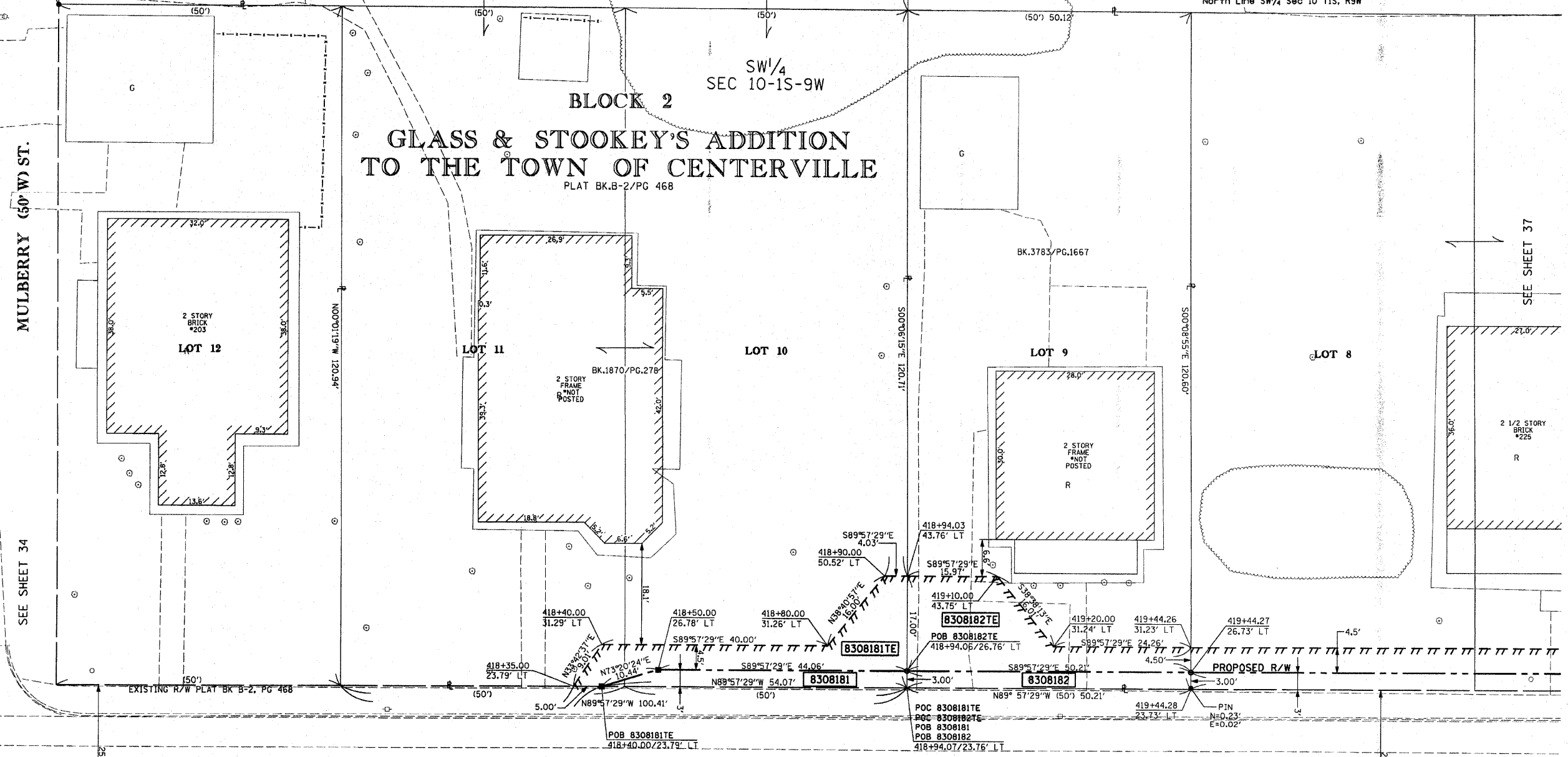
ILLINOIS DEPARTMENT OF TRANSPORTATION
PLAT OF HIGHWAYS
 FAP ROUTE 809 (IL 158)
 SECTION (133,134) RS-5, 135 RS-6
 MONROE AND ST. CLAIR COUNTY
 JOB NO. R-98-008-03

STATION 417+50 TO STATION 420+00
 SCALE: 1" = 10'
 SHEET 36 OF 127

ILLINOIS DEPARTMENT OF TRANSPORTATION
 DIVISION OF HIGHWAYS/DISTRICT 8
 1102 EASTPORT PLAZA DRIVE
 COLLINGSVILLE, ILLINOIS 62234-6198
 SHEET 1 IS A COVER SHEET

PARCEL NO.	OWNER	TOTAL HOLDING ACRES	FEE SIMPLE ACQUISITION		EASEMENTS		PERMANENT TAX NUMBER	PROPERTY ACQUIRED BY DOC. NO.		
			GROSS ACRES	REMAINDER SQ. FT.	PE = PERMANENT ACRES	TE = TEMPORARY SQ. FT.			EASEMENT PURPOSE	
8308181	William T. Davinroy and Mary Kathleen Davinroy, husband and wife, as joint tenants Book 1870 Page 278 Title Report Number SC-6120	0.5588	0.0034	147	0.5554	0.0090	TE=390	GRADING	12-10-0-108-011	A02160163
8308182	Andrew Large and Christina Large, as joint tenants Book 3783 Page 1667 Title Report Number SC-6121	0.1390	0.0034	151	0.1355	TE=0.0112	TE=488	ENTRANCE CONSTRUCTION & GRADING	12-10-0-108-008	

BLOCK 2
 SEC 10-1S-9W
GLASS & STOOKEY'S ADDITION TO THE TOWN OF CENTERVILLE
 PLAT BK.B-2/PG 468



418+00 EXISTING C of PAVEMENT, & PROPOSED C of CONSTRUCTION 589°59'22"E 3,099.57' FAP ROUTE 809 (IL ROUTE 158) 420+00 EXISTING C of ROW

SEE SHEET 35

COMPLETION DATE OF FIELD WORK PERFORMED
 LAND SURVEY: OCTOBER 06, 2006
 RIGHT OF WAY STAKING: JUNE 02, 2009

NO.	DATE	DESCRIPTION	BY
3	MM/DD/YYYY	CHANGE XXXXXX	XXX
2	MM/DD/YYYY	CHANGE XXXXXX	XXX
1	MM/DD/YYYY	CHANGE XXXXXX	XXX

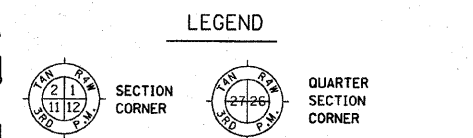
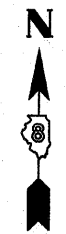
6-001258
 DATE-TIME
 CON-SPEC
 REF-REF-REF-REF

PARCEL NO.	OWNER	TOTAL HOLDING	FEE SIMPLE ACQUISITION			EASEMENTS		PERMANENT TAX NUMBER	PROPERTY ACQUIRED BY DOC. NO.	
			ACRES	SQ. FT.	ACRES	PE = PERMANENT TE = TEMPORARY				
						ACRES	SO. FT.			EASEMENT PURPOSE
8308183	Kevin D. Schmidt, a never married person Document No. A01935551 Book 4238 Page 112 Title Report Number SC-6110	0.2776	0.0100	437	0.2676	TE=0.0088	TE=383	GRADING	12-10-0-108-012	A02147079
8308185	Dennis J. Hauck, divorced and not since remarried Book 3621 Page 867 Title Report Number SC-4334-4335	0.2866	0.0077	336	0.2789	TE=0.0276	TE=1,204	GRADING	12-10-0-109-011 12-10-0-109-012	A02127900

COORDINATES SHOWN HEREON ARE BASED ON SURVEY CONTROL DATA AS PROVIDED BY THE ILLINOIS DEPARTMENT OF TRANSPORTATION.

COORDINATE TABLE			
STATION	OFFSET	NORTHING	EASTING
419+44.27	26.73' LT	653579.1836	2319168.1100
420+19.59	26.69' LT	653579.1285	2319243.4234
420+44.60	51.80' LT	653604.2327	2319268.4414
420+94.61	50.52' LT	653602.9512	2319318.4472
421+19.59	25.63' LT	653578.0554	2319343.4287
421+96.60	25.59' LT	653577.9991	2319420.4408

FAP ROUTE	SECTION	COUNTY	TOTAL SHEETS	SHEET NO.
809	133,134 RS-5, 135 RS-6	MONROE/ ST. CLAIR	762	153
STA. 419+00		TO STA. 422+00		
CONTRACT NO.:		76408 & 76447		
R-98-008-03				



- EXISTING CENTERLINE
- EXISTING RIGHT OF WAY LINE
- EXISTING EASEMENT LINE
- PROPOSED CENTERLINE
- PROPOSED RIGHT OF WAY LINE
- PROPOSED TEMPORARY EASEMENT LINE
- PROPOSED PERMANENT EASEMENT LINE
- SECTION LINE
- QUARTER SECTION LINE
- QUARTER QUARTER SECTION LINE
- PROPERTY (DEED) LINE
- APL
- APPARENT PROPERTY LINE
- 121.45 MEASURED DIMENSION
- 123.45 (COMP) COMPUTED DIMENSION
- (123.45) RECORDED DIMENSION
- FOUND IRON PIPE OR IRON ROD
- SET 1/2 INCH IRON ROD
- ⊕ PERMANENT SURVEY MONUMENT, I.D.O.T. STD. 2135 (TO BE SET BY OTHERS)
- ⊕ CUT CROSS FOUND OR SET
- ⊕ FOUND RIGHT OF WAY MARKER
- N89°21'38"W 120.00' PROPOSED C OF CONSTRUCTION BEARING AND DISTANCE
- SAME OWNERSHIP
- ▨ EXISTING BUILDING

STAKING OF PROPOSED RIGHT OF WAY. SET 3/8 INCH METAL ROD WITH DIVISION OF HIGHWAY SURVEY MARKER TO MONUMENT THE POSITION SHOWN, IDENTIFIED BY INSCRIPTION DATA AND SURVEYORS REGISTRATION NUMBER. (PROPOSED RIGHT OF WAY CORNERS SET IN CULTIVATED AREAS SHALL BE A MINIMUM OF 20 INCHES BELOW THE GROUND SURFACES).

ALL DETAILS SHOWN NOT TO SCALE UNLESS OTHERWISE NOTED

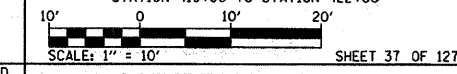
STATE OF MISSOURI)
) SS
CITY OF ST. LOUIS)

I, RONNIE D. LOWE AN ILLINOIS PROFESSIONAL LAND SURVEYOR, CERTIFY THAT THIS PROFESSIONAL SERVICE CONFORMS TO THE CURRENT ILLINOIS MINIMUM STANDARDS FOR A BOUNDARY SURVEY FOR THE PROPOSED PARCEL(S) TO BE ACQUIRED BY THE STATE OF ILLINOIS, DEPARTMENT OF TRANSPORTATION, SHOWN HEREON.

DATED _____
RONNIE D. LOWE, PLS NO. 035-003363
LICENSE EXPIRATION DATE: 11/30/2010

DAVID MASON & ASSOCIATES
Engineering Architecture Surveying
800 South Vandeventer Avenue
St. Louis, MO 63110
(314) 534-1030
ILLINOIS LICENCE NO: 184-000485
Expiration Date: April 30, 2011

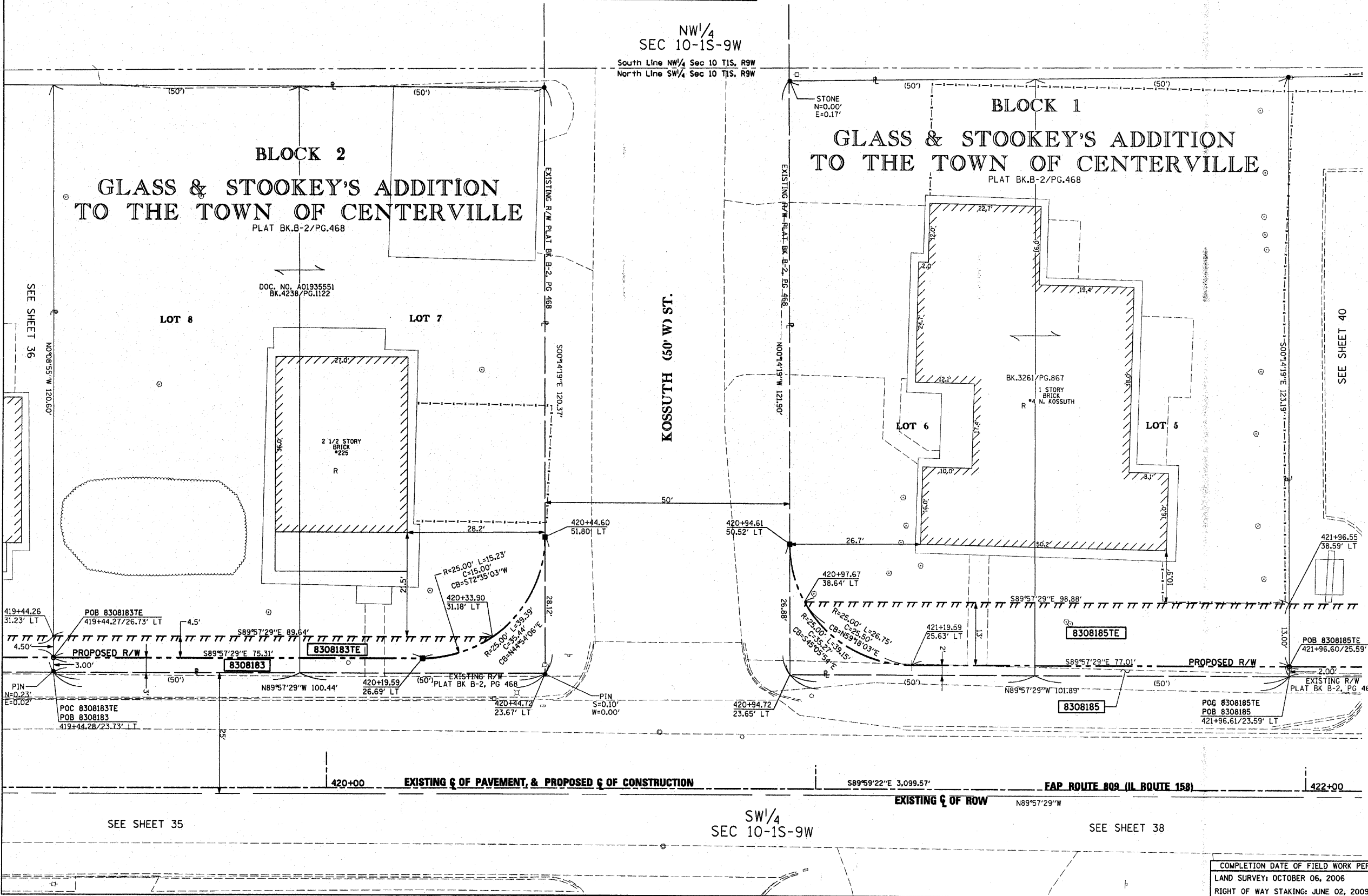
ILLINOIS DEPARTMENT OF TRANSPORTATION
PLAT OF HIGHWAYS
FAP ROUTE 809 (IL 158)
SECTION (133,134) RS-5, 135 RS-6
MONROE AND ST. CLAIR COUNTY
JOB NO. R-98-008-03
STATION 419+00 TO STATION 422+00
SCALE: 1" = 10'



COMPLETION DATE OF FIELD WORK PERFORMED
LAND SURVEY: OCTOBER 06, 2006
RIGHT OF WAY STAKING: JUNE 02, 2009

ILLINOIS DEPARTMENT OF TRANSPORTATION
DIVISION OF HIGHWAYS/DISTRICT 8
1102 EASTPORT PLAZA DRIVE
COLLINGSVILLE, ILLINOIS 62234-6198
SHEET 1 IS A COVER SHEET

NO.	DATE	DESCRIPTION	BY
3	MM/DD/YYYY	CHANGE XXXXXX	XXX
2	MM/DD/YYYY	CHANGE XXXXXX	XXX
1	MM/DD/YYYY	CHANGE XXXXXX	XXX



BOOKS
DATE-TIME
BOOK-SPEC
REF
REF
REF

BEARINGS SHOWN HEREON ARE BASED ON SURVEY CONTROL DATA AS PROVIDED BY THE ILLINOIS DEPARTMENT OF TRANSPORTATION.

FAP ROUTE	SECTION	COUNTY	TOTAL SHEETS	SHEET NO.
809	133,134 RS-5, 135 RS-6	MONROE/ST. CLAIR	762	154
STA. 420+50 TO STA. 422+50		CONTRACT NO.: 76408 & 76447		
R-98-008-03				

SEE SHEET 37

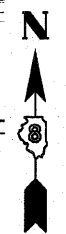
SW/4
SEC 10-1S-9W

SEE SHEET 40

EXISTING & PROPOSED & PROPOSED & PROPOSED

S89°59'22"E 3,099.57' 422+00

FAP ROUTE 809 (IL ROUTE 158)



LEGEND

- EXISTING CENTERLINE
- EXISTING RIGHT OF WAY LINE
- EXISTING EASEMENT LINE
- PROPOSED CENTERLINE
- PROPOSED RIGHT OF WAY LINE
- PROPOSED TEMPORARY EASEMENT LINE
- PROPOSED PERMANENT EASEMENT LINE
- SECTION LINE
- QUARTER SECTION LINE
- QUARTER QUARTER SECTION LINE
- PROPERTY (DEED) LINE
- APPARENT PROPERTY LINE
- MEASURED DIMENSION
- COMPUTED DIMENSION
- RECORDED DIMENSION
- FOUND IRON PIPE OR IRON ROD
- SET 3/4 INCH IRON ROD
- PERMANENT SURVEY MONUMENT, I.D.O.T. STD. 2135 (TO BE SET BY OTHERS)
- CUT CROSS FOUND OR SET
- FOUND RIGHT OF WAY MARKER
- PROPOSED & OF CONSTRUCTION BEARING AND DISTANCE
- SAME OWNERSHIP
- EXISTING BUILDING

STAKING OF PROPOSED RIGHT OF WAY. SET 3/4 INCH METAL ROD WITH DIVISION OF HIGHWAY SURVEY MARKER TO MONUMENT THE POSITION SHOWN, IDENTIFIED BY INSCRIPTION DATA AND SURVEYORS REGISTRATION NUMBER. (PROPOSED RIGHT OF WAY CORNERS SET IN CULTIVATED AREAS SHALL BE A MINIMUM OF 20 INCHES BELOW THE GROUND SURFACES).

ALL DETAILS SHOWN NOT TO SCALE UNLESS OTHERWISE NOTED

STATE OF MISSOURI)
) SS
CITY OF ST. LOUIS)

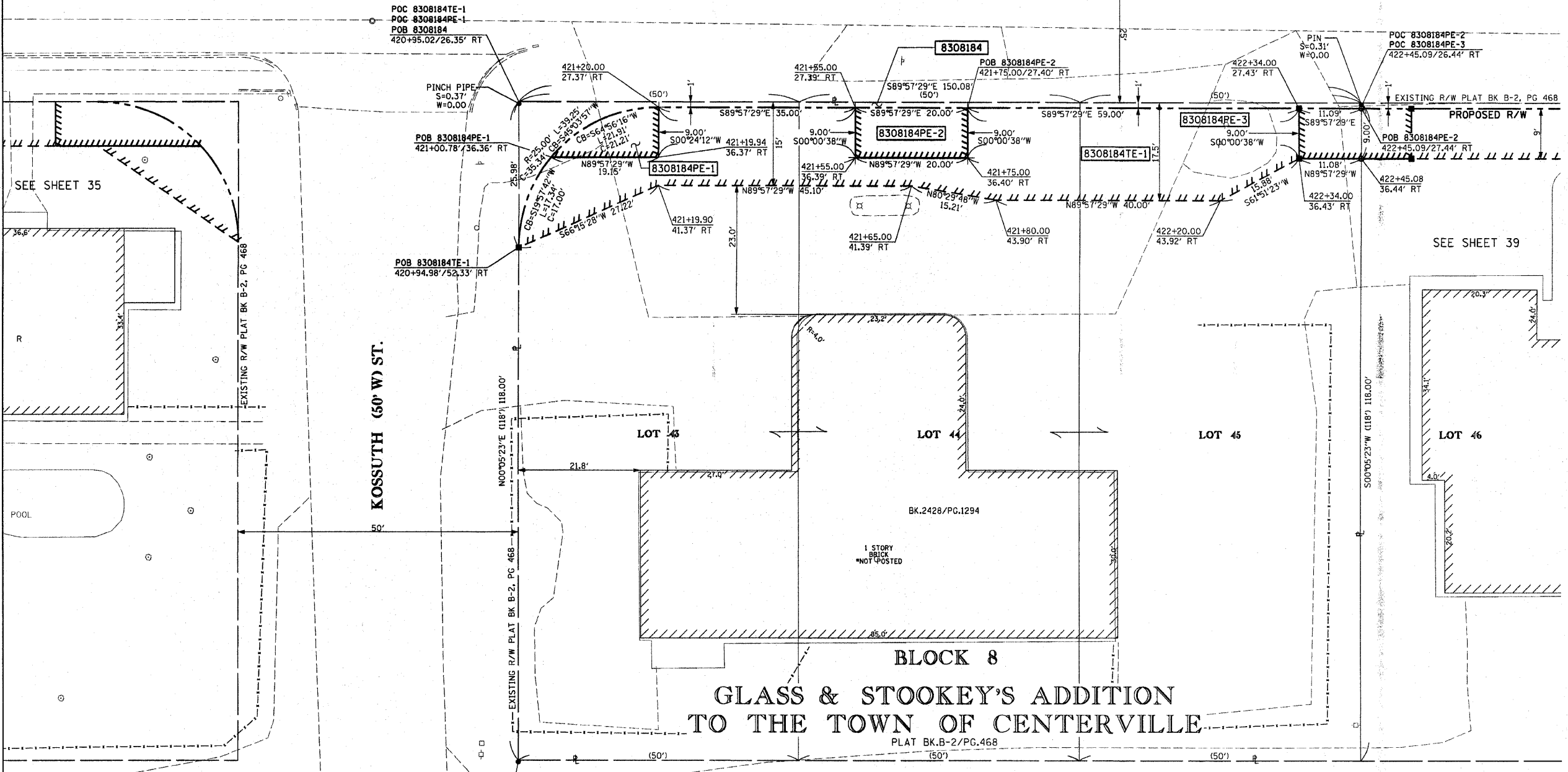
I, RONNIE D. LOWE AN ILLINOIS PROFESSIONAL LAND SURVEYOR, CERTIFY THAT THIS PROFESSIONAL SERVICE CONFORMS TO THE CURRENT ILLINOIS MINIMUM STANDARDS FOR A BOUNDARY SURVEY FOR THE PROPOSED PARCEL(S) TO BE ACQUIRED BY THE STATE OF ILLINOIS, DEPARTMENT OF TRANSPORTATION, SHOWN HEREON.

DATED _____
RONNIE D. LOWE, PLS NO. 035-003363
LICENSE EXPIRATION DATE: 11/30/2010

DAVID MASON & ASSOCIATES Engineering Architecture Surveying
800 South Vandeventer Avenue
St. Louis, MO 63110
(314) 534-1030
ILLINOIS LICENCE NO: 184-000485
Expiration Date: April 30, 2011

ILLINOIS DEPARTMENT OF TRANSPORTATION
PLAT OF HIGHWAYS
FAP ROUTE 809 (IL 158)
SECTION (133,134) RS-5, 135 RS-6
MONROE AND ST. CLAIR COUNTY
JOB NO. R-98-008-03
STATION 420+50 TO STATION 422+50
1" = 10'
SHEET 38 OF 127
ILLINOIS DEPARTMENT OF TRANSPORTATION
DIVISION OF HIGHWAYS/DISTRICT 8
1102 EASTPORT PLAZA DRIVE
COLLINGSVILLE, ILLINOIS 62234-6198

NO.	DATE	DESCRIPTION	BY
3	MM/DD/YYYY	CHANGE XXXXX	XXX
2	MM/DD/YYYY	CHANGE XXXXX	XXX
1	MM/DD/YYYY	CHANGE XXXXX	XXX



COORDINATES SHOWN HEREON ARE BASED ON SURVEY CONTROL DATA AS PROVIDED BY THE ILLINOIS DEPARTMENT OF TRANSPORTATION.

STATION	OFFSET	NORTHING	EASTING
420+94.98	52.33' RT	653500.0943	2319318.8066
421+20.00	27.37' RT	653525.0551	2319343.8248
421+37.00	27.37' RT	653525.0427	2319360.8279
421+37.00	36.38' RT	653516.0427	2319360.8263
421+57.00	36.39' RT	653516.0281	2319380.8263
421+57.00	27.39' RT	653525.0281	2319380.8279
422+34.00	27.43' RT	653524.9718	2319457.8279
422+34.00	36.43' RT	653515.9718	2319457.8263
422+45.08	36.43' RT	653515.9637	2319468.9068
422+45.09	27.44' RT	653525.9635	2319468.9225

PARCEL NO.	OWNER	TOTAL HOLDING ACRES	FEE SIMPLE ACQUISITION			EASEMENTS		PERMANENT TAX NUMBER	PROPERTY ACQUIRED BY DOC. NO.
			GROSS ACRES	REMAINDER SQ. FT.	ACRES	TE = PERMANENT	EASEMENT PURPOSE		
8308184	Donald Hildebrand and Helen Hildebrand, his wife, as joint tenants Book 2428 Page 1294 Title Report Number SC-6144	0.4065	0.0065	284	0.4000	TE-1=0.0402 TE-1=0.0028 PE-2=0.0041 PE-3=0.0023	TE-1=1.750 PE-1=120 PE-2=180 PE-3=100	12-10-0-303-026	

DATE-TIME
DGN-SPEC
REF-REF-REF-REF

BEARINGS SHOWN HEREON ARE BASED ON SURVEY CONTROL DATA AS PROVIDED BY THE ILLINOIS DEPARTMENT OF TRANSPORTATION.

SECTION	COUNTY	TOTAL SHEETS	SHEET NO.
133,134 RS-5, 135 RS-6	MONROE/ST. CLAIR	762	155
STA. 422+00 TO STA. 424+00		CONTRACT NO.: 76408 & 76A47	
R-98-008-03			

LEGEND

- EXISTING CENTERLINE
- EXISTING RIGHT OF WAY LINE
- EXISTING EASEMENT LINE
- PROPOSED CENTERLINE
- PROPOSED RIGHT OF WAY LINE
- PROPOSED TEMPORARY EASEMENT LINE
- PROPOSED PERMANENT EASEMENT LINE
- SECTION LINE
- QUARTER SECTION LINE
- QUARTER QUARTER SECTION LINE
- PROPERTY (DEED) LINE
- APPARENT PROPERTY LINE
- MEASURED DIMENSION
- COMPUTED DIMENSION
- RECORDED DIMENSION
- FOUND IRON PIPE OR IRON ROD
- SET 1/2 INCH IRON ROD
- PERMANENT SURVEY MONUMENT, I.D.O.T. STD. 2135 (TO BE SET BY OTHERS)
- CUT CROSS FOUND OR SET
- FOUND RIGHT OF WAY MARKER
- PROPOSED CENTERLINE BEARING AND DISTANCE
- SAME OWNERSHIP
- EXISTING BUILDING

STAKING OF PROPOSED RIGHT OF WAY. SET 3/8 INCH METAL ROD WITH DIVISION OF HIGHWAY SURVEY MARKER TO MONUMENT THE POSITION SHOWN, IDENTIFIED BY INSCRIPTION DATA AND SURVEYORS REGISTRATION NUMBER. (PROPOSED RIGHT OF WAY CORNERS SET IN CULTIVATED AREAS SHALL BE A MINIMUM OF 20 INCHES BELOW THE GROUND SURFACES).

ALL DETAILS SHOWN NOT TO SCALE UNLESS OTHERWISE NOTED

STATE OF MISSOURI)
) SS
 CITY OF ST. LOUIS)

I, RONNIE D. LOWE AN ILLINOIS PROFESSIONAL LAND SURVEYOR, CERTIFY THAT THIS PROFESSIONAL SERVICE CONFORMS TO THE CURRENT ILLINOIS MINIMUM STANDARDS FOR A BOUNDARY SURVEY FOR THE PROPOSED PARCEL(S) TO BE ACQUIRED BY THE STATE OF ILLINOIS, DEPARTMENT OF TRANSPORTATION, SHOWN HEREON.

DATED _____
 RONNIE D. LOWE, PLS NO. 035-003363
 LICENSE EXPIRATION DATE: 11/30/2010

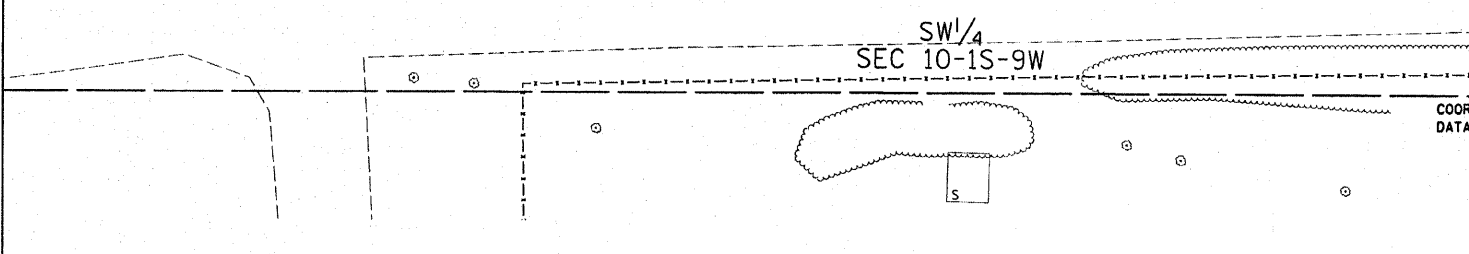
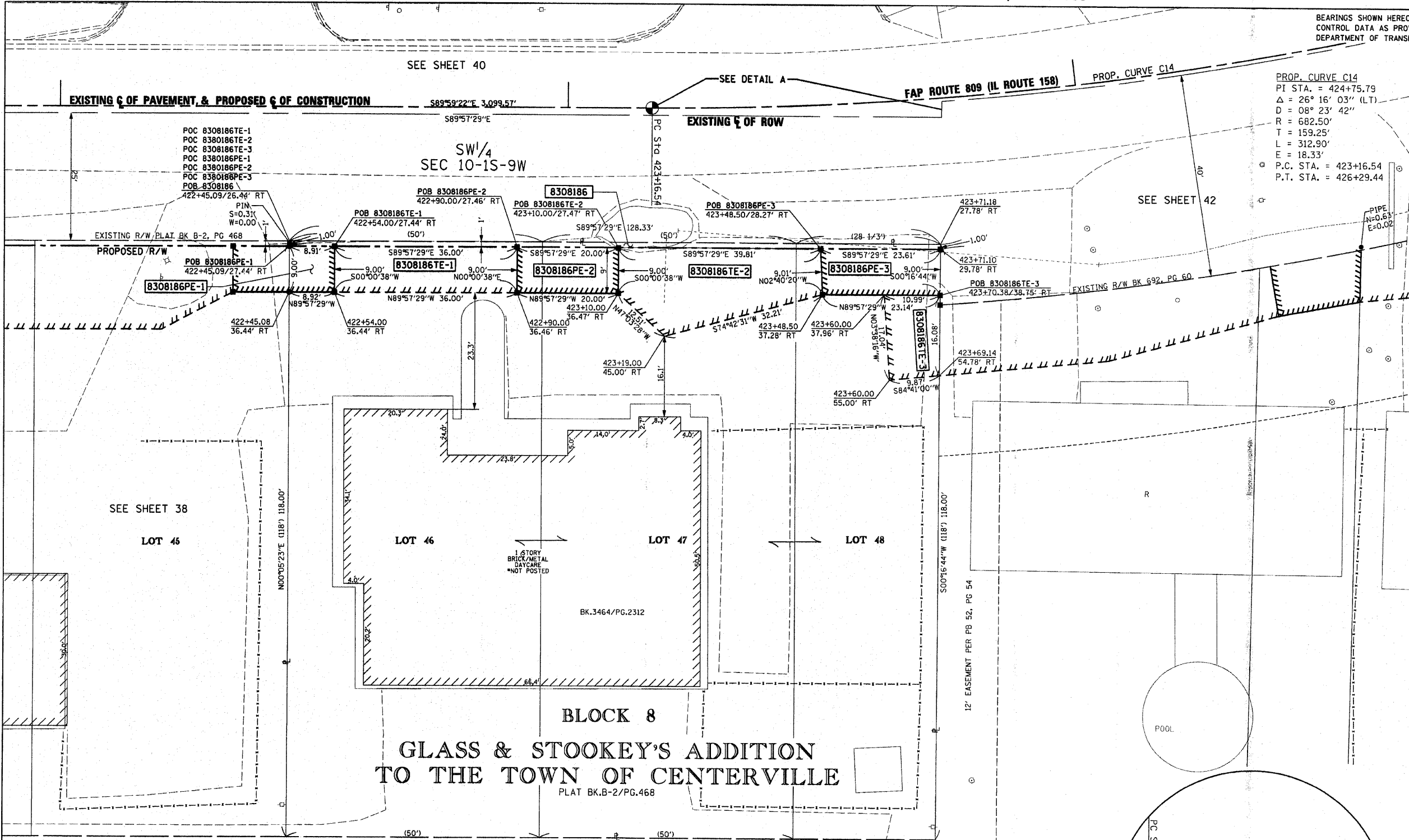
DAVID MASON & ASSOCIATES Engineering Architecture Surveying
 800 South Vandeventer Avenue
 St. Louis, MO 63110
 (314) 634-1030
 ILLINOIS LICENSE NO: 184-000485
 Expiration Date: April 30, 2011

ILLINOIS DEPARTMENT OF TRANSPORTATION
PLAT OF HIGHWAYS
 FAP ROUTE 809 (IL 158)
 SECTION 133,134 RS-5, 135 RS-6
 MONROE AND ST. CLAIR COUNTY
 JOB NO. R-98-008-03

STATION 422+00 TO STATION 424+00
 SCALE: 1" = 10'
 SHEET 39 OF 127

ILLINOIS DEPARTMENT OF TRANSPORTATION
 DIVISION OF HIGHWAYS/DISTRICT 8
 1102 EASTPORT PLAZA DRIVE
 COLLINGSVILLE, ILLINOIS 62234-6198
 SHEET 1 IS A COVER SHEET

NO.	DATE	DESCRIPTION
3	MM/DD/YYYY	CHANGE XXXXXX
2	MM/DD/YYYY	CHANGE XXXXXX
1	MM/DD/YYYY	CHANGE XXXXXX



COORDINATE TABLE

STATION	OFFSET	NORTHING	EASTING
422+45.09	27.44' RT	653524.9637	2319468.9209
422+45.08	36.44' RT	653515.9637	2319468.9068
422+54.00	36.44' RT	653515.9571	2319477.8263
422+54.00	27.44' RT	653524.9571	2319477.8279
422+90.00	27.46' RT	653524.9308	2319513.8263
422+90.00	36.46' RT	653515.9308	2319513.8263
423+10.00	27.47' RT	653524.9162	2319533.8279
423+10.00	36.47' RT	653515.9162	2319533.8262
PC 423+16.54	0	653552.3870	2319540.3770
423+48.50	37.28' RT	653515.8868	2319574.0596
423+48.50	28.27' RT	653524.8871	2319573.6395
423+70.38	38.75' RT	653515.8699	2319597.2040
423+71.10	29.78' RT	653524.8698	2319597.2478

PARCEL NO.	OWNER	TOTAL HOLDING ACRES	FEE SIMPLE ACQUISITION		EASEMENTS		PERMANENT TAX NUMBER	PROPERTY ACQUIRED BY DOC. NO.	
			GROSS ACRES	REMAINDER SQ. FT.	ACRES	EASEMENT PURPOSE			
8308186	James D. Heifrich & Melissa K. Heifrich, husband and wife, as joint tenants Book 3464 Page 2312 Title Report Number SC-6145	0.3471	0.0029	128	0.3442	TE-1-0.0074 TE-2-0.0122 TE-3-0.0040 PE-1-0.0018 PE-2-0.0041 PE-3-0.0048	TE-1-324 TE-2-532 TE-3-172 PE-1-80 PE-2-180 PE-3-210	12-10-0-303-027	A02161066

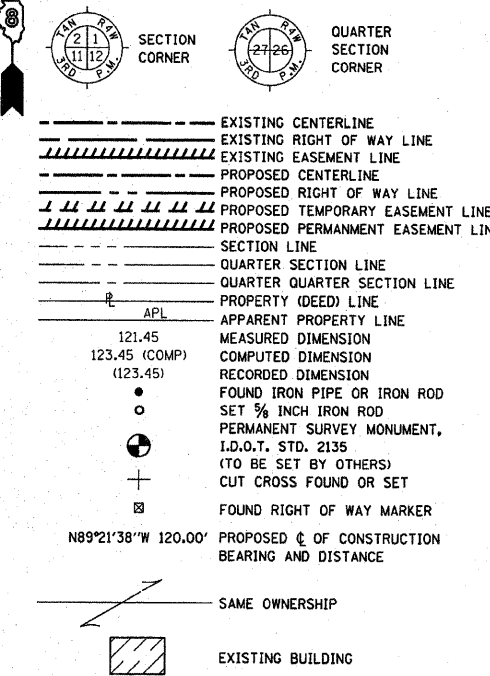
BEARINGS SHOWN HEREON ARE BASED ON SURVEY CONTROL DATA AS PROVIDED BY THE ILLINOIS DEPARTMENT OF TRANSPORTATION.

FAP ROUTE	SECTION	COUNTY	TOTAL SHEETS	SHEET NO.
809	133,134 RS-5, 135 RS-6	MONROE/ST. CLAIR	762	156
STA. 422+00		TO STA. 424+00		

CONTRACT NO.: 76408 & 76447

R-98-008-03

LEGEND



STAKING OF PROPOSED RIGHT OF WAY. SET 1/2 INCH METAL ROD WITH DIVISION OF HIGHWAY SURVEY MARKER TO MONUMENT THE POSITION SHOWN, IDENTIFIED BY INSCRIPTION DATA AND SURVEYORS REGISTRATION NUMBER. (PROPOSED RIGHT OF WAY CORNERS SET IN CULTIVATED AREAS SHALL BE A MINIMUM OF 20 INCHES BELOW THE GROUND SURFACES).

ALL DETAILS SHOWN NOT TO SCALE UNLESS OTHERWISE NOTED

STATE OF MISSOURI)
) SS
CITY OF ST. LOUIS)

I, RONNIE D. LOWE AN ILLINOIS PROFESSIONAL LAND SURVEYOR, CERTIFY THAT THIS PROFESSIONAL SERVICE CONFORMS TO THE CURRENT ILLINOIS MINIMUM STANDARDS FOR A BOUNDARY SURVEY FOR THE PROPOSED PARCEL(S) TO BE ACQUIRED BY THE STATE OF ILLINOIS, DEPARTMENT OF TRANSPORTATION, SHOWN HEREON.

DATED _____

RONNIE D. LOWE, PLS NO. 035-003363
LICENSE EXPIRATION DATE: 11/30/2010

DAVID MASON & ASSOCIATES Engineering Architecture Surveying
800 South Vandeventer Avenue
St. Louis, MO 63110
(314) 534-1030
ILLINOIS LICENSE NO: 184-000485
Expiration Date: April 30, 2011

ILLINOIS DEPARTMENT OF TRANSPORTATION
PLAT OF HIGHWAYS
FAP ROUTE 809 (IL 158)
SECTION (133,134) RS-5, 135 RS-6
MONROE AND ST. CLAIR COUNTY
JOB NO. R-98-008-03
STATION 422+00 TO STATION 424+00
SCALE: 1" = 10'
SHEET 40 OF 127
ILLINOIS DEPARTMENT OF TRANSPORTATION
DIVISION OF HIGHWAYS/DISTRICT 8
1102 EASTPORT PLAZA DRIVE
COLLINGSVILLE, ILLINOIS 62234-6198
COMPLETION DATE OF FIELD WORK PERFORMED
LAND SURVEY: OCTOBER 06, 2006
RIGHT OF WAY STAKING: JUNE 02, 2009

NO.	DATE	DESCRIPTION	BY
3	MM/DD/YYYY	CHANGE XXXXXX	XXX
2	MM/DD/YYYY	CHANGE XXXXXX	XXX
1	MM/DD/YYYY	CHANGE XXXXXX	XXX

LOT 1
W. N. BALTZ ADDITION TO MILLSTADT
PLAT BK.33/PG.15

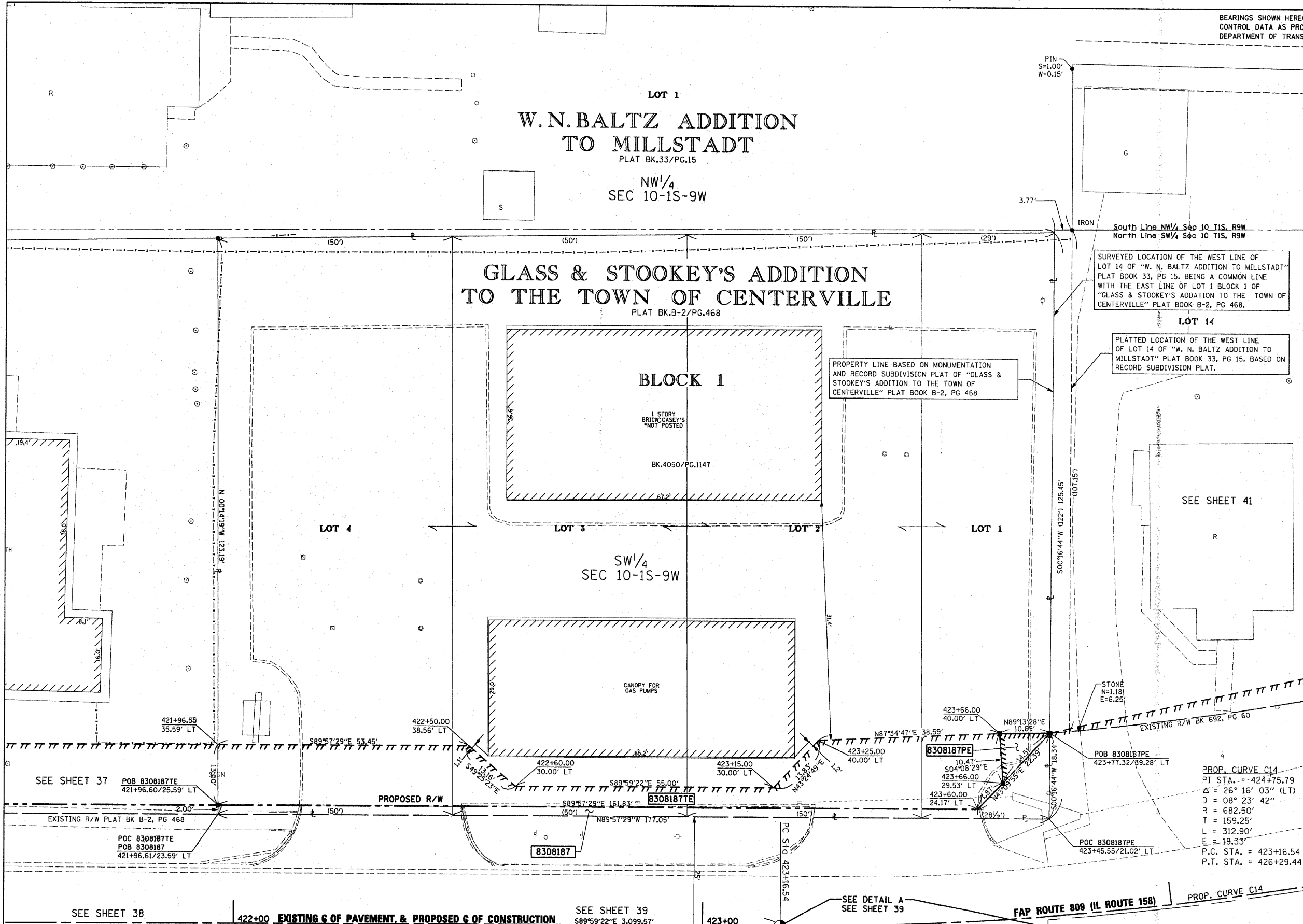
NW 1/4
SEC 10-1S-9W

GLASS & STOOKEY'S ADDITION TO THE TOWN OF CENTERVILLE
PLAT BK.B-2/PG.468

BLOCK 1

1 STORY BRICK CASEY'S NOT POSTED
BK.4050/PG.1147

SW 1/4
SEC 10-1S-9W



PARCEL NO.	OWNER	TOTAL HOLDING ACRES	FEE SIMPLE ACQUISITION		EASEMENTS		PERMANENT TAX NUMBER	PROPERTY ACQUIRED BY DOC. NO.	
			GROSS ACRES	REMAINDER SQ. FT.	PE = PERMANENT TE = TEMPORARY ACRES SQ. FT.	EASEMENT PURPOSE			
8308187	Casey's Retail Company, an Iowa Corporation Book 4050 Page 1147 Title Report Number SC-5943-5946	0.5069	0.0110	479	0.4959	TE=0.0391 PE=0.0013	TE=1,702 PE=56	TE=ENTRANCE CONSTRUCTION & GRADING PE=STORM SEWER CONSTRUCTION & MAINTANACE	12-10-0-109-013 12-10-0-109-014 12-10-0-109-015 12-10-0-109-016

COORDINATE TABLE

STATION	OFFSET	NORTHING	EASTING
421+96.60	25.59' LT	653577.9991	2319420.4408
PC 423+16.54	0	653552.3870	2319540.3770
423+60.00	24.17' LT	653577.8808	2319582.2705
423+66.00	29.53' LT	653583.6241	2319587.6572
423+66.00	40.00' LT	653594.0646	2319586.9013
423+77.32	39.28' LT	653594.2093	2319597.5854

COORDINATES SHOWN HEREON ARE BASED ON SURVEY CONTROL DATA AS PROVIDED BY THE ILLINOIS DEPARTMENT OF TRANSPORTATION.

DATE-TIME
DATE-TIME
DATE-TIME
DATE-TIME

FAP ROUTE	SECTION	COUNTY	TOTAL SHEETS	SHEET NO.
809	133,134 RS-5, 135 RS-6	MONROE/ST. CLAIR	162	158
STA. 423+50	TO STA. 427+50			
CONTRACT NO.:	76408 & 76A47			
R-98-008-03				

LEGEND

- EXISTING CENTERLINE
- EXISTING RIGHT OF WAY LINE
- EXISTING EASEMENT LINE
- PROPOSED CENTERLINE
- PROPOSED RIGHT OF WAY LINE
- PROPOSED TEMPORARY EASEMENT LINE
- PROPOSED PERMANENT EASEMENT LINE
- SECTION LINE
- QUARTER SECTION LINE
- QUARTER QUARTER SECTION LINE
- PROPERTY (DEED) LINE
- APPARENT PROPERTY LINE
- MEASURED DIMENSION
- COMPUTED DIMENSION
- RECORDED DIMENSION
- FOUND IRON PIPE OR IRON ROD
- SET 1/2 INCH IRON ROD
- PERMANENT SURVEY MONUMENT, I.D.O.T. STD. 2135 (TO BE SET BY OTHERS)
- CUT CROSS FOUND OR SET
- FOUND RIGHT OF WAY MARKER
- N89°21'38" W 120.00' PROPOSED C OF CONSTRUCTION BEARING AND DISTANCE
- SAME OWNERSHIP
- EXISTING BUILDING

STAKING OF PROPOSED RIGHT OF WAY. SET 3/8 INCH METAL ROD WITH DIVISION OF HIGHWAY SURVEY MARKER TO MONUMENT THE POSITION SHOWN, IDENTIFIED BY INSCRIPTION DATA AND SURVEYORS REGISTRATION NUMBER. (PROPOSED RIGHT OF WAY CORNERS SET IN CULTIVATED AREAS SHALL BE A MINIMUM OF 20 INCHES BELOW THE GROUND SURFACES).

ALL DETAILS SHOWN NOT TO SCALE UNLESS OTHERWISE NOTED

STATE OF MISSOURI)
) SS
CITY OF ST. LOUIS)

I, RONNIE D. LOWE AN ILLINOIS PROFESSIONAL LAND SURVEYOR, CERTIFY THAT THIS PROFESSIONAL SERVICE CONFORMS TO THE CURRENT ILLINOIS MINIMUM STANDARDS FOR A BOUNDARY SURVEY FOR THE PROPOSED PARCEL(S) TO BE ACQUIRED BY THE STATE OF ILLINOIS, DEPARTMENT OF TRANSPORTATION, SHOWN HEREON.

DATED _____
RONNIE D. LOWE, PLS NO. 035-003363
LICENSE EXPIRATION DATE: 11/30/2010

DAVID MASON & ASSOCIATES Engineering Architecture Surveying
800 South Vandeventer Avenue
St. Louis, MO 63110
(314) 534-1030
ILLINOIS LICENCE NO: 184-000485
Expiration Date: April 30, 2011

ILLINOIS DEPARTMENT OF TRANSPORTATION
PLAT OF HIGHWAYS
FAP ROUTE 809 (IL 158)
SECTION (133,134) RS-5, 135 RS-6
MONROE AND ST. CLAIR COUNTY
JOB NO. R-98-008-03

STATION 423+50 TO STATION 427+50
SCALE: 1" = 20'
SHEET 42 OF 127

ILLINOIS DEPARTMENT OF TRANSPORTATION
DIVISION OF HIGHWAYS/DISTRICT 8
1102 EASTPORT PLAZA DRIVE
COLLINSVILLE, ILLINOIS 62234-6198
SHEET 1 IS A COVER SHEET

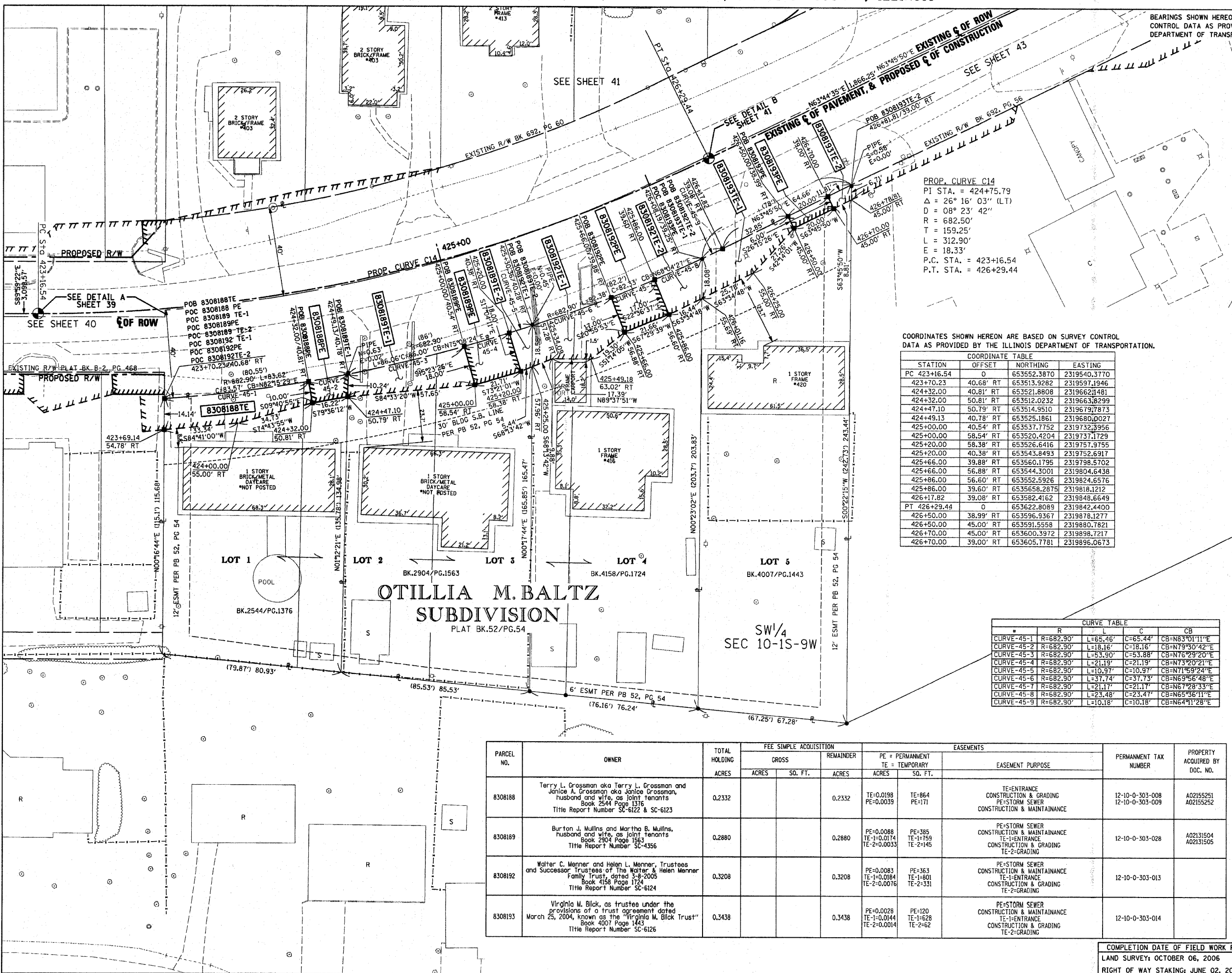
PROP. CURVE C14
PI STA. = 424+75.79
Δ = 26° 16' 03" (LT)
D = 08° 23' 42"
R = 682.50'
T = 159.25'
L = 312.90'
E = 18.33'
P.C. STA. = 423+16.54
P.T. STA. = 426+29.44

COORDINATES SHOWN HEREON ARE BASED ON SURVEY CONTROL DATA AS PROVIDED BY THE ILLINOIS DEPARTMENT OF TRANSPORTATION.

STATION	OFFSET	COORDINATE TABLE	
		NORTHING	EASTING
PC 423+16.54	0	653552.3870	2319540.3770
423+70.23	40.68' RT	653513.9282	2319597.1946
424+32.00	40.81' RT	653521.8808	2319662.1481
424+32.00	50.81' RT	653512.0232	2319663.8299
424+47.10	50.79' RT	653514.9510	2319679.7873
424+49.13	40.78' RT	653525.1861	2319680.0027
425+00.00	40.54' RT	653537.7752	2319732.3956
425+00.00	58.54' RT	653520.4204	2319737.1729
425+20.00	58.38' RT	653526.6416	2319757.9755
425+20.00	40.38' RT	653543.8493	2319752.6917
425+66.00	39.88' RT	653560.1795	2319798.5702
425+66.00	56.88' RT	653544.3001	2319804.6438
425+86.00	56.60' RT	653552.5926	2319824.6576
425+86.00	39.60' RT	653565.8275	2319818.1212
426+17.82	39.08' RT	653582.4162	2319848.6649
PT 426+29.44	0	653622.8089	2319842.4400
426+50.00	38.99' RT	653596.9367	2319878.1277
426+50.00	45.00' RT	653591.5558	2319880.7821
426+70.00	45.00' RT	653600.3972	2319898.7217
426+70.00	39.00' RT	653605.7781	2319896.0673

CURVE TABLE				
Curve	R	L	C	CB
CURVE-45-1	R=682.90'	L=65.46'	C=65.44'	CB=N83°01'11"E
CURVE-45-2	R=682.90'	L=18.16'	C=18.16'	CB=N79°30'42"E
CURVE-45-3	R=682.90'	L=5.90'	C=53.88'	CB=N76°29'20"E
CURVE-45-4	R=682.90'	L=21.19'	C=21.19'	CB=N73°20'21"E
CURVE-45-5	R=682.90'	L=10.97'	C=10.97'	CB=N71°59'24"E
CURVE-45-6	R=682.90'	L=37.74'	C=37.73'	CB=N69°56'48"E
CURVE-45-7	R=682.90'	L=21.17'	C=21.17'	CB=N67°28'33"E
CURVE-45-8	R=682.90'	L=23.48'	C=23.48'	CB=N65°36'11"E
CURVE-45-9	R=682.90'	L=10.18'	C=10.18'	CB=N64°12'28"E

NO.	DATE	DESCRIPTION	BY
3	MM/DD/YYYY	CHANGE XXXXXX	XXXX
2	MM/DD/YYYY	CHANGE XXXXXX	XXXX
1	MM/DD/YYYY	CHANGE XXXXXX	XXXX



PARCEL NO.	OWNER	TOTAL HOLDING ACRES	FEE SIMPLE ACQUISITION			EASEMENTS		PERMANENT TAX NUMBER	PROPERTY ACQUIRED BY DOC. NO.	
			GROSS ACRES	SO. FT.	REMAINDER ACRES	PE = PERMANENT TE = TEMPORARY	EASEMENT PURPOSE			
8308188	Terry L. Grossman aka Terry L. Grossman and Janice A. Grossman aka Janice Grossman, husband and wife, as joint tenants Book 2544 Page 1376 Title Report Number SC-6122 & SC-6123	0.2332			0.2332	TE-0.0198 PE-0.0039	TE=864 PE=171	TE-ENTRANCE CONSTRUCTION & GRADING PE-STORM SEWER CONSTRUCTION & MAINTAINANCE	12-10-0-303-008 12-10-0-303-009	A02155251 A02155252
8308189	Burton J. Mullins and Martha B. Mullins, husband and wife, as joint tenants Book 2904 Page 1563 Title Report Number SC-4356	0.2880			0.2880	PE-0.0088 TE-1-0.0174 TE-2-0.0033	PE=385 TE-1=759 TE-2=145	PE-STORM SEWER CONSTRUCTION & MAINTAINANCE TE-ENTRANCE CONSTRUCTION & GRADING TE-2-GRADING	12-10-0-303-028	A02131504 A02131505
8308192	Walter C. Menner and Helen L. Menner, Trustees and Successor Trustees of The Walter & Helen Menner Family Trust, dated 3-8-2005 Book 4158 Page 1724 Title Report Number SC-6124	0.3208			0.3208	PE-0.0083 TE-1-0.0184 TE-2-0.0016	PE=363 TE-1=801 TE-2=331	PE-STORM SEWER CONSTRUCTION & MAINTAINANCE TE-ENTRANCE CONSTRUCTION & GRADING TE-2-GRADING	12-10-0-303-013	
8308193	Virginia M. Bick, as trustee under the provisions of a trust agreement dated March 25, 2004, known as the "Virginia M. Bick Trust" Book 4007 Page 1443 Title Report Number SC-6126	0.3438			0.3438	PE-0.0028 TE-1-0.0144 TE-2-0.0014	PE=120 TE-1=628 TE-2=62	PE-STORM SEWER CONSTRUCTION & MAINTAINANCE TE-ENTRANCE CONSTRUCTION & GRADING TE-2-GRADING	12-10-0-303-014	

COMPLETION DATE OF FIELD WORK PERFORMED
LAND SURVEY: OCTOBER 06, 2006
RIGHT OF WAY STAKING: JUNE 02, 2009

DATE TIME
DATE SPEC
REF
REF
REF

PARCEL NO.	OWNER	TOTAL HOLDING ACRES	FEE SIMPLE ACQUISITION		REMAINDER ACRES	EASEMENTS		PERMANENT TAX NUMBER	PROPERTY ACQUIRED BY	
			GROSS ACRES	SQ. FT.		PE - PERMANENT ACRES	TE - TEMPORARY SQ. FT.			EASEMENT PURPOSE
8308194	Home Oil Company of Belleville, Inc., an Illinois Corporation Book 2440, Page 218 Title Report Number SC-4359	1.0000			1.0000	TE-1=0.0113 TE-2=0.0154	TE-1=493 TE-2=669	CONSTRUCTION & GRADING CONSTRUCTION & GRADING	12-10-0-304-001	
8308196	Debra Harres, as Trustee under the Debra Harres Revocable Living Trust Agreement dated September 3, 2005 Document Number A01933488 Title Report Number SC-4307	1.1187			1.1187	TE-1=0.0021 TE-2=0.0069	TE-1=90 TE-2=300	TE-1=GRADING TE-2=ENTRANCE CONSTRUCTION & GRADING	12-10-0-304-011	
8308197	Keith Anderson and Cindy Lou Anderson, his wife, as joint tenants Book 3490 Page 359 Title Report Number SC-4305	0.5856	0.0031	135	0.5825				12-10-0-304-017	

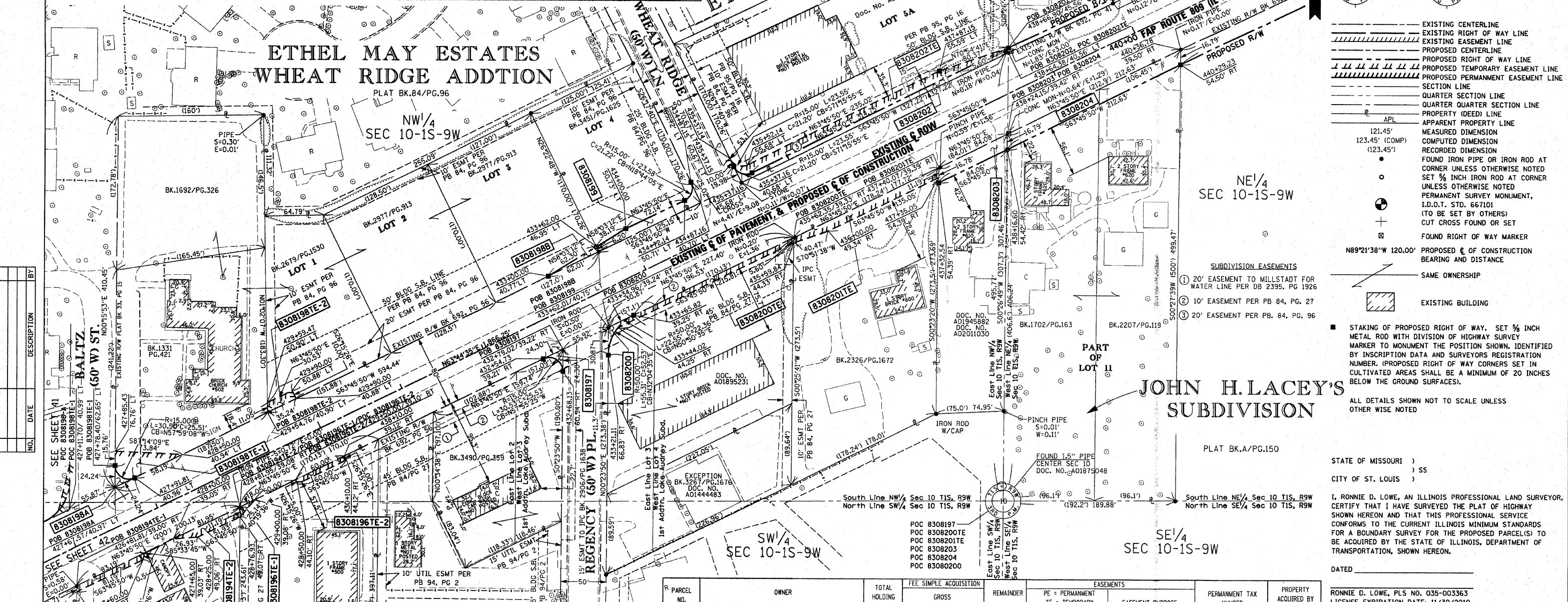
RESUBD. OF ETHEL MAY ESTATES
LOTS 5, 6, & 7 OF WHEAT RIDGE ADDITION

BEARINGS SHOWN HEREON ARE BASED ON SURVEY CONTROL DATA AS PROVIDED BY THE ILLINOIS DEPARTMENT OF TRANSPORTATION.

LEGEND

- EXISTING CENTERLINE
- EXISTING RIGHT OF WAY LINE
- EXISTING EASEMENT LINE
- PROPOSED CENTERLINE
- PROPOSED RIGHT OF WAY LINE
- PROPOSED TEMPORARY EASEMENT LINE
- PROPOSED PERMANENT EASEMENT LINE
- SECTION LINE
- QUARTER SECTION LINE
- QUARTER QUARTER SECTION LINE
- PROPERTY (DEED) LINE
- APPARENT PROPERTY LINE
- MEASURED DIMENSION
- COMPUTED DIMENSION
- RECORDED DIMENSION
- FOUND IRON PIPE OR IRON ROD AT CORNER UNLESS OTHERWISE NOTED
- SET 3/8 INCH IRON ROD AT CORNER UNLESS OTHERWISE NOTED
- PERMANENT SURVEY MONUMENT, I.D.O.T. STD. 667101 (TO BE SET BY OTHERS)
- CUT CROSS FOUND OR SET
- FOUND RIGHT OF WAY MARKER
- PROPOSED 20' OF CONSTRUCTION BEARING AND DISTANCE
- SAME OWNERSHIP
- EXISTING BUILDING

ETHEL MAY ESTATES
WHEAT RIDGE ADDITION
 PLAT BK.84/PG.96



NO.	DATE	DESCRIPTION	BY

1st ADDITION TO LAKE AUDREY SUBDIVISION
 PLAT BK.84/PG.27

OTILLIA M. BLATZ

LOT 1

COORDINATES SHOWN HEREON ARE BASED ON SURVEY CONTROL DATA AS PROVIDED BY THE ILLINOIS DEPARTMENT OF TRANSPORTATION.

COORDINATE TABLE			
STATION	OFFSET	NORTH	EAST
427+78.40	62.65' LT	653744.8972	2319948.3080
427+91.81	40.96' LT	653731.3732	2319969.9389
432+54.73	39.21' RT	653864.2674	2320420.5548
432+68.13	60.94' RT	653850.7109	2320442.1855
433+00.00	40.77' LT	653956.0273	2320425.7733
433+21.11	66.83' RT	653868.8695	2320492.3099
433+62.00	46.95' LT	653988.9941	2320478.6404
433+65.82	39.25' RT	653913.3792	2320520.2053
434+00.00	50.73' LT	654009.2025	2320511.0474
434+72.14	50.71' LT	654041.0938	232575.7565
434+87.15	65.72' LT	654061.1932	2320582.5734
435+37.14	70.67' LT	654087.7520	2320625.2211
435+52.14	55.68' LT	654080.9420	2320645.3000
437+32.54	54.39' RT	654062.0443	2320855.7854
437+87.15	55.59' LT	654184.8351	2320856.1044
438+16.60	54.42' LT	654099.2042	2320931.1847
438+66.90	45.56' LT	654211.1195	2320932.0576
440+29.23	54.49' RT	654193.2002	2321121.9072

PARCEL NO.	OWNER	TOTAL HOLDING ACRES	FEE SIMPLE ACQUISITION		REMAINDER ACRES	EASEMENTS		PERMANENT TAX NUMBER	PROPERTY ACQUIRED BY DOC. NO.	
			GROSS ACRES	SQ. FT.		PE - PERMANENT ACRES	TE - TEMPORARY SQ. FT.			EASEMENT PURPOSE
8308198	The Trinity Evangelical Lutheran Church of Millstadt, Illinois Book 1331, Page 421 Book 2679, Page 1530 & Book 2977, Page 913 Title Report Number SC-4298 & SC-6107-6109	2.8521	A=0.0031 B=0.0044	A=135 B=192	2.8446	TE-1=0.0308 TE-2=0.0076	TE-1=1,341 TE-2=329	TE-1=GRADING TE-2=ENTRANCE CONSTRUCTION & GRADING	12-10-0-100-037 12-10-0-113-012 12-10-0-113-014	
8308199	Lauri Wels and Mark Wels, Trustees under the Lauri Wels Revocable Living Trust dated March 30, 2000 Book 3451, Page 1625 Title Report Number SC-6125	0.4897	0.0282	1,228	0.4615					A02160169
8308200	KTM Properties LLC, sole owner Doc. No. A01895231 Title Report Number SC-4304	0.8593	0.0037	161	0.8556	0.0241	1,050	GRADING	12-10-0-304-042	
8308201	Milton F. Lopes and Dixie L. Lopes, husband and wife, as joint tenants Book 2326, Page 1672 Title Report Number SC-4303	0.9991	0.0384	1,671				ENTRANCE CONSTRUCTION & GRADING	12-10-0-110-001	A02160170
8308202	Thomas J. Norrenberns and Nanette S. Norrenberns, husband and wife, as joint tenants Doc. No. A02023184 Title Report Number SC-6045	1.4451	0.0388	1,691	1.4063	TE=0.0665	TE=2,899	ENTRANCE CONSTRUCTION & GRADING	12-10-0-112-020	
8308203	Michael Weidale and Sherril Weidale, as husband & wife, as joint tenants by the entirety Docs. No. A01945882 & A02011030 Title Report Number SC-6046	0.5003	0.0289	1,261	0.4714				12-10-0-110-002	A02158063
8308204	Wilmer J. Stiffler and Audrey J. Stiffler, his wife, as joint tenants Book 1702, Page 163 & Book 2207, Page 119 Title Report Number SC-6047 & SC-6142	1.9744	0.0732	3,189	1.9012				12-10-0-200-004 12-10-0-200-005	

SECTION	COUNTY	TOTAL SHEETS	SHEET NO.
133,134 RS-5, 135 RS-6	MONROE/ST. CLAIR	762	159
STATION 427+00 TO STA. 442+00		76408 & 76A47	
CONTRACT NO. R-98-008-03			

STATE OF MISSOURI)
) SS
 CITY OF ST. LOUIS)

I, RONNIE D. LOWE, AN ILLINOIS PROFESSIONAL LAND SURVEYOR, CERTIFY THAT I HAVE SURVEYED THE PLAT OF HIGHWAY SHOWN HEREON AND THAT THIS PROFESSIONAL SURVEY CONFORMS TO THE CURRENT ILLINOIS MINIMUM STANDARDS FOR A BOUNDARY SURVEY FOR THE PROPOSED PARCEL(S) TO BE ACQUIRED BY THE STATE OF ILLINOIS, DEPARTMENT OF TRANSPORTATION, SHOWN HEREON.

DATED _____

RONNIE D. LOWE, PLS NO. 035-003363
 LICENSE EXPIRATION DATE: 11/30/2010

DAVID MASON & ASSOCIATES
 Engineering
 Architecture
 Surveying
 800 South Vandeventer Avenue
 St. Louis, MO 63110
 (314) 634-1030
 ILLINOIS LICENSE NO: 184-000485
 Expiration Date: April 30, 2011

ILLINOIS DEPARTMENT OF TRANSPORTATION
PLAT OF HIGHWAYS
 FAP ROUTE 809 (IL 158)
 SECTION (133,134) RS-5, 135 RS-6
 MONROE AND ST. CLAIR COUNTY
 JOB NO. R-98-008-03
 STATION 427+00 TO STATION 442+00

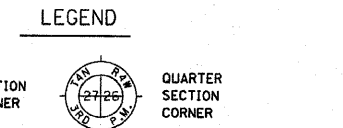
COMPLETION DATE OF FIELD WORK PERFORMED
 LAND SURVEY: OCTOBER 06, 2006
 RIGHT OF WAY STAKING: JUNE 02, 2009

SCALE: 1" = 50'

SHEET 43 OF 127
 SHEET 1 IS A COVER SHEET

BEARINGS SHOWN HEREON ARE BASED ON SURVEY CONTROL DATA AS PROVIDED BY THE ILLINOIS DEPARTMENT OF TRANSPORTATION.

SECTION	COUNTY	TOTAL SHEETS	SHEET NO.
133,134 RS-5, 135 RS-6	MONROE/ST. CLAIR	762	160
STATION	TO STA.	452+00	
CONTRACT NO.	76408 & 76A47		
R-98-008-03			



NE 1/4 SEC 10-1S-9W
JOHN H. LACEY'S SUBDIVISION
PLAT BK.A/PG.150

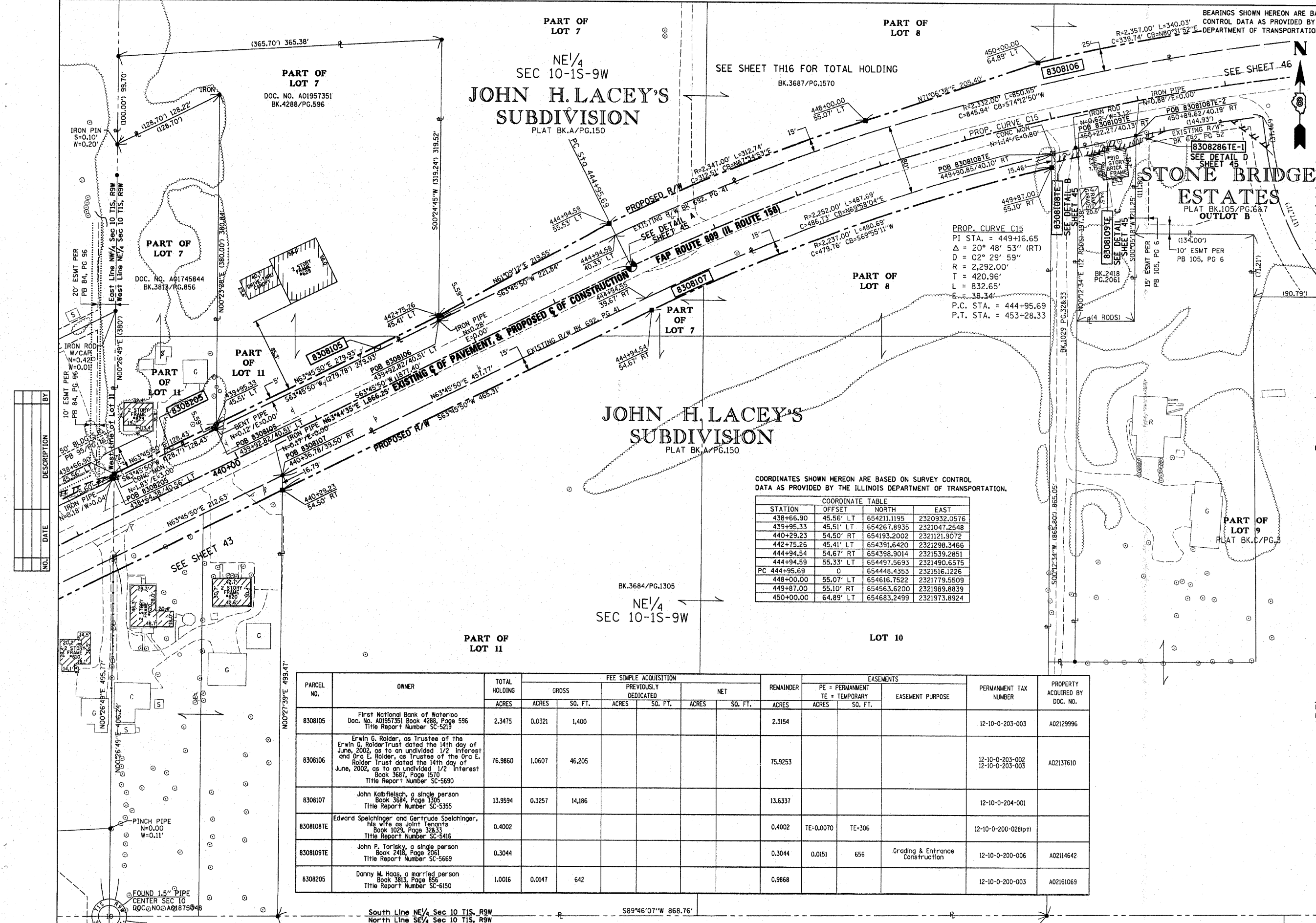
NE 1/4 SEC 10-1S-9W
JOHN H. LACEY'S SUBDIVISION
PLAT BK.A/PG.150

STONE BRIDGE ESTATES
PLAT BK.105/PG.6&7
OUTLOT B

COORDINATES SHOWN HEREON ARE BASED ON SURVEY CONTROL DATA AS PROVIDED BY THE ILLINOIS DEPARTMENT OF TRANSPORTATION.

STATION	COORDINATE TABLE		
	OFFSET	NORTH	EAST
438+66.90	45.56' LT	654211.1195	2320932.0576
439+95.33	45.51' LT	654267.8935	2321047.2548
440+29.23	54.50' RT	654193.2002	2321121.9072
442+75.26	45.41' LT	654391.6420	2321298.3466
444+94.54	54.67' RT	654398.9014	2321539.2851
444+94.59	55.33' LT	654497.5693	2321490.6575
PC 444+95.69	0	654448.4353	2321516.1226
448+00.00	55.07' LT	654616.7522	2321779.5509
449+87.00	55.10' RT	654563.6200	2321989.8839
450+00.00	64.89' LT	654683.2499	2321973.8924

NO.	DATE	DESCRIPTION	BY



PARCEL NO.	OWNER	TOTAL HOLDING	FEE SIMPLE ACQUISITION			REMAINDER	EASEMENTS		PERMANENT TAX NUMBER	PROPERTY ACQUIRED BY DOC. NO.
			GROSS ACRES	PREVIOUSLY DEDICATED ACRES	NET ACRES		PE = PERMANENT	EASEMENT PURPOSE		
8308105	First National Bank of Waterloo Doc. No. A01957351 Book 4288, Page 596 Title Report Number SC-5219	2.3475	0.0321	1,400		2.3154			12-10-0-203-003	A02129996
8308106	Erwin G. Rolder, as Trustee of the Erwin G. Rolder Trust dated the 14th day of June, 2002, as to an undivided 1/2 interest and Ora E. Rolder, as Trustee of the Ora E. Rolder Trust dated the 14th day of June, 2002, as to an undivided 1/2 interest Book 3687, Page 1570 Title Report Number SC-5690	76.9860	1.0607	46,205		75.9253			12-10-0-203-002 12-10-0-203-003	A02137610
8308107	John Kolbfietsch, a single person Book 3684, Page 1305 Title Report Number SC-5355	13.9594	0.3257	14,186		13.6337			12-10-0-204-001	
8308108TE	Edward Spelchinger and Gertrude Spelchinger, his wife as Joint Tenants Book 1029, Page 32&33 Title Report Number SC-5416	0.4002				0.4002	TE=0.0070	TE=306	12-10-0-200-028(p1)	
8308109TE	John P. Torlisky, a single person Book 2418, Page 2061 Title Report Number SC-5669	0.3044				0.3044	0.0151	656	Grading & Entrance Construction	12-10-0-200-006
8308205	Danny M. Haas, a married person Book 3813, Page 856 Title Report Number SC-6150	1.0016	0.0147	642		0.9868			12-10-0-200-003	A02161069


STATE OF MISSOURI)
) SS
CITY OF ST. LOUIS)

I, RONNIE D. LOWE, AN ILLINOIS PROFESSIONAL LAND SURVEYOR, CERTIFY THAT I HAVE SURVEYED THE PLAT OF HIGHWAY SHOWN HEREON AND THAT THIS PROFESSIONAL SERVICE CONFORMS TO THE CURRENT ILLINOIS MINIMUM STANDARDS FOR A BOUNDARY SURVEY FOR THE PROPOSED PARCEL(S) TO BE ACQUIRED BY THE STATE OF ILLINOIS, DEPARTMENT OF TRANSPORTATION, SHOWN HEREON.

DATED _____
RONNIE D. LOWE, PLS NO. 035-003363
LICENSE EXPIRATION DATE: 11/30/2010

DAVID MASON & ASSOCIATES Engineering Architecture Surveying
800 South Vandeventer Avenue
St. Louis, MO 63110
(314) 534-1030
ILLINOIS LICENCE NO: 184-000485
Expiration Date: April 30, 2011

ILLINOIS DEPARTMENT OF TRANSPORTATION
PLAT OF HIGHWAYS
FAP ROUTE 809 (IL 158)
SECTION (133,134) RS-5, 135 RS-6
MONROE AND ST. CLAIR COUNTY
JOB NO. R-98-008-03
STATION 438+00 TO STATION 452+00



COMPLETION DATE OF FIELD WORK PERFORMED
LAND SURVEY: OCTOBER 06, 2006
RIGHT OF WAY STAKING: JUNE 02, 2009

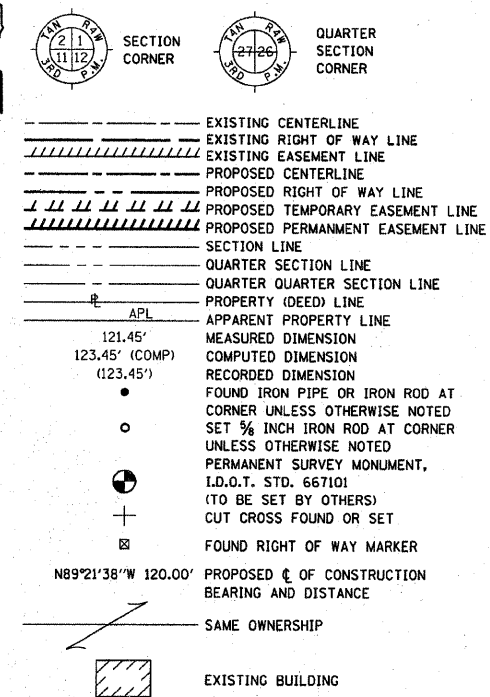
ILLINOIS DEPARTMENT OF TRANSPORTATION
DIVISION OF HIGHWAYS/DISTRICT 8
1102 EASTPORT PLAZA DRIVE
COLLINSVILLE, ILLINOIS 62234-6198
SHEET 1 IS A COVER SHEET

POC 8308105
POC 8308106
POC 8308205
POC 8308107

BEARINGS SHOWN HEREON ARE BASED ON SURVEY CONTROL DATA AS PROVIDED BY THE ILLINOIS DEPARTMENT OF TRANSPORTATION.

NO.	SECTION	COUNTY	TOTAL SHEETS	SHEET NO.
809	133,134 RS-5, 135 RS-6	MONROE/ST. CLAIR	767	161
STA.	TO STA.			
CONTRACT NO.: 76408 & 76447				
R-98-008-03				

LEGEND



STAKING OF PROPOSED RIGHT OF WAY. SET 3/8 INCH METAL ROD WITH DIVISION OF HIGHWAY SURVEY MARKER TO MONUMENT THE POSITION SHOWN. IDENTIFIED BY INSCRIPTION DATA AND SURVEYORS REGISTRATION NUMBER. (PROPOSED RIGHT OF WAY CORNERS SET IN CULTIVATED AREAS SHALL BE A MINIMUM OF 20 INCHES BELOW THE GROUND SURFACES).

ALL DETAILS SHOWN NOT TO SCALE UNLESS OTHERWISE NOTED

STATE OF MISSOURI)
) SS
 CITY OF ST. LOUIS)

I, RONNIE D. LOWE, AN ILLINOIS PROFESSIONAL LAND SURVEYOR, CERTIFY THAT I HAVE SURVEYED THE PLAT OF HIGHWAY SHOWN HEREON AND THAT THIS PROFESSIONAL SERVICE CONFORMS TO THE CURRENT ILLINOIS MINIMUM STANDARDS FOR A BOUNDARY SURVEY FOR THE PROPOSED PARCEL(S) TO BE ACQUIRED BY THE STATE OF ILLINOIS, DEPARTMENT OF TRANSPORTATION, SHOWN HEREON.

DATED _____
 RONNIE D. LOWE, PLS NO. 035-003363
 LICENSE EXPIRATION DATE: 11/30/2010

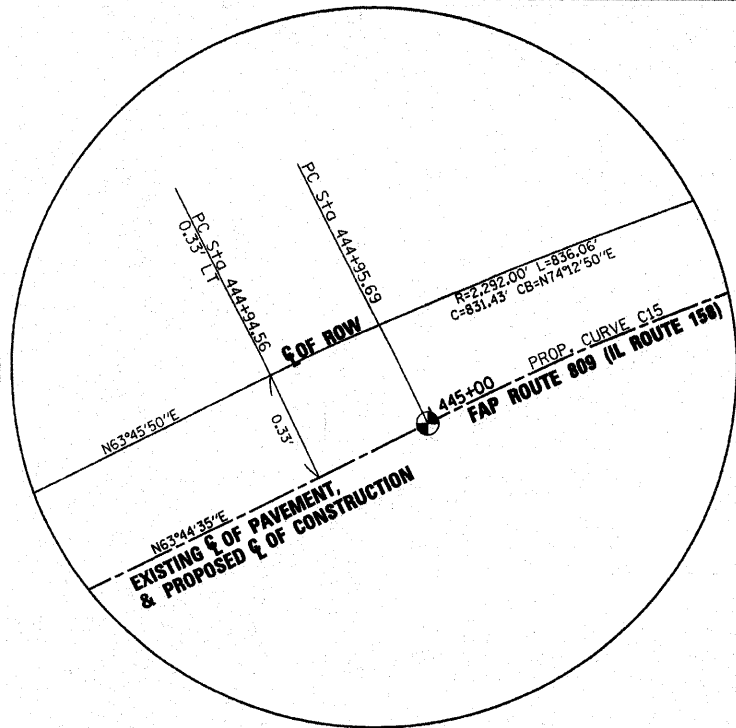
DAVID MASON & ASSOCIATES
 Engineering Architecture Surveying
 800 South Vandeventer Avenue
 St. Louis, MO 63110
 (314) 634-1030
 ILLINOIS LICENCE NO: 184-000485
 Expiration Date: April 30, 2011

ILLINOIS DEPARTMENT OF TRANSPORTATION
PLAT OF HIGHWAYS
 FAP ROUTE 809 (IL 158)
 SECTION (133,134) RS-5, 135 RS-6
 MONROE AND ST. CLAIR COUNTY
 JOB NO. R-98-008-03
 STATION 438+00 TO STATION 452+00

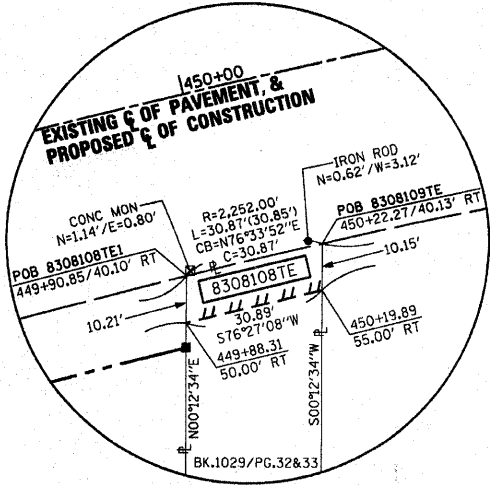
NOT TO SCALE SHEET 45 OF 127

COMPLETION DATE OF FIELD WORK PERFORMED
 LAND SURVEY: OCTOBER 06, 2006
 RIGHT OF WAY STAKING: JUNE 02, 2009

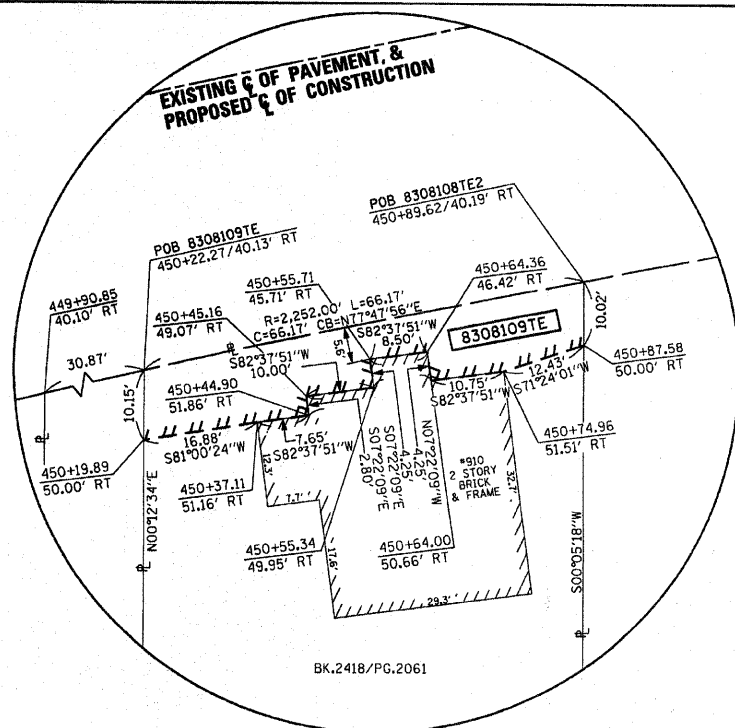
ILLINOIS DEPARTMENT OF TRANSPORTATION
 DIVISION OF HIGHWAYS/DISTRICT 8
 1102 EASTPORT PLAZA DRIVE
 COLLINGSVILLE, ILLINOIS 62234-6198
 SHEET 1 IS A COVER SHEET



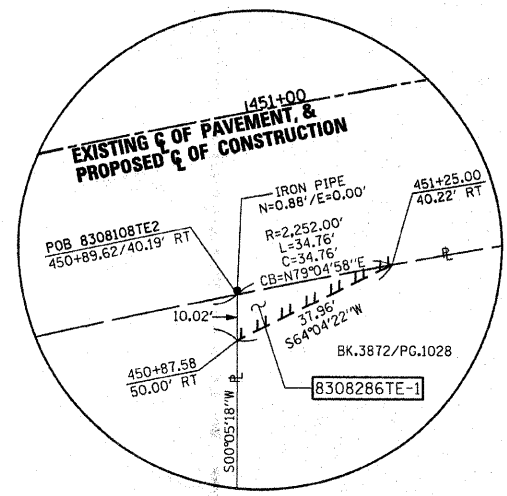
DETAIL A



DETAIL B

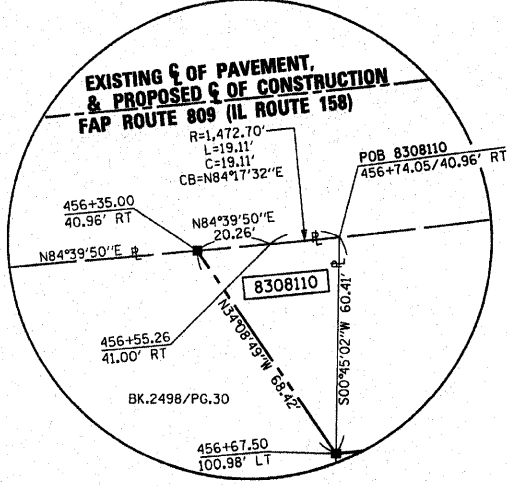


DETAIL C

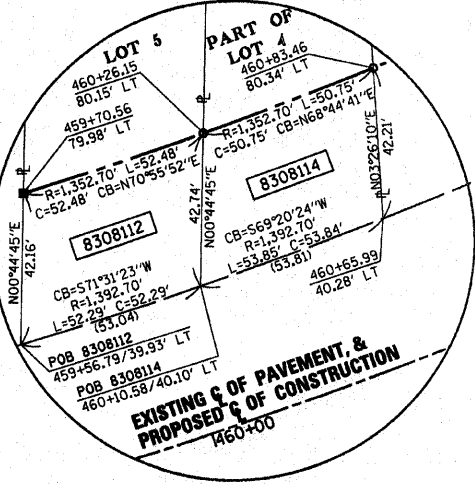


DETAIL D

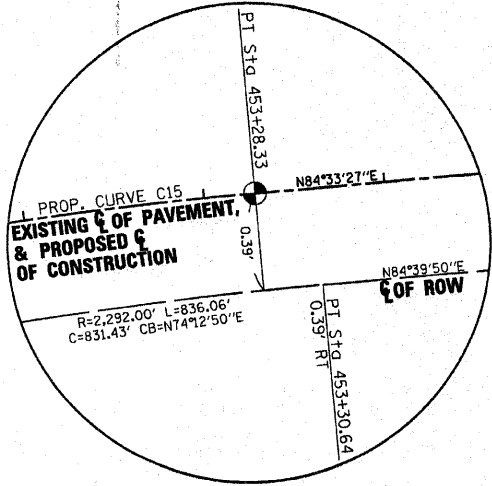
NO.	DATE	DESCRIPTION	BY



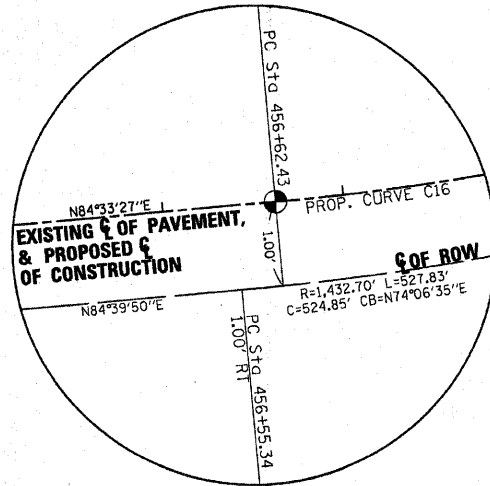
DETAIL E



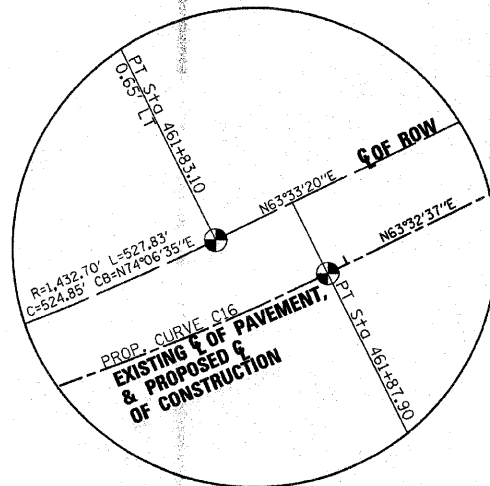
DETAIL F



DETAIL G




DETAIL H



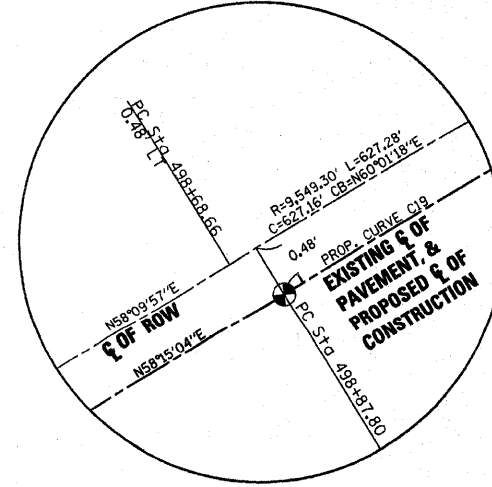
DETAIL I



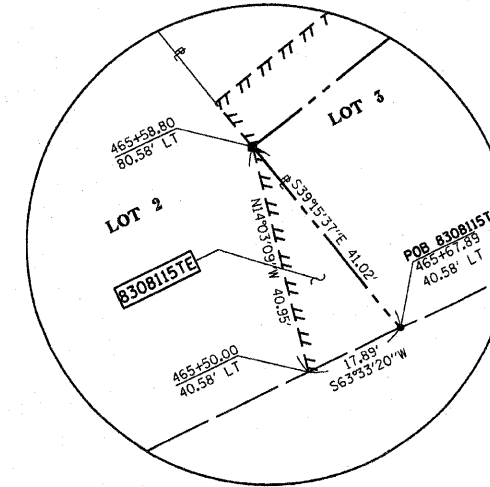
DETAIL J



DETAIL K



DETAIL L



DETAIL M

6-EDITE
 6-CON-SPEC
 6-REF
 6-REF

PARCEL NO.	OWNER	TOTAL HOLDING ACRES	FEE SIMPLE ACQUISITION			EASEMENTS		PERMANENT TAX NUMBER	PROPERTY ACQUIRED BY
			GROSS ACRES	REMAINDER SQ. FT.	ACRES	EASEMENTS			
						PE = PERMANENT ACRES	TE = TEMPORARY ACRES		
8308106	SEE SHEET 44								
8308110	Charles E. Adams & Doris L. Adams, husband and wife, as joint tenants Book 2498, Page 30 Title Report Number SC-5670	0.9838	0.0271	1,181	0.9567		12-10-0-200-008	A021603808	
8308111	Rick G. Kochmann & Jeanne M. Kochmann, his wife, as joint tenants Book 3236, Page 359 Title Report Number SC-6140	1.5877	0.1966	8,563	1.3911		12-10-0-200-014		
8308112	Paul Bauer and Betty Bauer, husband and wife, as joint tenants Book 4135, Page 1254 Title Report Number SC-4986	2.8837	0.0481	2,095	2.8356		12-10-0-201-005	A02107190	
8308113	Shelly L. Smith and Larry D. Smith, as joint tenants Book 3085 Page 1664 and as tenants in common Book 3459, Page 692 Title Report Number SC-5691 & SC-5692	15.9920	0.1706	7,430	15.8214		12-10-0-202-001 12-10-0-202-003	A02146323	
8308114	Mark A. McBride and Sandra J. McBride, husband and wife, as joint tenants Book 4142, Page 1143 Title Report Number SC-6090	2.6499	0.0480	2,091	2.6019		12-10-0-201-006		
8308115	Jeffrey J. Otto and Elizabeth A. Jarn, as joint tenants Book 4154, Page 216 & Doc. No. 02042155 Title Report Number SC-4983	2.3554	0.2272	9,892	2,1283	TE-0.0082	TE-358	GRADING	
8308116	Rick S. Rujawitz, a married person Book 3459, Page 694 Title Report Number SC-5671	36.9188	0.0172	750	36.9016		12-11-0-300-015	A02115623	
8308117	Tracy A. Brubeck and Edwin H. "Ned" Brubeck, wife and husband, as tenants in common Book 3459, Page 690 Title Report Number SC-5672	13.2186	0.0173	753	13.2013		12-11-0-151-004	A02114643	
8308285	Stonemark Developments, L.L.C., an Illinois Limited Liability Company Book 3872, Page 1029 Title Report Number SC-6099	0.2112			0.2112	0.0234	1,018	12-10-0-205-001 12-10-0-200-028	
8308286	Stonemark Developments, L.L.C., an Illinois Limited Liability Company Book 3872, Page 1029 Title Report Number SC-6099	0.5544			0.5544	TE-1-0.0040 TE-2-0.0155	TE-1-172 TE-2-675	12-10-0-202-004	

COORDINATES SHOWN HEREON ARE BASED ON SURVEY CONTROL DATA AS PROVIDED BY THE ILLINOIS DEPARTMENT OF TRANSPORTATION.

STATION	OFFSET	COORDINATE TABLE	
		NORTH	EAST
PT 453+28.33	0	654674.5958	2322312.7160
453+30.56	40.39' RT	654634.5961	2322318.7672
453+30.76	64.61' LT	654739.1411	2322309.0027
456+35.00	40.96' RT	654662.9076	2322621.8853
PC 456+62.43	0	654706.2840	2322645.3100
456+67.50	100.98' RT	654606.2863	2322660.2885
457+35.00	100.77' RT	654615.2926	2322731.9682
458+00.00	55.56' RT	654671.3291	2322791.9688
459+27.21	55.16' RT	654702.5255	2322920.3127
459+70.56	79.98' LT	654844.3064	2322922.1585
460+26.15	80.15' LT	654861.4512	2322971.7566
460+79.91	80.32' LT	654879.8482	2323019.0514
461+82.83	80.65' LT	654919.9482	2323107.5037
461+83.26	54.35' RT	654799.0738	2323167.6234
PT 461+87.90	0	654849.8675	2323147.7190
464+16.14	54.39' RT	654902.8598	2323376.2919
464+66.13	54.40' RT	654925.1217	2323421.0508
465+16.32	54.41' RT	654947.4736	2323465.9908
465+58.80	80.58' LT	655087.2507	2323443.8762

BEARINGS SHOWN HEREON ARE BASED ON SURVEY CONTROL DATA AS PROVIDED BY THE ILLINOIS DEPARTMENT OF TRANSPORTATION.

FAP ROUTE	SECTION	COUNTY	TOTAL SHEETS	SHEET NO.
809	133,134 RS-5, 135 RS-6	MONROE/ST. CLAIR	762	162
STA.	452+00	TO STA.	466+00	
CONTRACT NO.:	76408 & 76447			
R-98-008-03				

LEGEND

- EXISTING CENTERLINE
- EXISTING RIGHT OF WAY LINE
- EXISTING EASEMENT LINE
- PROPOSED CENTERLINE
- PROPOSED RIGHT OF WAY LINE
- PROPOSED TEMPORARY EASEMENT LINE
- PROPOSED PERMANENT EASEMENT LINE
- SECTION LINE
- QUARTER SECTION LINE
- QUARTER QUARTER SECTION LINE
- PROPERTY (DEED) LINE
- APPARENT PROPERTY LINE
- MEASURED DIMENSION
- COMPUTED DIMENSION
- RECORDED DIMENSION
- FOUND IRON PIPE OR IRON ROD AT CORNER UNLESS OTHERWISE NOTED
- SET 1/2 INCH IRON ROD AT CORNER UNLESS OTHERWISE NOTED
- PERMANENT SURVEY MONUMENT, I.O.T. STD. 667101 (TO BE SET BY OTHERS)
- CUT CROSS FOUND OR SET
- FOUND RIGHT OF WAY MARKER
- PROPOSED E OF CONSTRUCTION BEARING AND DISTANCE
- SAME OWNERSHIP
- EXISTING BUILDING

STAKING OF PROPOSED RIGHT OF WAY. SET 1/2 INCH METAL ROD WITH DIVISION OF HIGHWAY SURVEY MARKER TO MONUMENT THE POSITION SHOWN, IDENTIFIED BY INSCRIPTION DATA AND SURVEYORS REGISTRATION NUMBER. (PROPOSED RIGHT OF WAY CORNERS SET IN CULTIVATED AREAS SHALL BE A MINIMUM OF 20 INCHES BELOW THE GROUND SURFACES).

ALL DETAILS SHOWN NOT TO SCALE UNLESS OTHERWISE NOTED

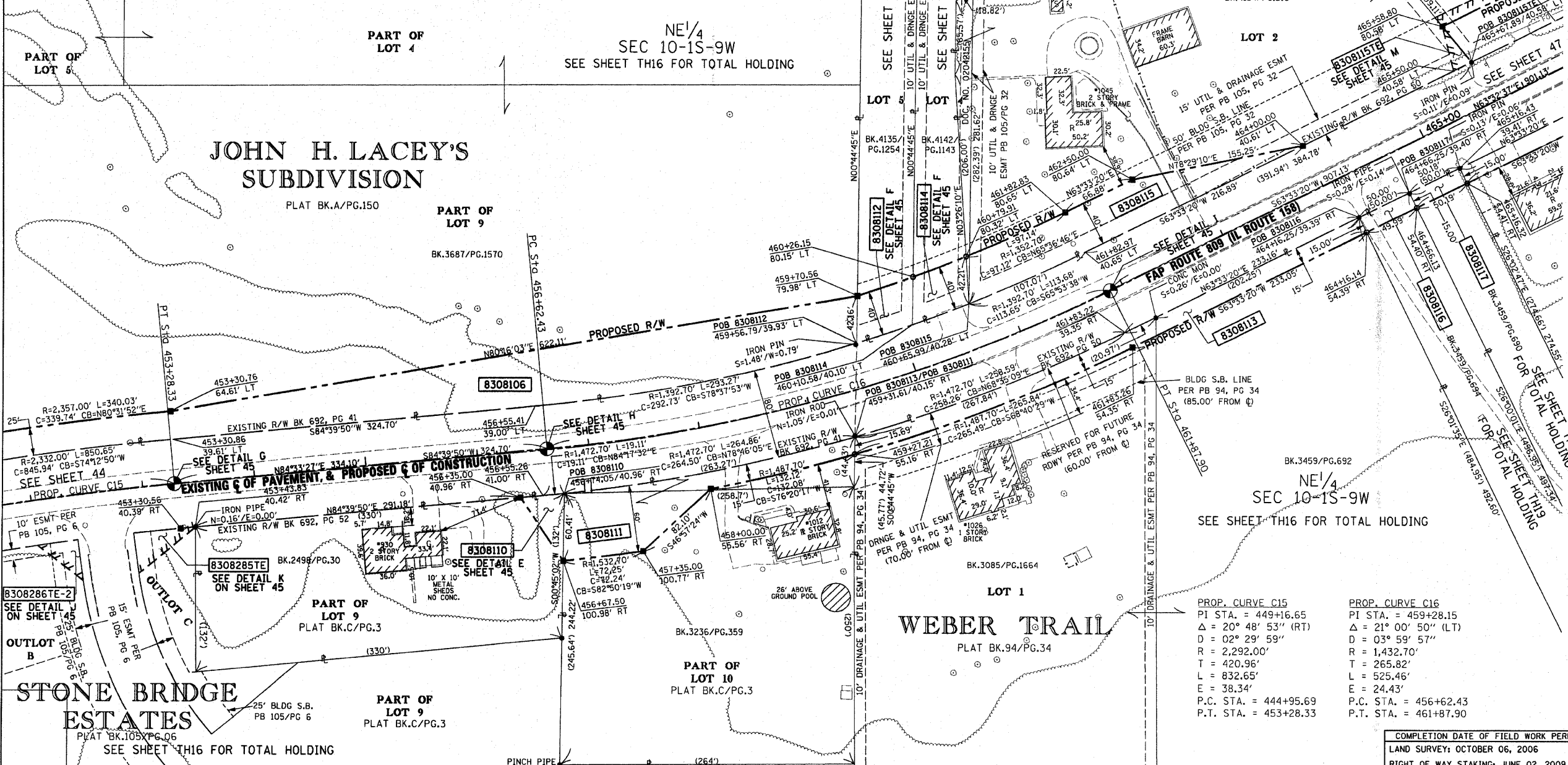
STATE OF MISSOURI)
) SS
CITY OF ST. LOUIS)

I, RONNIE D. LOWE, AN ILLINOIS PROFESSIONAL LAND SURVEYOR, CERTIFY THAT I HAVE SURVEYED THE PLAT OF HIGHWAY SHOWN HEREON AND THAT THIS PROFESSIONAL SERVICE CONFORMS TO THE CURRENT ILLINOIS MINIMUM STANDARDS FOR A BOUNDARY SURVEY FOR THE PROPOSED PARCEL(S) TO BE ACQUIRED BY THE STATE OF ILLINOIS, DEPARTMENT OF TRANSPORTATION, SHOWN HEREON.

DATED _____
RONNIE D. LOWE, PLS NO. 035-003363
LICENSE EXPIRATION DATE: 11/30/2010

Engineering Architecture Surveying
800 South Vandeventer Avenue
St. Louis, MO 63110
(314) 634-1030
ILLINOIS LICENCE NO: 184-000485
Expiration Date: April 30, 2011

ILLINOIS DEPARTMENT OF TRANSPORTATION
PLAT OF HIGHWAYS
FAP ROUTE 809 (IL 158)
SECTION (133,134) RS-5, 135 RS-6
MONROE AND ST. CLAIR COUNTY
JOB NO. R-98-008-03
STATION 452+00 TO STATION 466+00
SCALE: 1" = 50'
SHEET 46 OF 127
ILLINOIS DEPARTMENT OF TRANSPORTATION
DIVISION OF HIGHWAYS/DISTRICT 8
1102 EASTPORT PLAZA DRIVE
COLLINGSVILLE, ILLINOIS 62234-6198
SHEET 1 IS A COVER SHEET



NO.	DATE	DESCRIPTION	BY

DATE: _____
TIME: _____
BY: _____
CHECKED: _____
APP. _____

PROP. CURVE C17
 PI STA. = 474+4208
 Δ = 07° 03' 06" (LT)
 D = 01° 00' 00"
 R = 5,730.00'
 T = 353.05'
 L = 705.22'
 E = 10.85'
 P.C. STA. = 470+89.03
 P.T. STA. = 477+94.24

PROP. CURVE C18
 PI STA. = 487+78.75
 Δ = 01° 45' 33" (RT)
 D = 00° 12' 00"
 R = 28,647.80'
 T = 439.81'
 L = 879.55'
 E = 3.38'
 P.C. STA. = 483+38.94
 P.T. STA. = 492+18.48

SECTION	COUNTY	TOTAL SHEETS	SHEET NO.
133,134 RS-5, 135 RS-6	MONROE/ST. CLAIR	762	165
STA. 475+00 TO STA. 490+00			
CONTRACT NO. R-98-008-03	76408 & 76A47		

LEGEND

	SECTION CORNER
	QUARTER SECTION CORNER
	EXISTING CENTERLINE
	EXISTING RIGHT OF WAY LINE
	EXISTING EASEMENT LINE
	PROPOSED CENTERLINE
	PROPOSED RIGHT OF WAY LINE
	PROPOSED TEMPORARY EASEMENT LINE
	PROPOSED PERMANENT EASEMENT LINE
	SECTION LINE
	QUARTER SECTION LINE
	QUARTER QUARTER SECTION LINE
	PROPERTY (DEED) LINE
	APPARENT PROPERTY LINE
	MEASURED DIMENSION
	COMPUTED DIMENSION
	RECORDED DIMENSION
	FOUND IRON PIPE OR IRON ROD AT CORNER UNLESS OTHERWISE NOTED
	SET 1/2 INCH IRON ROD AT CORNER UNLESS OTHERWISE NOTED
	PERMANENT SURVEY MONUMENT, I.D.O.T. STD. 667101 (TO BE SET BY OTHERS)
	CUT CROSS FOUND OR SET
	FOUND RIGHT OF WAY MARKER
	PROPOSED E OF CONSTRUCTION BEARING AND DISTANCE
	SAME OWNERSHIP
	EXISTING BUILDING

STAKING OF PROPOSED RIGHT OF WAY. SET 3/8 INCH METAL ROD WITH DIVISION OF HIGHWAY SURVEY MARKER TO MONUMENT THE POSITION SHOWN, IDENTIFIED BY INSCRIPTION DATA AND SURVEYORS REGISTRATION NUMBER. (PROPOSED RIGHT OF WAY CORNERS SET IN CULTIVATED AREAS SHALL BE A MINIMUM OF 20 INCHES BELOW THE GROUND SURFACES).

ALL DETAILS SHOWN NOT TO SCALE UNLESS OTHERWISE NOTED

STATE OF MISSOURI)
) SS
 CITY OF ST. LOUIS)

I, RONNIE D. LOWE, AN ILLINOIS PROFESSIONAL LAND SURVEYOR, CERTIFY THAT I HAVE SURVEYED THE PLAT OF HIGHWAY SHOWN HEREON AND THAT THIS PROFESSIONAL SERVICE CONFORMS TO THE CURRENT ILLINOIS MINIMUM STANDARDS FOR A BOUNDARY SURVEY FOR THE PROPOSED PARCEL(S) TO BE ACQUIRED BY THE STATE OF ILLINOIS, DEPARTMENT OF TRANSPORTATION, SHOWN HEREON.

DATED _____

RONNIE D. LOWE, PLS NO. 035-003363
 LICENSE EXPIRATION DATE: 11/30/2010

**BUFFWOOD SUBDIVISION
 FIRST ADDITION**

PLAT BK.92/PG.88
LOT 7
 BK.2989/PG.1938

PART OF
LOT 9-B
 SURVEYOR'S RECORD A-1/PG.76
 NW/4
SEC 11-1S-9W
 SEE SHEET TH17 FOR TOTAL HOLDING


PART OF LOTS
7B, 7D & 7F
 PLAT BK.C/PG.25
 NW/4
SEC 11-1S-9W
 SEE SHEET TH17 FOR TOTAL HOLDING

COORDINATES SHOWN HEREON ARE BASED ON SURVEY CONTROL DATA AS PROVIDED BY THE ILLINOIS DEPARTMENT OF TRANSPORTATION.

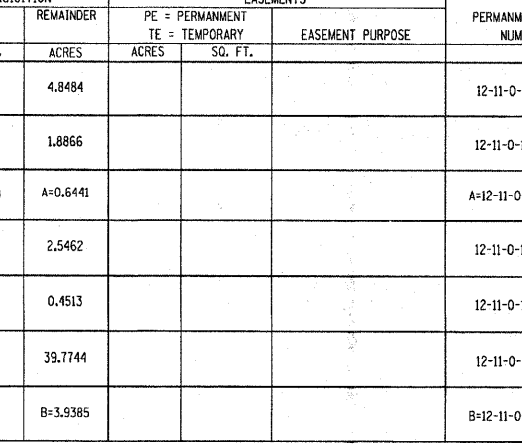
STATION	COORDINATE TABLE		
	OFFSET	NORTH	EAST
476+68.94	81.79' LT	655604.6763	2324416.0574
477+48.73	64.80' RT	655524.2401	2324562.2328
477+93.58	54.82' RT	655557.4488	2324594.6410
477+93.64	85.18' LT	655674.2223	2324517.4144
PT 477+94.24	0	655603.5317	2324564.9365
480+00.00	54.93' RT	655671.3180	2324766.8232
481+64.40	70.02' RT	655749.4982	2324912.2329
482+47.07	54.94' LT	655899.3259	2324912.1806
PC 483+38.94	0	655904.2320	2325019.1070
483+39.99	54.89' LT	655950.5833	2324989.6873
484+09.57	50.14' RT	655901.2722	2325105.6272
485+27.42	50.20' RT	655965.7256	2325204.0445
486+48.24	54.74' LT	656119.5530	2325248.1993
486+75.89	50.28' RT	656046.3467	2325328.4065
489+99.97	50.43' RT	656220.0821	2325601.3072

PARCEL NO.	OWNER	TOTAL HOLDING ACRES	FEE SIMPLE ACQUISITION		EASEMENTS		PERMANENT TAX NUMBER	PROPERTY ACQUIRED BY DOC. NO.
			GROSS ACRES	REMAINDER SQ. FT.	PE = PERMANENT ACRES	TE = TEMPORARY SQ. FT.		
8308124	Robert D. Scharf and Barbara Scharf, his wife, as tenants in common Book 2989, Page 1938; Book 3108, Page 2364 Title Report Number SC-6119	5.2905	0.4381	19,083	4,8484		12-11-0-101-023	A02147077
8308125	Angela D. Poettker, A/K/A Angela Poettker, married to Christopher Poettker Book 4000, Page 452 Title Report Number SC-5697	2.0713	0.1847	8,047	1,8866		12-11-0-100-005	
8308126	Barry L. Schuhardt and Karen A. Schuhardt, husband and wife Document No. A02117258 Title Report Number SC-5933	A=0.7508	A=0.1067	A=4,648	A=0.6441		A=12-11-0-100-036	A02154142
8308127	Walter K. Schubert and Irene Schubert, husband and wife, as joint tenants Book 3497, Page 2134 Title Report Number SC-5674	2.6810	0.1347	5,870	2,5462		12-11-0-100-002	A02149170
8308128	Ed Grogan A/K/A Ed Grogan and Evelyn Grogan A/K/A Evelyn Grogan, his wife, as joint tenants Book 2654, Page 555 Title Report Number SC-5675	0.4792	0.0279	1,216	0,4513		12-11-0-100-025	A02116765
8308130	Ethel Schuhardt, Trustee of the E. S. Trust dated August 29, 2003 Book 3955, Page 228 Title Report Number SC-5677	39.8486	0.0743	3,234	39,7744		12-11-0-100-031	A02134676
8308280	Barry L. Schuhardt and Karen A. Schuhardt, husband and wife Document No. A02117258 Title Report Number SC-5933	B=3.9747	B=0.0361	B=1,574	B=3,9385		B=12-11-0-100-038	A02154149

DETAIL A



DETAIL B



NO.	DATE	DESCRIPTION	BY

COMPLETION DATE OF FIELD WORK PERFORMED
 LAND SURVEY: OCTOBER 06, 2006
 RIGHT OF WAY STAKING: JUNE 02, 2009

SEE SHEET TH17 FOR TOTAL HOLDING

DAVID MASON & ASSOCIATES Engineering Architecture Surveying
 800 South Vandeventer Avenue
 St. Louis, MO 63110
 (314) 534-1030
 ILLINOIS LICENCE NO: 184-000485
 Expiration Date: April 30, 2011

ILLINOIS DEPARTMENT OF TRANSPORTATION
PLAT OF HIGHWAYS
 FAP ROUTE 809 (IL 158)
 SECTION (133,134) RS-5, 135 RS-6
 MONROE AND ST. CLAIR COUNTY
 JOB NO. R-98-008-03
 STATION 475+00 TO STATION 490+00
 SCALE: 1" = 50'
 SHEET 49 OF 127
 ILLINOIS DEPARTMENT OF TRANSPORTATION
 DIVISION OF HIGHWAYS/DISTRICT 8
 1102 EASTPORT PLAZA DRIVE
 COLLINGSVILLE, ILLINOIS 62234-6198
 SHEET 1 IS A COVER SHEET

PARCEL NO.	OWNER	TOTAL HOLDING ACRES	FEE SIMPLE ACQUISITION		REMAINDER ACRES	EASEMENTS		PERMANENT TAX NUMBER	PROPERTY ACQUIRED BY DOC. NO.
			GROSS ACRES	SQ. FT.		PE - PERMANENT TE = TEMPORARY ACRES	SQ. FT.		
8308129	Tamera Ripperda, a single person and Mary K. Burk, a single person, as joint tenants Book 3805, Page 1679 Title Report Number SC-5676	6.2329	0.2272	9,897	6.0046			12-02-0-300-021	
8308132	Anthony Paul Cermak III and Jean Ann Cermak, as co-trustees under the provisions of a trust agreement dated the 30th day of August, 2005, known as the Cermak Family Trust Book 4229 Page 1682 Title Report Number SC-5678	6.3942	0.1090	4,748	6.2853			12-02-0-300-020	A02127903

COORDINATES SHOWN HEREON ARE BASED ON SURVEY CONTROL DATA AS PROVIDED BY THE ILLINOIS DEPARTMENT OF TRANSPORTATION.

COORDINATE TABLE			
STATION	OFFSET	NORTH	EAST
486+48.24	54.74' LT	656119.5530	2325248.1993
490+50.71	54.54' LT	656335.9673	2325588.4404
PT 492+18.48	0	656378.4552	2325759.8180
493+07.00	54.65' LT	656471.5025	2325806.3368
496+30.36	55.13' LT	656642.0588	2326081.0514

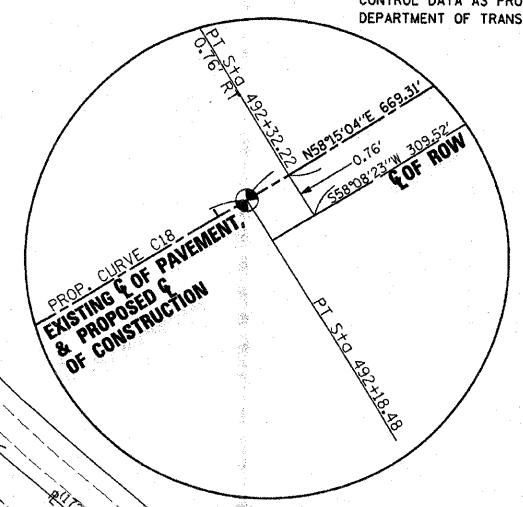
LOT 11
SW/4 SEC 2-1S-9W

LOT 12
Doc. No. A01931468
BK.4229/PG.1682

BUFFWOOD SUBDIVISION
PLAT BK.92/PG.86-87

LOT 13
BK.3805/PG.1679

SEC NW/4 11-1S-9W



DETAIL A

FAP ROUTE	SECTION	COUNTY	TOTAL SHEETS	SHEET NO.
809	133,134 RS-5, 135 RS-6	MONROE/ST. CLAIR	762	166
STA.	487+00 TO STA. 496+00			

LEGEND

- EXISTING RIGHTLINE
- EXISTING CENTERLINE
- EXISTING EASEMENT LINE
- PROPOSED CENTERLINE
- PROPOSED RIGHT OF WAY LINE
- PROPOSED TEMPORARY EASEMENT LINE
- PROPOSED PERMANENT EASEMENT LINE
- SECTION LINE
- QUARTER SECTION LINE
- QUARTER QUARTER SECTION LINE
- PROPERTY (DEED) LINE
- APPARENT PROPERTY LINE
- MEASURED DIMENSION
- COMPUTED DIMENSION
- RECORDED DIMENSION
- FOUND IRON PIPE OR IRON ROD AT CORNER UNLESS OTHERWISE NOTED
- SET 5/8 INCH IRON ROD AT CORNER UNLESS OTHERWISE NOTED
- PERMANENT SURVEY MONUMENT, I.D.O.T. STD. 667101 (TO BE SET BY OTHERS)
- CUT CROSS FOUND OR SET
- FOUND RIGHT OF WAY MARKER
- PROPOSED C&P OF CONSTRUCTION BEARING AND DISTANCE
- SAME OWNERSHIP
- EXISTING BUILDING

STAKING OF PROPOSED RIGHT OF WAY. SET 5/8 INCH METAL ROD WITH DIVISION OF HIGHWAY SURVEY MARKER TO MONUMENT THE POSITION SHOWN, IDENTIFIED BY INSCRIPTION DATA AND SURVEYORS REGISTRATION NUMBER. (PROPOSED RIGHT OF WAY CORNERS SET IN CULTIVATED AREAS SHALL BE A MINIMUM OF 20 INCHES BELOW THE GROUND SURFACES).

ALL DETAILS SHOWN NOT TO SCALE UNLESS OTHERWISE NOTED

STATE OF MISSOURI)
) SS
CITY OF ST. LOUIS)

I, RONNIE D. LOWE, AN ILLINOIS PROFESSIONAL LAND SURVEYOR, CERTIFY THAT I HAVE SURVEYED THE PLAT OF HIGHWAY SHOWN HEREON AND THAT THIS PROFESSIONAL SERVICE CONFORMS TO THE CURRENT ILLINOIS MINIMUM STANDARDS FOR A BOUNDARY SURVEY FOR THE PROPOSED PARCEL(S) TO BE ACQUIRED BY THE STATE OF ILLINOIS, DEPARTMENT OF TRANSPORTATION, SHOWN HEREON.

DATED _____
RONNIE D. LOWE, PLS NO. 035-003363
LICENSE EXPIRATION DATE: 11/30/2010

DAVID MASON & ASSOCIATES Engineering Architecture Surveying
800 South Vandeventer Avenue
St. Louis, MO 63110
(314) 534-1030
ILLINOIS LICENSE NO: 184-000485
Expiration Date: April 30, 2011

ILLINOIS DEPARTMENT OF TRANSPORTATION
PLAT OF HIGHWAYS
FAP ROUTE 809 (IL 158)
SECTION (133,134) RS-5, 135 RS-6
MONROE AND ST. CLAIR COUNTY
JOB NO. R-98-008-03
STATION 487+00 TO STATION 496+00
SCALE: 1" = 50'
SHEET 50 OF 127
ILLINOIS DEPARTMENT OF TRANSPORTATION
DIVISION OF HIGHWAYS/DISTRICT 8
1102 EASTPORT PLAZA DRIVE
COLLINSVILLE, ILLINOIS 62234-6198
SHEET 1 IS A COVER SHEET

PROP. CURVE C18
PI STA. = 487+78.75
Δ = 01° 45' 33" (RT)
D = 00° 12' 00"
R = 28,647.80'
T = 439.81'
L = 879.55'
E = 3.38'
P.C. STA. = 483+38.94
P.T. STA. = 492+18.48

COMPLETION DATE OF FIELD WORK PERFORMED
LAND SURVEY: OCTOBER 06, 2006
RIGHT OF WAY STAKING: JUNE 02, 2009

NO.	DATE	DESCRIPTION	BY

NOTES:
DATE-TIME
DRAW-SPEC
REF-REF
REF-REF

LOT 19-A

FILE NO.	SECTION	COUNTY	TOTAL SHEETS	SHEET NO.
809	133,134 RS-5, 135 RS-6	MONROE/ST. CLAIR	762	168
STA.	503+00	TO STA.	517+00	
CONTRACT NO.:		76408 & 76447		
R-98-008-03				

LEGEND

- EXISTING CENTERLINE
- EXISTING RIGHT OF WAY LINE
- EXISTING EASEMENT LINE
- PROPOSED CENTERLINE
- PROPOSED RIGHT OF WAY LINE
- PROPOSED TEMPORARY EASEMENT LINE
- PROPOSED PERMANENT EASEMENT LINE
- SECTION LINE
- QUARTER SECTION LINE
- QUARTER QUARTER SECTION LINE
- PROPERTY (DEED) LINE
- APL
- APPARENT PROPERTY LINE
- MEASURED DIMENSION
- COMPUTED DIMENSION
- RECORDED DIMENSION
- FOUND IRON PIPE OR IRON ROD AT CORNER UNLESS OTHERWISE NOTED
- SET 1/2 INCH IRON ROD AT CORNER UNLESS OTHERWISE NOTED
- PERMANENT SURVEY MONUMENT, I.D.O.T. STD. 667101 (TO BE SET BY OTHERS)
- CUT CROSS FOUND OR SET
- FOUND RIGHT OF WAY MARKER
- PROPOSED C OF CONSTRUCTION BEARING AND DISTANCE
- SAME OWNERSHIP
- EXISTING BUILDING

STAKING OF PROPOSED RIGHT OF WAY. SET 5/8 INCH METAL ROD WITH DIVISION OF HIGHWAY SURVEY MARKER TO MONUMENT THE POSITION SHOWN. IDENTIFIED BY INSCRIPTION DATA AND SURVEYORS REGISTRATION NUMBER. (PROPOSED RIGHT OF WAY CORNERS SET IN CULTIVATED AREAS SHALL BE A MINIMUM OF 20 INCHES BELOW THE GROUND SURFACES).

ALL DETAILS SHOWN NOT TO SCALE UNLESS OTHERWISE NOTED

STATE OF MISSOURI)
) SS
 CITY OF ST. LOUIS)

I, RONNIE D. LOWE, AN ILLINOIS PROFESSIONAL LAND SURVEYOR, CERTIFY THAT I HAVE SURVEYED THE PLAT OF HIGHWAY SHOWN HEREON AND THAT THIS PROFESSIONAL SERVICE CONFORMS TO THE CURRENT ILLINOIS MINIMUM STANDARDS FOR A BOUNDARY SURVEY FOR THE PROPOSED PARCEL(S) TO BE ACQUIRED BY THE STATE OF ILLINOIS, DEPARTMENT OF TRANSPORTATION, SHOWN HEREON.

DATED _____
 RONNIE D. LOWE, PLS NO. 035-003363
 LICENSE EXPIRATION DATE: 11/30/2010

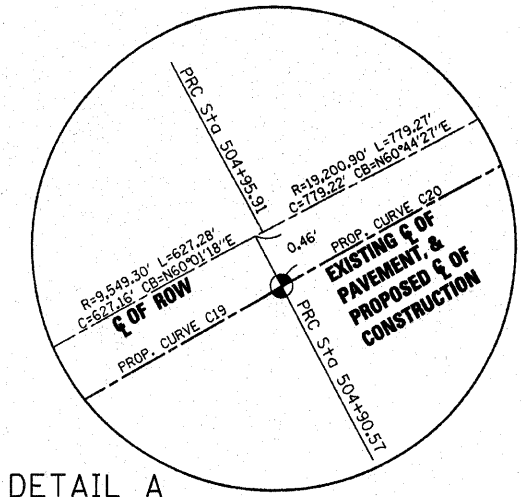
DAVID MASON & ASSOCIATES Engineering Architecture Surveying
 800 South Vandeventer Avenue
 St. Louis, MO 63110
 (314) 694-1030
 ILLINOIS LICENCE NO: 184-000486
 Expiration Date: April 30, 2011

ILLINOIS DEPARTMENT OF TRANSPORTATION
PLAT OF HIGHWAYS
 FAP ROUTE 809 (IL 158)
 SECTION (133,134) RS-5, 135 RS-6
 MONROE AND ST. CLAIR COUNTY
 JOB NO. R-98-008-03

STATION 503+00 TO STATION 517+00

 SCALE: 1" = 50'

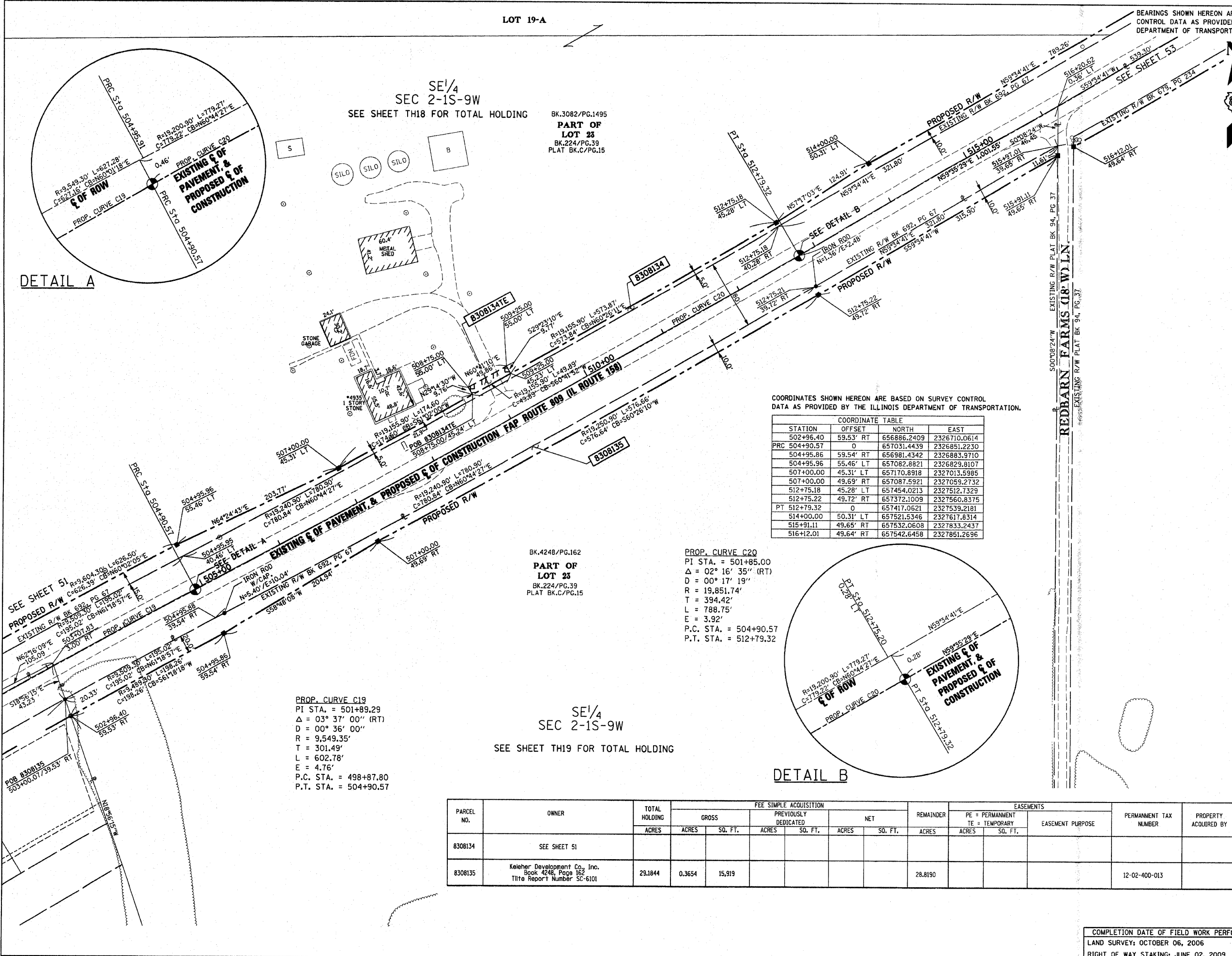
COMPLETION DATE OF FIELD WORK PERFORMED
 LAND SURVEY: OCTOBER 06, 2006
 RIGHT OF WAY STAKING: JUNE 02, 2009
 ILLINOIS DEPARTMENT OF TRANSPORTATION
 DIVISION OF HIGHWAYS-DISTRICT 8
 1102 EASTPORT PLAZA DRIVE
 COLLINGSVILLE, ILLINOIS 62234-6198
 SHEET 1 IS A COVER SHEET



DETAIL A

SE/4
 SEC 2-1S-9W
 SEE SHEET TH18 FOR TOTAL HOLDING
 BK.3082/PG.1495
PART OF LOT 23
 BK.224/PG.39
 PLAT BK.C/PG.15

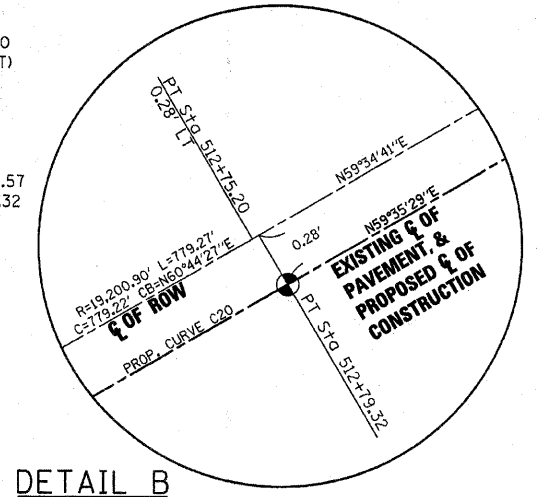
NO.	DATE	DESCRIPTION	BY



COORDINATES SHOWN HEREON ARE BASED ON SURVEY CONTROL DATA AS PROVIDED BY THE ILLINOIS DEPARTMENT OF TRANSPORTATION.

STATION	OFFSET	NORTH	EAST
502+96.40	59.53' RT	656886.2409	2326710.0614
PRC 504+90.57	0	657031.4439	2326851.2230
504+95.86	59.54' RT	656981.4342	2326883.9710
504+95.96	55.46' LT	657082.8821	2326829.8107
507+00.00	45.31' LT	657170.8918	2327013.5985
507+00.00	49.69' RT	657087.5921	2327059.2732
512+75.18	45.28' LT	657454.0213	2327512.7329
512+75.22	49.72' RT	657372.1009	2327560.8375
PT 512+79.32	0	657417.0621	2327539.2181
514+00.00	50.31' LT	657521.5346	2327617.8314
515+91.11	49.65' RT	657532.0608	2327833.2437
516+12.01	49.64' RT	657542.6458	2327851.2696

PROP. CURVE C20
 PI STA. = 501+85.00
 $\Delta = 02^\circ 16' 35''$ (RT)
 $D = 00^\circ 17' 19''$
 $R = 19,851.74'$
 $T = 394.42'$
 $L = 788.75'$
 $E = 3.92'$
 P.C. STA. = 504+90.57
 P.T. STA. = 512+79.32



DETAIL B

PROP. CURVE C19
 PI STA. = 501+89.29
 $\Delta = 03^\circ 37' 00''$ (RT)
 $D = 00^\circ 36' 00''$
 $R = 9,549.35'$
 $T = 301.49'$
 $L = 602.78'$
 $E = 4.76'$
 P.C. STA. = 498+87.80
 P.T. STA. = 504+90.57

SE/4
 SEC 2-1S-9W
 SEE SHEET TH19 FOR TOTAL HOLDING
 BK.4248/PG.162
PART OF LOT 23
 BK.224/PG.39
 PLAT BK.C/PG.15

PARCEL NO.	OWNER	TOTAL HOLDING ACRES	FEE SIMPLE ACQUISITION				REMAINDER ACRES	EASEMENTS		PERMANENT TAX NUMBER	PROPERTY ACQUIRED BY
			GROSS ACRES	SO. FT.	PREVIOUSLY DEDICATED ACRES	NET ACRES		SO. FT.	SO. FT.		
8308134	SEE SHEET 51										
8308135	Kaleher Development Co., Inc. Book 4248, Page 162 Title Report Number SC-6101	29.1844	0.3654	15,919			28.8190			12-02-400-013	

PARCEL NO.	OWNER	TOTAL HOLDING ACRES	FEE SIMPLE ACQUISITION			REMAINDER ACRES	EASEMENTS		PERMANENT TAX NUMBER	PROPERTY ACQUIRED BY
			GROSS ACRES	PREVIOUSLY DEDICATED ACRES	NET ACRES		PE - PERMANENT ACRES	TE - TEMPORARY ACRES		
8308134	SEE SHEET 51									
8308136	Dean C. Guetterman & Laura Guetterman, husband & wife as joint tenants Book 3905, Page 400 Title Report Number SC-5903	30.0378	A=0.1916 B=0.0082	A=8.346 B=357		29.8380			12-02-0-400-018 12-02-0-400-019	A02155250

PROP. CURVE C21
 PI STA. = 527+88.88
 $\Delta = 06^\circ 45' 56''$ (RT)
 $D = 00^\circ 40' 00''$
 $T = 508.01'$
 $R = 8,594.40'$
 $L = 1,014.84'$
 $E = 15.00'$
 $P.C. STA. = 522+80.87'$
 $P.T. STA. = 532+95.71'$

BEARINGS SHOWN HEREON ARE BASED ON SURVEY CONTROL DATA AS PROVIDED BY THE ILLINOIS DEPARTMENT OF TRANSPORTATION.

SECTION	COUNTY	TOTAL SHEETS	SHEET NO.
133,134 RS-5, 135 RS-6	MONROE/ST. CLAIR	162	169

CONTRACT NO.: 76408 & 76A47
 R-98-008-03

LEGEND

- EXISTING CENTERLINE
- EXISTING RIGHT OF WAY LINE
- EXISTING EASEMENT LINE
- PROPOSED CENTERLINE
- PROPOSED RIGHT OF WAY LINE
- PROPOSED TEMPORARY EASEMENT LINE
- PROPOSED PERMANENT EASEMENT LINE
- SECTION LINE
- QUARTER SECTION LINE
- QUARTER QUARTER SECTION LINE
- PROPERTY (DEED) LINE
- APPEARANT PROPERTY LINE
- MEASURED DIMENSION
- COMPUTED DIMENSION
- RECORDED DIMENSION
- FOUND IRON PIPE OR IRON ROD AT CORNER UNLESS OTHERWISE NOTED
- SET 3/8 INCH IRON ROD AT CORNER UNLESS OTHERWISE NOTED
- PERMANENT SURVEY MONUMENT, I.D.O.T. STD. 667101 (TO BE SET BY OTHERS)
- CUT CROSS FOUND OR SET
- FOUND RIGHT OF WAY MARKER
- N89°21'38"W 120.00' PROPOSED $\frac{1}{2}$ OF CONSTRUCTION BEARING AND DISTANCE
- SAME OWNERSHIP
- EXISTING BUILDING

STAKING OF PROPOSED RIGHT OF WAY. SET 3/8 INCH METAL ROD WITH DIVISION OF HIGHWAY SURVEY MARKER TO MONUMENT THE POSITION SHOWN. IDENTIFIED BY INSCRIPTION DATA AND SURVEYORS REGISTRATION NUMBER. (PROPOSED RIGHT OF WAY CORNERS SET IN CULTIVATED AREAS SHALL BE A MINIMUM OF 20 INCHES BELOW THE GROUND SURFACES).

ALL DETAILS SHOWN NOT TO SCALE UNLESS OTHERWISE NOTED

COORDINATES SHOWN HEREON ARE BASED ON SURVEY CONTROL DATA AS PROVIDED BY THE ILLINOIS DEPARTMENT OF TRANSPORTATION.

COORDINATE TABLE

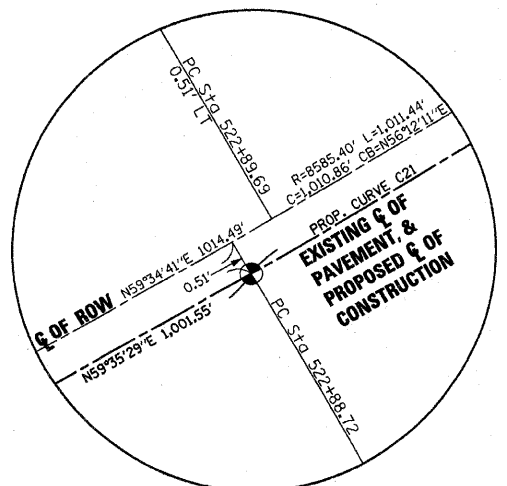
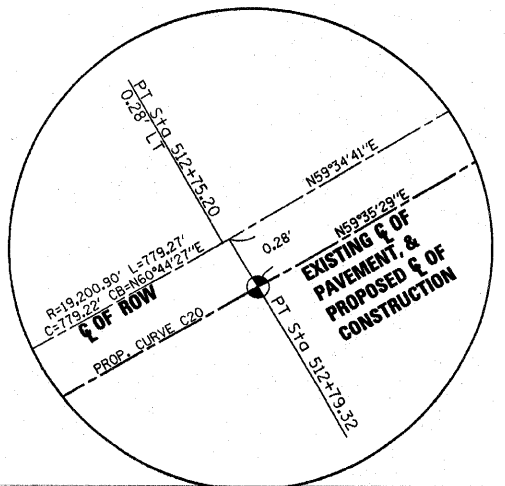
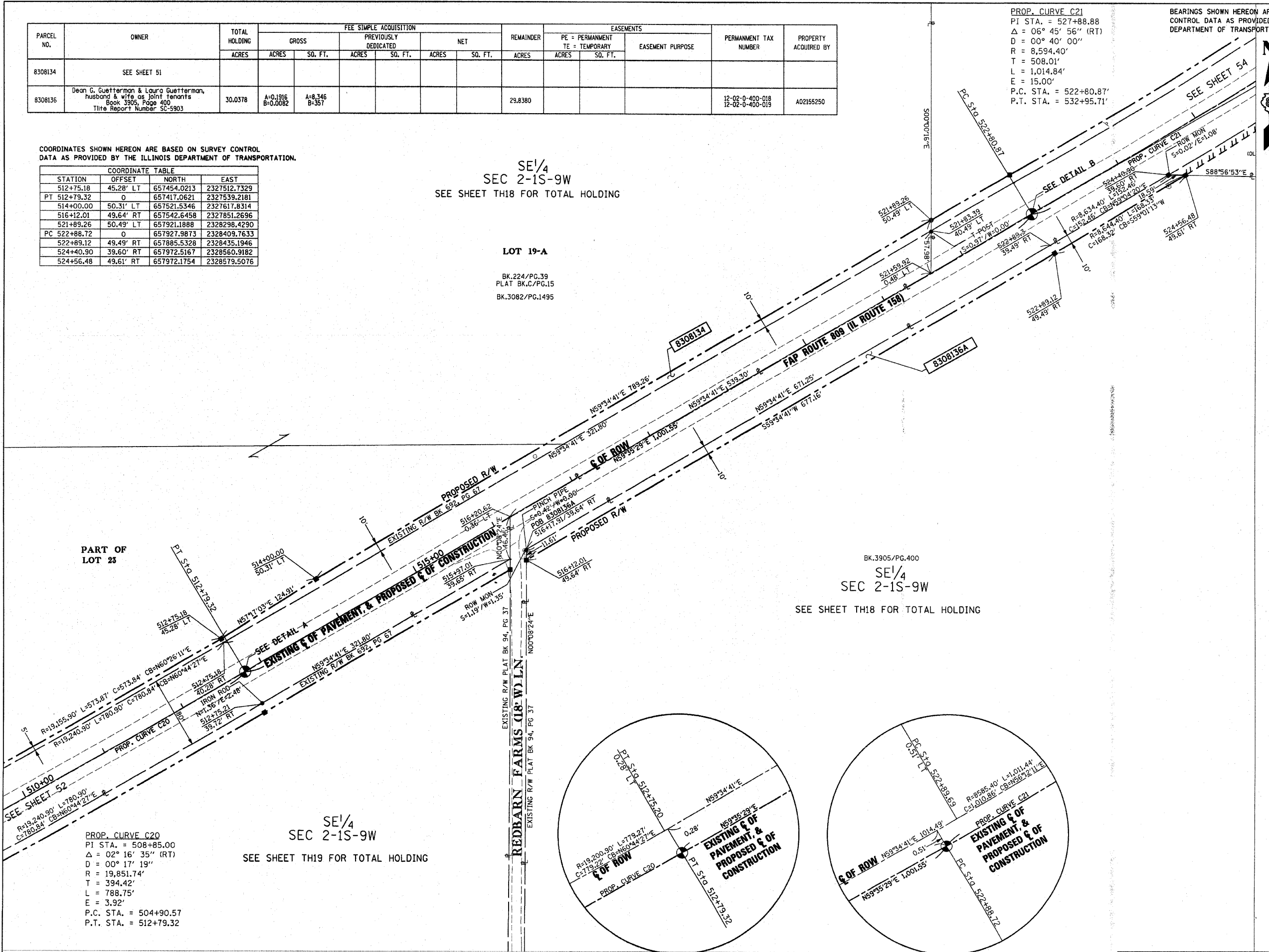
STATION	OFFSET	NORTH	EAST
512+75.18	45.28' LT	657454.0213	2327512.7329
PT 512+79.32	0	657417.0621	2327539.2181
514+00.00	50.31' LT	657521.5346	2327617.8314
516+12.01	49.64' RT	657542.6458	2327851.2696
521+89.26	50.49' LT	657927.1888	2328298.4290
PC 522+88.72	0	657927.9873	2328409.7633
522+89.12	49.49' RT	657885.5328	2328435.1946
524+40.90	39.60' RT	657972.5167	2328560.9182
524+56.48	49.61' RT	657972.1754	2328579.5076

SE 1/4
 SEC 2-1S-9W
 SEE SHEET TH18 FOR TOTAL HOLDING

LOT 19-A
 BK.224/PG.39
 PLAT BK.C/PG.15
 BK.3082/PG.1495

SE 1/4
 SEC 2-1S-9W
 SEE SHEET TH18 FOR TOTAL HOLDING

NO.	DATE	DESCRIPTION	BY



STATE OF MISSOURI)
) SS
 CITY OF ST. LOUIS)

I, RONNIE D. LOWE, AN ILLINOIS PROFESSIONAL LAND SURVEYOR, CERTIFY THAT I HAVE SURVEYED THE PLAT OF HIGHWAY SHOWN HEREON AND THAT THIS PROFESSIONAL SERVICE CONFORMS TO THE CURRENT ILLINOIS MINIMUM STANDARDS FOR A BOUNDARY SURVEY FOR THE PROPOSED PARCEL(S) TO BE ACQUIRED BY THE STATE OF ILLINOIS, DEPARTMENT OF TRANSPORTATION, SHOWN HEREON.

DATED _____

RONNIE D. LOWE, PLS NO. 035-003363
 LICENSE EXPIRATION DATE: 11/30/2010

DAVID MASON & ASSOCIATES
 Engineering Architecture Surveying
 800 South Vandeventer Avenue
 St. Louis, MO 63110
 (314) 634-1030
 ILLINOIS LICENCE NO: 184-000485
 Expiration Date: April 30, 2011

ILLINOIS DEPARTMENT OF TRANSPORTATION
PLAT OF HIGHWAYS
 FAP ROUTE 809 (IL 158)
 SECTION (133,134) RS-5, 135 RS-6
 MONROE AND ST. CLAIR COUNTY
 JOB NO. R-98-008-03
 STATION 510+00 TO STATION 525+00
 SCALE: 1" = 50'

COMPLETION DATE OF FIELD WORK PERFORMED
 LAND SURVEY: OCTOBER 06, 2006
 RIGHT OF WAY STAKING: JUNE 02, 2009

BEARINGS SHOWN HEREON ARE BASED ON SURVEY CONTROL DATA AS PROVIDED BY THE ILLINOIS DEPARTMENT OF TRANSPORTATION.

FAP NO.	SECTION	COUNTY	TOTAL SHEETS	SHEET NO.
809	133,134 RS-5, 135 RS-6	MONROE / ST. CLAIR	162	170
STA.	520+00	TO STA.	536+00	
CONTRACT NO.	76408 & 76A47			
R-98-008-03				

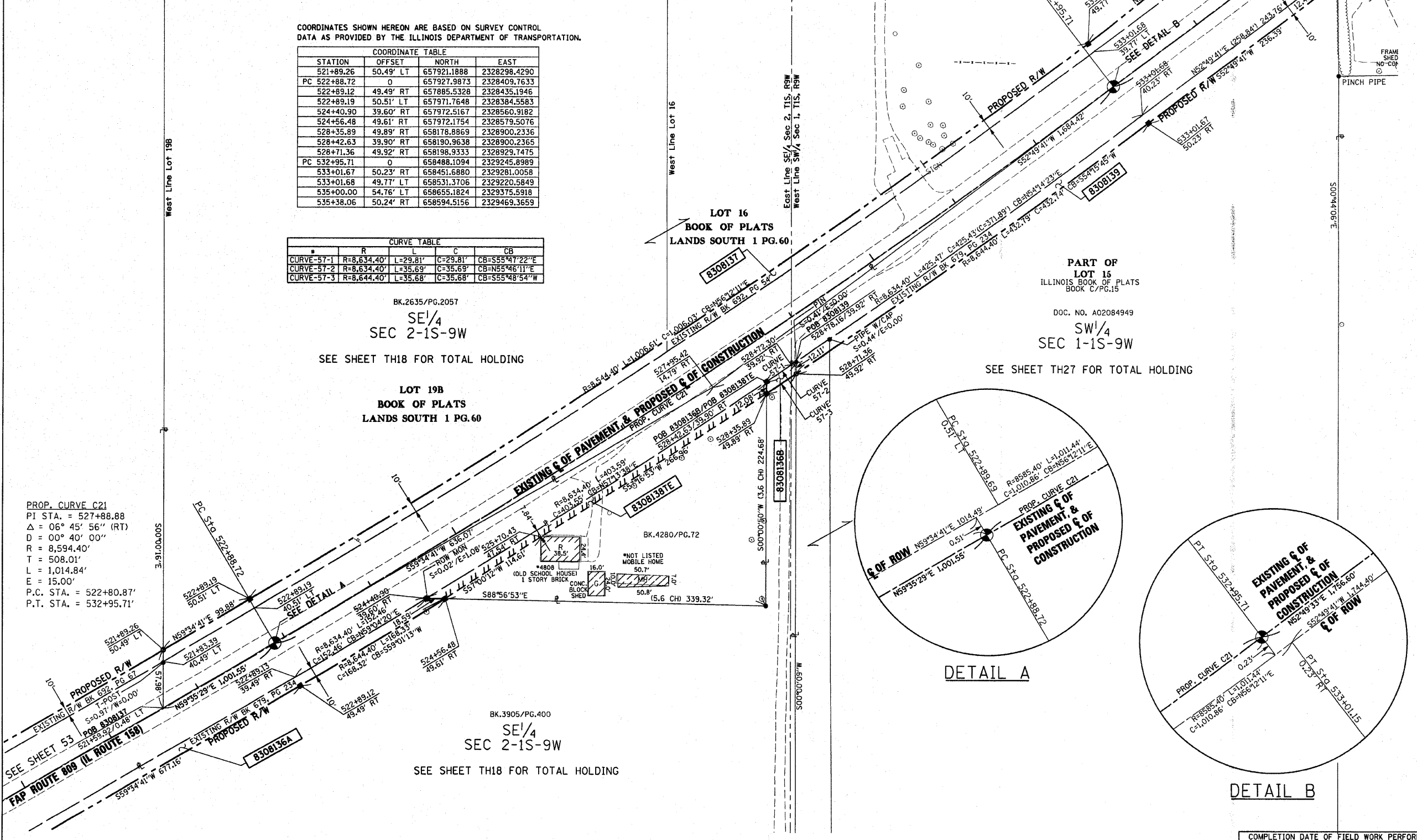
PARCEL NO.	OWNER	TOTAL HOLDING ACRES	FEE SIMPLE ACQUISITION				REMAINDER ACRES	EASEMENTS		PERMANENT TAX NUMBER	PROPERTY ACQUIRED BY DOC. NO.		
			GROSS ACRES	SO. FT.	PREVIOUSLY DEDICATED ACRES	SO. FT.		NET ACRES	SO. FT.			PE = PERMANENT TE = TEMPORARY	EASEMENT PURPOSE
8308136	SEE SHEET 53												
8308137	State of Illinois, Department of Agriculture Book 2635, Page 2057 Title Report Number SC-5700, SC-5701, & SC-5702	95.1449	2.9078	126,664	2,2551	98,232	0.6527	28.432	92.2371		12-01-100-005	A02137600	
8308138	Mathias Development Corporation Book 4280, Page 12 Title Report Number SC-5680	0.8604							0.8604	TE=0.0761	TE=3,316	12-02-400-016	A02127899
8308139	Carol A. Albert Self Declaration of Trust dated December 28, 2007 Doc. No. A02084949 Title Report Number SC-5353	87.3437	0.1536	6,692					87.1901			12-01-0-300-011(p)	A02154143

COORDINATES SHOWN HEREON ARE BASED ON SURVEY CONTROL DATA AS PROVIDED BY THE ILLINOIS DEPARTMENT OF TRANSPORTATION.

STATION	OFFSET	NORTH	EAST
521+89.26	50.49' LT	657921.1888	2328298.4290
PC 522+88.72	0	657927.9873	2328409.7633
522+89.12	49.49' RT	657885.5328	2328435.1946
522+89.19	50.51' LT	657971.7648	2328384.5583
524+40.90	39.60' RT	657972.5167	2328560.9182
524+56.48	49.61' RT	657972.1754	2328579.5076
528+35.89	49.89' RT	658178.8869	2328900.2336
528+42.63	39.90' RT	658190.9638	2328900.2365
528+71.36	49.92' RT	658198.9333	2328929.7475
PC 532+95.71	0	658488.1094	2329245.8989
533+01.67	50.23' RT	658451.6880	2329281.0058
533+01.68	49.77' LT	658531.3706	2329220.5849
535+00.00	54.76' LT	658655.1824	2329375.5918
535+38.06	50.24' RT	658594.5156	2329469.3659

#	R	L	C	CB
CURVE-57-1	R=8,634.40'	L=29.81'	C=29.81'	CB=S55°47'22"E
CURVE-57-2	R=8,634.40'	L=35.69'	C=35.69'	CB=N55°46'11"E
CURVE-57-3	R=8,644.40'	L=35.68'	C=35.68'	CB=S55°48'54"W

NO.	DATE	DESCRIPTION	BY



PROP. CURVE C21
 PI STA. = 527+88.88
 Δ = 06° 45' 56" (RT)
 D = 00° 40' 00"
 R = 8,594.40'
 T = 508.01'
 L = 1,014.84'
 E = 15.00'
 P.C. STA. = 522+80.87'
 P.T. STA. = 532+95.71'

SEE SHEET 53
 FAP ROUTE 809 (IL ROUTE 158)

DETAIL A

DETAIL B

LEGEND

- EXISTING CENTERLINE
- EXISTING RIGHT OF WAY LINE
- EXISTING EASEMENT LINE
- PROPOSED CENTERLINE
- PROPOSED RIGHT OF WAY LINE
- PROPOSED TEMPORARY EASEMENT LINE
- PROPOSED PERMANENT EASEMENT LINE
- SECTION LINE
- QUARTER SECTION LINE
- QUARTER QUARTER SECTION LINE
- PROPERTY (DEED) LINE
- APL
- APPROXIMATE PROPERTY LINE
- MEASURED DIMENSION
- COMPUTED DIMENSION
- RECORDED DIMENSION
- FOUND IRON PIPE OR IRON ROD AT CORNER UNLESS OTHERWISE NOTED
- SET 3/8" IRON ROD AT CORNER UNLESS OTHERWISE NOTED
- PERMANENT SURVEY MONUMENT, I.D.O.T. STD. 667101 (TO BE SET BY OTHERS)
- CUT CROSS FOUND OR SET
- FOUND RIGHT OF WAY MARKER
- PROPOSED C/OF CONSTRUCTION BEARING AND DISTANCE
- SAME OWNERSHIP
- EXISTING BUILDING

STAKING OF PROPOSED RIGHT OF WAY. SET 3/8" INCH METAL ROD WITH DIVISION OF HIGHWAY SURVEY MARKER TO MONUMENT THE POSITION SHOWN, IDENTIFIED BY INSCRIPTION DATA AND SURVEYORS REGISTRATION NUMBER. (PROPOSED RIGHT OF WAY CORNERS SET IN CULTIVATED AREAS SHALL BE A MINIMUM OF 20 INCHES BELOW THE GROUND SURFACES).

ALL DETAILS SHOWN NOT TO SCALE UNLESS OTHERWISE NOTED

STATE OF MISSOURI)
) SS
 CITY OF ST. LOUIS)

I, RONNIE D. LOWE, AN ILLINOIS PROFESSIONAL LAND SURVEYOR, CERTIFY THAT I HAVE SURVEYED THE PLAT OF HIGHWAY SHOWN HEREON AND THAT THIS PROFESSIONAL SERVICE CONFORMS TO THE CURRENT ILLINOIS MINIMUM STANDARDS FOR A BOUNDARY SURVEY FOR THE PROPOSED PARCEL(S) TO BE ACQUIRED BY THE STATE OF ILLINOIS, DEPARTMENT OF TRANSPORTATION, SHOWN HEREON.

DATED _____

RONNIE D. LOWE, PLS NO. 035-003363
 LICENSE EXPIRATION DATE: 11/30/2010

DAVID MASON & ASSOCIATES
 Engineering
 Architecture
 Surveying
 800 South Vandeventer Avenue
 St. Louis, MO 63110
 (314) 534-1030
 ILLINOIS LICENCE NO: 184-000485
 Expiration Date: April 30, 2011

ILLINOIS DEPARTMENT OF TRANSPORTATION
PLAT OF HIGHWAYS
 FAP ROUTE 809 (IL 158)
 SECTION (133,134) RS-5, 135 RS-6
 MONROE AND ST. CLAIR COUNTY
 JOB NO. R-98-008-03
 STATION 520+00 TO STATION 536+00
 SCALE: 1" = 50'

COMPLETION DATE OF FIELD WORK PERFORMED
 LAND SURVEY: OCTOBER 06, 2006
 RIGHT OF WAY STAKING: JUNE 02, 2009

ILLINOIS DEPARTMENT OF TRANSPORTATION
 DIVISION OF HIGHWAYS/DISTRICT 8
 1102 EASTPORT PLAZA DRIVE
 COLLINSVILLE, ILLINOIS 62234-6198
 SHEET 1 IS A COVER SHEET

DATE
 TIME
 DDM-SPEC
 REF
 REF
 REF

COORDINATES SHOWN HEREON ARE BASED ON SURVEY CONTROL DATA AS PROVIDED BY THE ILLINOIS DEPARTMENT OF TRANSPORTATION.

STATION	OFFSET	NORTH	EAST
535+38.06	50.24' RT	658594.5156	2329469.3659
537+76.20	50.25' RT	658738.4002	2329659.1199
541+77.51	50.27' RT	658980.8783	2329978.8985
544+95.89	54.72' LT	659256.9089	2330169.1447
545+83.25	50.29' RT	659226.0273	2330302.1992
547+59.86	50.29' RT	659332.7373	2330442.9277
550+09.53	50.30' RT	659483.5907	2330641.8722

NO.	DATE	DESCRIPTION	BY

LOT 4
BOOK OF PLATS
LANDS SOUTH 1 PG.60

BK.2635/PG.2057
NW/4
SEC 1-1S-9W

SEE SHEET TH18 FOR TOTAL HOLDING

SW/4
SEC 1-1S-9W

LOT 5
BOOK OF PLATS
LANDS SOUTH 1 PG.60

LOT 15
BOOK OF PLATS
LANDS SOUTH 1 PG.60

Doc. No. A01813276
SW/4
SEC 1-1S-9W

SEE SHEET TH20 FOR TOTAL HOLDING

SECTION	COUNTY	TOTAL SHEETS	SHEET NO.
133,134 RS-5, 135 RS-6	MONROE/ST. CLAIR	962	171
STA. 536+00	TO STA. 550+00		
CONTRACT NO.: 76408 & 76447		R-98-008-03	

LEGEND

	SECTION CORNER		QUARTER SECTION CORNER
	EXISTING CENTERLINE		EXISTING RIGHT OF WAY LINE
	EXISTING EASEMENT LINE		PROPOSED CENTERLINE
	PROPOSED RIGHT OF WAY LINE		PROPOSED TEMPORARY EASEMENT LINE
	PROPOSED PERMANENT EASEMENT LINE		SECTION LINE
	QUARTER SECTION LINE		QUARTER QUARTER SECTION LINE
	PROPERTY (DEED) LINE		APPARENT PROPERTY LINE
	MEASURED DIMENSION		COMPUTED DIMENSION
	RECORDED DIMENSION		FOUND IRON PIPE OR IRON ROD AT CORNER UNLESS OTHERWISE NOTED
	SET 1/2 INCH IRON ROD AT CORNER UNLESS OTHERWISE NOTED		PERMANENT SURVEY MONUMENT, I.D.O.T. STD. 667101 (TO BE SET BY OTHERS)
	CUT CROSS FOUND OR SET		FOUND RIGHT OF WAY MARKER
	PROPOSED RIGHT OF WAY BEARING AND DISTANCE		SAME OWNERSHIP
	EXISTING BUILDING		

STAKING OF PROPOSED RIGHT OF WAY. SET 1/2 INCH METAL ROD WITH DIVISION OF HIGHWAY SURVEY MARKER TO MONUMENT THE POSITION SHOWN, IDENTIFIED BY INSCRIPTION DATA AND SURVEYORS REGISTRATION NUMBER. (PROPOSED RIGHT OF WAY CORNERS SET IN CULTIVATED AREAS SHALL BE A MINIMUM OF 20 INCHES BELOW THE GROUND SURFACES).

ALL DETAILS SHOWN NOT TO SCALE UNLESS OTHERWISE NOTED

STATE OF MISSOURI)
) SS
CITY OF ST. LOUIS)

I, RONNIE D. LOWE, AN ILLINOIS PROFESSIONAL LAND SURVEYOR, CERTIFY THAT I HAVE SURVEYED THE PLAT OF HIGHWAY SHOWN HEREON AND THAT THIS PROFESSIONAL SERVICE CONFORMS TO THE CURRENT ILLINOIS MINIMUM STANDARDS FOR A BOUNDARY SURVEY FOR THE PROPOSED PARCEL(S) TO BE ACQUIRED BY THE STATE OF ILLINOIS, DEPARTMENT OF TRANSPORTATION, SHOWN HEREON.

DATED _____
RONNIE D. LOWE, PLS NO. 035-003363
LICENSE EXPIRATION DATE: 11/30/2010

DAVID MASON & ASSOCIATES Engineering Architecture Surveying
800 South Vandeventer Avenue
St. Louis, MO 63110
(314) 534-1030
ILLINOIS LICENCE NO: 184-000485
Expiration Date: April 30, 2011

ILLINOIS DEPARTMENT OF TRANSPORTATION
PLAT OF HIGHWAYS
FAP ROUTE 809 (IL 158)
SECTION (133,134) RS-5, 135 RS-6
MONROE AND ST. CLAIR COUNTY
JOB NO. R-98-008-03

STATION 536+00 TO STATION 550+00
SCALE: 1" = 50'
SHEET 55 OF 127

COMPLETION DATE OF FIELD WORK PERFORMED
LAND SURVEY: OCTOBER 06, 2006
RIGHT OF WAY STAKING: JUNE 02, 2009

ILLINOIS DEPARTMENT OF TRANSPORTATION
DIVISION OF HIGHWAYS/DISTRICT 8
1102 EASTPORT PLAZA DRIVE
COLLINSVILLE, ILLINOIS 62234-6198
SHEET 1 IS A COVER SHEET

PARCEL NO.	OWNER	TOTAL HOLDING	FEE SIMPLE ACQUISITION						REMAINDER	EASEMENTS		PERMANENT TAX NUMBER	PROPERTY ACQUIRED BY
			GROSS ACRES	SO. FT.	PREVIOUSLY DEDICATED ACRES	SO. FT.	NET ACRES	SO. FT.		PE = PERMANENT ACRES	TE = TEMPORARY SO. FT.		
8308137	SEE SHEET 54												
8308140	Robert W. Obernuefemann & Nancy Obernuefemann, his wife, as joint tenants Book 1742, Page 236 Title Report Number SC-5934	1.0033	0.2732	11,901	0.2185	9,520	0.0547	2,381	0.7301			12-01-300-003	
8308141	Leonard N. Mueller Land Trust dated July 18, 2005 Doc. No. A01813276 Title Report Number SC-5904	81.7057	0.0897	3,308					81.6160			12-01-300-004	
8308142	Dennis L. Homann Book 3199, Page 927 Title Report Number SC-6091	0.9960	0.0956	4,162					0.9004			12-01-100-022	
8308144	Kelly E. Kimberlin & Melissa A. Kimberlin, his wife, as joint tenants Book 4049, Page 484 Title Report Number SC-6044	0.9982	0.0405	1,766					0.9577			12-01-0-100-012	
8308146	Timothy R. Knysak, a single person & Joseph J. Knysak, a single person, as joint tenants Book 2963, Page 2189 Title Report Number SC-5935	1.9910	0.0573	2,497					1.9337			12-01-0-100-013 12-01-0-100-015	

COORDINATES SHOWN HEREON ARE BASED ON SURVEY CONTROL DATA AS PROVIDED BY THE ILLINOIS DEPARTMENT OF TRANSPORTATION.

STATION	OFFSET	NORTH	EAST
547+36.70	49.71' LT	659398.4234	2330364.0484
550+09.53	50.30' RT	659483.5907	2330610.1872
550+45.54	49.69' LT	659585.0288	2330610.1422
550+45.54	50.31' RT	659505.3461	2330670.5631
PC 550+52.31	0	659549.5202	2330645.5596
550+45.54	50.31' RT	659505.3461	2330670.5631
552+44.22	49.50' LT	659702.9423	2330772.5549
560+87.27	50.95' LT	660124.9394	2331511.5308

PROP. CURVE 22
 PI STA. = 557+28.94
 $\Delta = 16^\circ 31' 24''$ (RT)
 $D = 01^\circ 13' 46''$
 $R = 4,660.00'$
 $T = 676.63'$
 $L = 1,343.87'$
 $E = 48.87'$
 P.C. STA. = 550+52.31
 P.T. STA. = 563+96.18

BEARINGS SHOWN HEREON ARE BASED ON SURVEY CONTROL DATA AS PROVIDED BY THE ILLINOIS DEPARTMENT OF TRANSPORTATION.

FAP ROUTE	SECTION	COUNTY	TOTAL SHEETS	SHEET NO.
133,134 RS-5, 135 RS-6 <td>MONROE/ST. CLAIR</td> <td>762</td> <td>172</td> <td></td>	MONROE/ST. CLAIR	762	172	
STA. 546+00	TO STA. 561+00			
CONTRACT NO.: 76408 & 76447				
R-98-008-03				

LEGEND

- SECTION CORNER
- QUARTER SECTION CORNER
- EXISTING CENTERLINE
- EXISTING RIGHT OF WAY LINE
- EXISTING EASEMENT LINE
- PROPOSED CENTERLINE
- PROPOSED RIGHT OF WAY LINE
- PROPOSED TEMPORARY EASEMENT LINE
- PROPOSED PERMANENT EASEMENT LINE
- SECTION LINE
- QUARTER SECTION LINE
- QUARTER QUARTER SECTION LINE
- PROPERTY (DEED) LINE
- APL
- APPARENT PROPERTY LINE
- MEASURED DIMENSION
- COMPUTED DIMENSION
- RECORDED DIMENSION
- FOUND IRON PIPE OR IRON ROD AT CORNER UNLESS OTHERWISE NOTED
- SET 3/8 INCH IRON ROD AT CORNER UNLESS OTHERWISE NOTED
- PERMANENT SURVEY MONUMENT, I.D.O.T. STD. 667101 (TO BE SET BY OTHERS)
- CUT CROSS FOUND OR SET
- FOUND RIGHT OF WAY MARKER
- PROPOSED C OF CONSTRUCTION BEARING AND DISTANCE
- SAME OWNERSHIP
- EXISTING BUILDING

STAKING OF PROPOSED RIGHT OF WAY. SET 3/8 INCH METAL ROD WITH DIVISION OF HIGHWAY SURVEY MARKER TO MONUMENT THE POSITION SHOWN, IDENTIFIED BY INSCRIPTION DATA AND SURVEYORS REGISTRATION NUMBER. (PROPOSED RIGHT OF WAY CORNERS SET IN CULTIVATED AREAS SHALL BE A MINIMUM OF 20 INCHES BELOW THE GROUND SURFACES).

ALL DETAILS SHOWN NOT TO SCALE UNLESS OTHERWISE NOTED

STATE OF MISSOURI)
) SS
 CITY OF ST. LOUIS)

I, RONNIE D. LOWE, AN ILLINOIS PROFESSIONAL LAND SURVEYOR, CERTIFY THAT I HAVE SURVEYED THE PLAT OF HIGHWAY SHOWN HEREON AND THAT THIS PROFESSIONAL SERVICE CONFORMS TO THE CURRENT ILLINOIS MINIMUM STANDARDS FOR A BOUNDARY SURVEY FOR THE PROPOSED PARCEL(S) TO BE ACQUIRED BY THE STATE OF ILLINOIS, DEPARTMENT OF TRANSPORTATION, SHOWN HEREON.

DATED _____
 RONNIE D. LOWE, PLS NO. 035-003363
 LICENSE EXPIRATION DATE: 11/30/2010

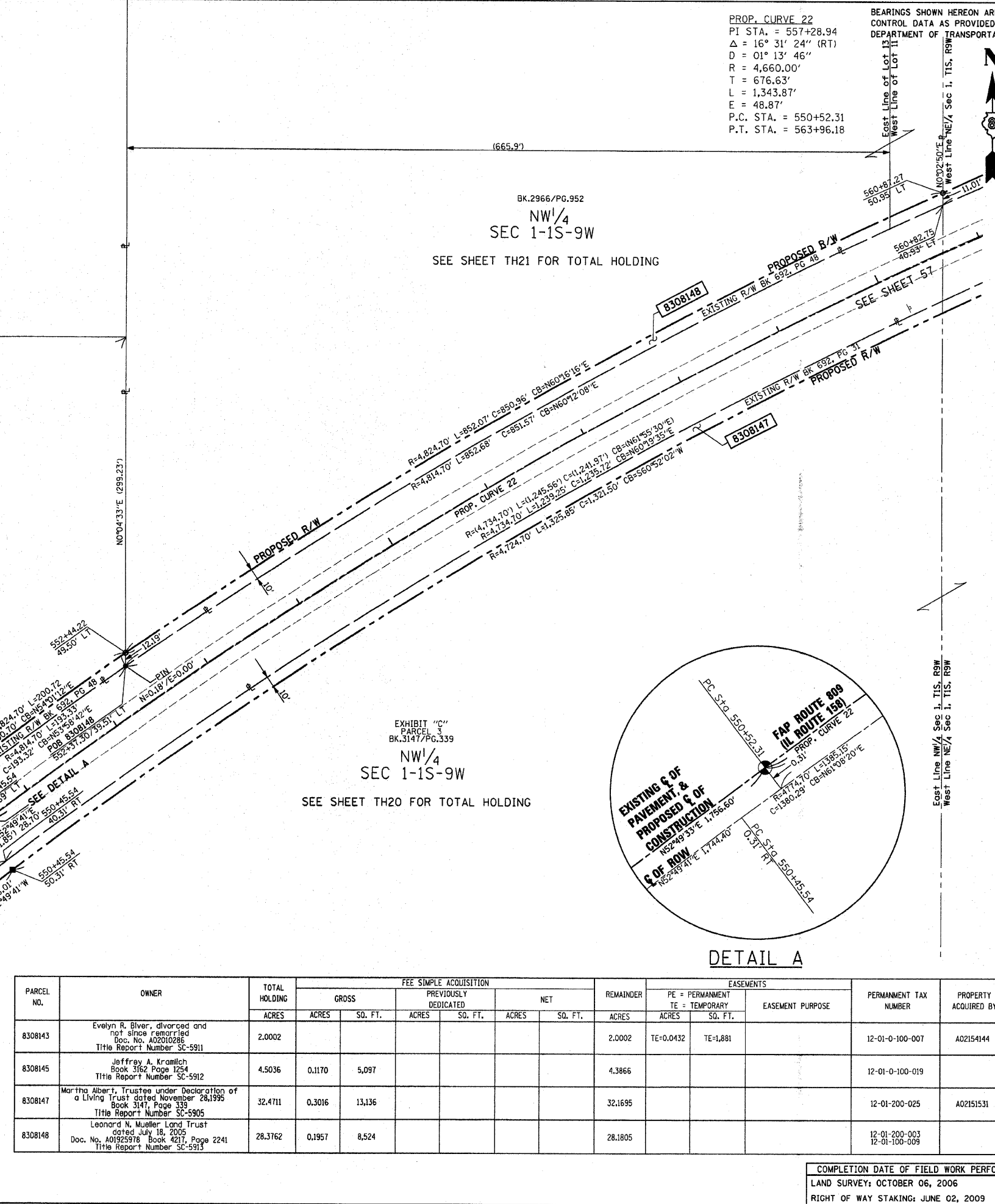
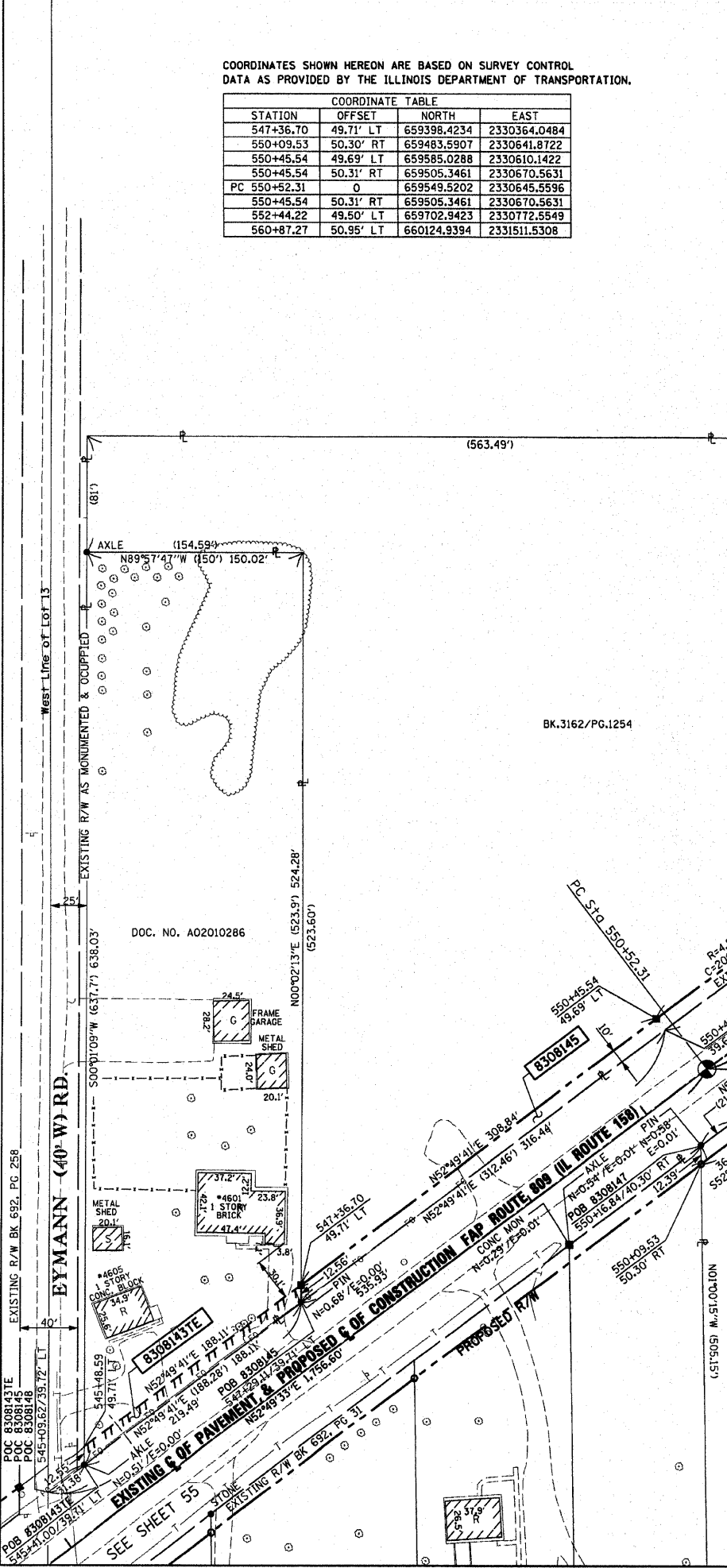
DAVID MASON & ASSOCIATES
 Engineering Architecture Surveying
 800 South Vandeventer Avenue
 St. Louis, MO 63110
 (314) 634-1030
 ILLINOIS LICENCE NO: 184-000485
 Expiration Date: April 30, 2011

ILLINOIS DEPARTMENT OF TRANSPORTATION
PLAT OF HIGHWAYS
 FAP ROUTE 809 (IL 158)
 SECTION (133,134) RS-5, 135 RS-6
 MONROE AND ST. CLAIR COUNTY
 JOB NO. R-98-008-03

STATION 546+00 TO STATION 561+00
 SCALE: 1" = 50'
 SHEET 56 OF 127

ILLINOIS DEPARTMENT OF TRANSPORTATION
 DIVISION OF HIGHWAYS/DISTRICT 8
 1102 EASTPORT PLAZA DRIVE
 COLLINGSVILLE, ILLINOIS 62234-6198
 SHEET 1 IS A COVER SHEET

NO.	DATE	DESCRIPTION	BY



PARCEL NO.	OWNER	TOTAL HOLDING ACRES	FEE SIMPLE ACQUISITION				REMAINDER ACRES	EASEMENTS		PERMANENT TAX NUMBER	PROPERTY ACQUIRED BY
			GROSS ACRES	SO. FT.	PREVIOUSLY DEDICATED ACRES	NET ACRES		SO. FT.	PE = PERMANENT TE = TEMPORARY		
8308143	Evelyn R. Silver, divorced and not since remarried Doc. No. A02010286 Title Report Number SC-5911	2.0002					2.0002	TE=0.0432	TE=1.881	12-01-0-100-007	A02154144
8308145	Jeffrey A. Kramlich Book 3162 Page 1254 Title Report Number SC-5912	4.5036	0.1170	5,097			4.3866			12-01-0-100-019	
8308147	Martha Albert, Trustee under Declaration of a Living Trust dated November 28, 1995 Book 3147 Page 339 Title Report Number SC-5905	32.4711	0.3016	13,136			32.1695			12-01-200-025	A02151531
8308148	Leonard N. Mueller Land Trust dated July 18, 2005 Doc. No. A01925978 Book 4217 Page 2241 Title Report Number SC-5913	28.3162	0.1957	8,524			28.1805			12-01-200-003 12-01-100-009	

COMPLETION DATE OF FIELD WORK PERFORMED
 LAND SURVEY: OCTOBER 06, 2006
 RIGHT OF WAY STAKING: JUNE 02, 2009

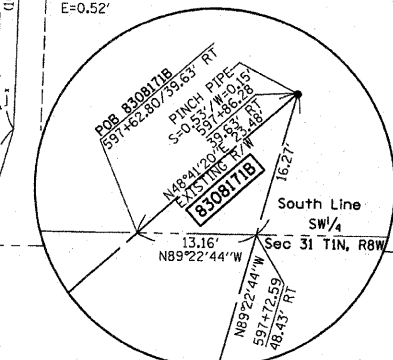
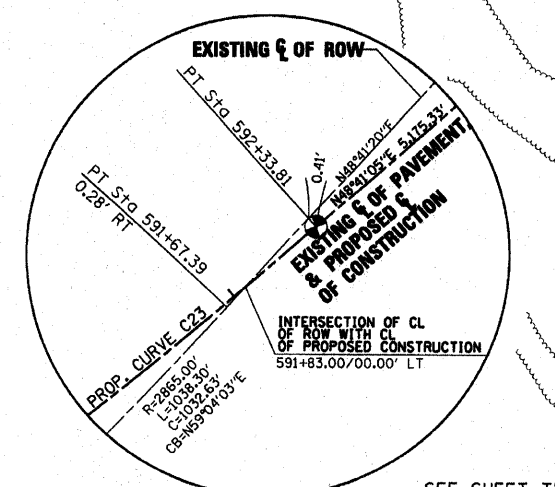
BEARINGS SHOWN HEREON ARE BASED ON SURVEY CONTROL DATA AS PROVIDED BY THE ILLINOIS DEPARTMENT OF TRANSPORTATION.

SECTION	COUNTY	TOTAL SHEETS	SHEET NO.
133,134 RS-5, 135 RS-6	MONROE/ST. CLAIR	762	175
STA. 588+00	TO STA. 602+75	CONTRACT NO.: 76408 & 76447	
R-98-008-03		LEGEND	

PROP. CURVE C23
 PI STA. = 449+16.65
 $\Delta = 20^\circ 39' 52''$ (LT)
 $D = 01^\circ 46' 56''$
 $R = 3,215.00'$
 $T = 586.13'$
 $L = 1,159.53'$
 $E = 52.99'$
 P.C. STA. = 580+74.28
 P.T. STA. = 592+33.81



- EXISTING CENTERLINE
- EXISTING RIGHT OF WAY LINE
- EXISTING EASEMENT LINE
- PROPOSED CENTERLINE
- PROPOSED RIGHT OF WAY LINE
- PROPOSED TEMPORARY EASEMENT LINE
- PROPOSED PERMANENT EASEMENT LINE
- SECTION LINE
- QUARTER SECTION LINE
- QUARTER QUARTER SECTION LINE
- PROPERTY (DEED) LINE
- APPEARANT PROPERTY LINE
- MEASURED DIMENSION
- COMPUTED DIMENSION
- RECORDED DIMENSION
- FOUND IRON PIPE OR IRON ROD AT CORNER UNLESS OTHERWISE NOTED
- SET 3/4 INCH IRON ROD AT CORNER UNLESS OTHERWISE NOTED
- PERMANENT SURVEY MONUMENT, I.D.O.T. STD. 66710 (TO BE SET BY OTHERS)
- CUT CROSS FOUND OR SET
- FOUND RIGHT OF WAY MARKER
- PROPOSED CENTERLINE BEARING AND DISTANCE
- SAME OWNERSHIP
- EXISTING BUILDING



COORDINATES SHOWN HEREON ARE BASED ON SURVEY CONTROL DATA AS PROVIDED BY THE ILLINOIS DEPARTMENT OF TRANSPORTATION.

COORDINATE TABLE			
STATION	OFFSET	NORTH	EAST
588+26.66	65.10' RT	661079.8312	2334091.3123
590+00.00	48.20' RT	661196.2409	2334224.8807
591+00.00	46.59' RT	661260.0401	2334303.8013
591+28.92	56.15' RT	661271.1975	2334332.6170
591+54.69	149.12' LT	661445.4019	2334221.1131
592+10.00	84.68' RT	661302.8375	2334414.3318
592+25.00	70.36' LT	661429.6720	2334323.9068
PT 592+33.81	0	661382.5050	2334376.8356
592+75.00	84.60' RT	661346.1610	2334463.6264
592+83.56	79.46' RT	661355.6686	2334466.6650
593+50.00	39.60' RT	661429.4711	2334490.2523
594+00.00	39.61' RT	661462.4785	2334527.8090
594+82.73	70.32' LT	661599.6569	2334517.3725
595+06.52	49.61' RT	661525.2878	2334614.4231
596+65.00	49.63' RT	661629.5072	2334733.4617
597+12.42	78.64' LT	661757.5524	2334684.3992
597+15.00	85.41' RT	661636.0431	2334794.6385
597+50.00	80.00' RT	661783.3844	2334711.7250
597+66.30	100.00' RT	661658.9510	2334842.8053
597+72.59	48.43' RT	661701.8377	2334813.4779
598+50.00	45.36' LT	661823.3880	2334809.7023
599+50.00	49.65' RT	661818.0497	2334947.5351
600+25.94	45.35' LT	661939.5359	2334947.8584
600+31.87	45.35' LT	661943.4513	2334946.3134
602+66.03	49.67' RT	662026.6780	2335184.9178

STAKING OF PROPOSED RIGHT OF WAY. SET 3/4 INCH METAL ROD WITH DIVISION OF HIGHWAY SURVEY MARKER TO MONUMENT THE POSITION SHOWN, IDENTIFIED BY INSCRIPTION DATA AND SURVEYORS REGISTRATION NUMBER. (PROPOSED RIGHT OF WAY CORNERS SET IN CULTIVATED AREAS SHALL BE A MINIMUM OF 20 INCHES BELOW THE GROUND SURFACES).

ALL DETAILS SHOWN NOT TO SCALE UNLESS OTHERWISE NOTED

STATE OF MISSOURI)
) SS
 CITY OF ST. LOUIS)

I, RONNIE D. LOWE, AN ILLINOIS PROFESSIONAL LAND SURVEYOR, CERTIFY THAT I HAVE SURVEYED THE PLAT OF HIGHWAY SHOWN HEREON AND THAT THIS PROFESSIONAL SERVICE CONFORMS TO THE CURRENT ILLINOIS MINIMUM STANDARDS FOR A BOUNDARY SURVEY FOR THE PROPOSED PARCEL(S) TO BE ACQUIRED BY THE STATE OF ILLINOIS, DEPARTMENT OF TRANSPORTATION, SHOWN HEREON.

DATED _____
 RONNIE D. LOWE, PLS NO. 035-003363
 LICENSE EXPIRATION DATE: 11/30/2010

DAVID MASON & ASSOCIATES
 Engineering Architecture Surveying
 800 South Vandeventer Avenue
 St. Louis, MO 63110
 (314) 594-1030
 ILLINOIS LICENCE NO: 184-000485
 Expiration Date: April 30, 2011

ILLINOIS DEPARTMENT OF TRANSPORTATION
PLAT OF HIGHWAYS
 FAP ROUTE 809 (IL 158)
 SECTION 133,134 RS-5, 135 RS-6
 MONROE AND ST. CLAIR COUNTY
 JOB NO. R-98-008-03
 STATION 588+00 TO STATION 602+75
 SCALE: 1" = 50'
 SHEET 59 OF 127
 ILLINOIS DEPARTMENT OF TRANSPORTATION
 DIVISION OF HIGHWAYS/DISTRICT 8
 1102 EASTPORT PLAZA DRIVE
 COLLINSVILLE, ILLINOIS 62234-6198
 SHEET 1 IS A COVER SHEET

NO.	DATE	DESCRIPTION	BY

DATE-TIME
 DATE-TIME
 DATE-TIME
 DATE-TIME

COMPLETION DATE OF FIELD WORK PERFORMED			
LAND SURVEY	DATE	BY	DESCRIPTION
LAND SURVEY	OCTOBER 06, 2006		
RIGHT OF WAY STAKING	JUNE 02, 2009		

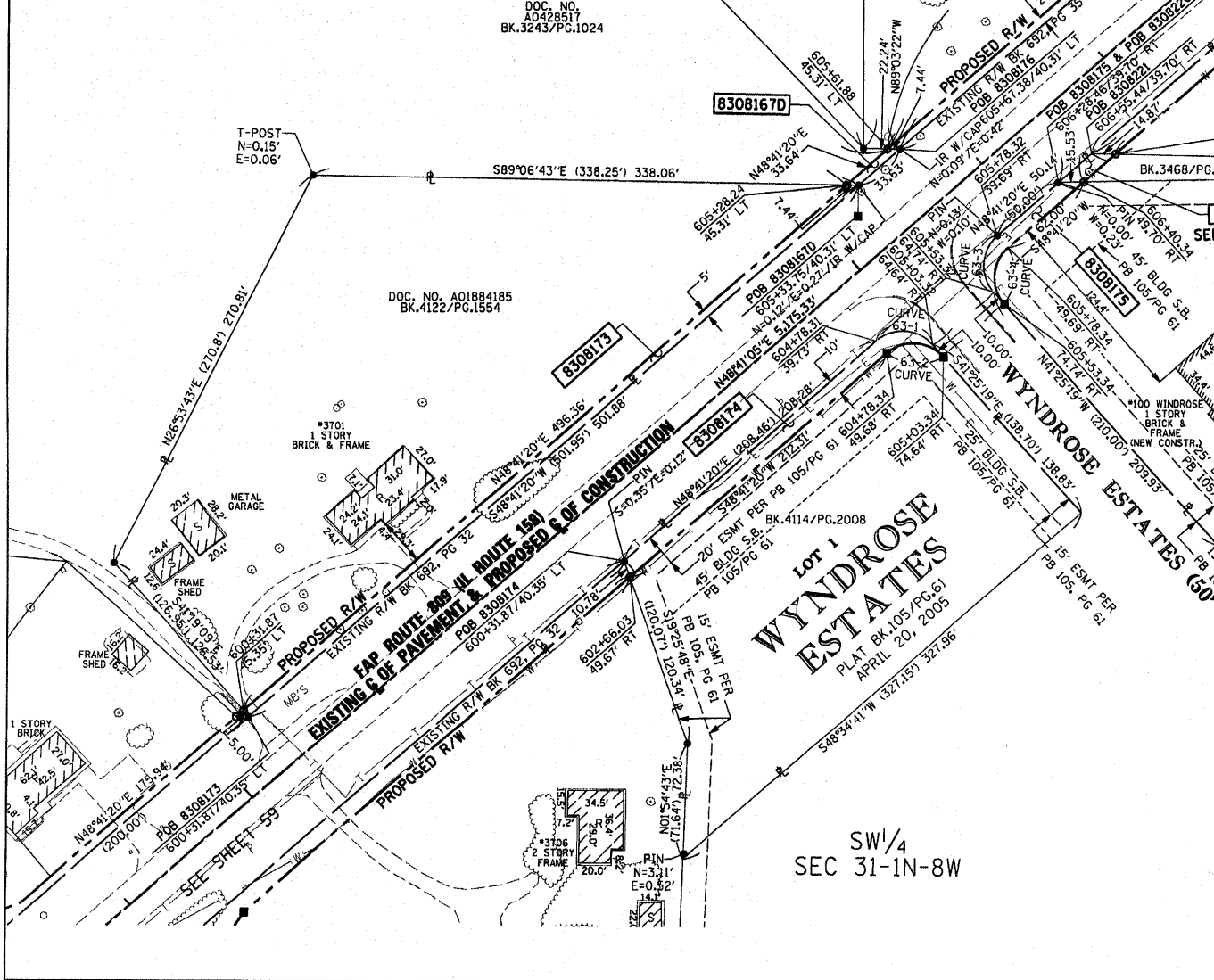
CURVE TABLE			
CURVE	R	L	CB
CURVE-62-1	R=2,905.00'	L=33.50'	CB=N49°01'09"E

PARCEL NO.	OWNER	TOTAL HOLDING ACRES	FEE SIMPLE ACQUISITION		REMAINDER ACRES	EASEMENTS		EASEMENT PURPOSE	PERMANENT TAX NUMBER	PROPERTY ACQUIRED BY DOC. NO.
			GROSS ACRES	SO. FT.		PE - PERMANENT TE - TEMPORARY ACRES	SO. FT.			
8308166	Earl P. Krausz & Flora L. Krausz, husband & wife, life estates for their joint lives and for the life of the survivor of them, with the remainder interest in Robert L. Krausz, as trustee under the provisions of a trust agreement dated the 27th day of June, 1992, known as the Robert L. Krausz Declaration of Trust, and Carol L. Krausz, as trustee under the provisions of a trust agreement dated the 27th day of June, 1992, known as the Carol L. Krausz Declaration of Trust, as tenants in common. Book 3016, Page 343 Title Report Number SC-5939	0.9523	0.0632	2,754	0.8891	TE=0.0609	TE=2.651	ENTRANCE CONSTRUCTION & GRADING	13-06-0-100-003	
8308167	Martha Albert, Trustee under Declaration of Living Trust dated November 28, 1995 Doc. No. A0142851 Book 3243, Page 1024 Title Report Number SC-5918 & SC-5917	24.3001	A=0.0467 B=0.0972 C=0.0006 D=0.0039	A=2,123 B=4,234 C=2 D=168	24.1497				13-06-0-100-001 08-31-0-300-037 08-31-0-300-036 08-31-0-300-009	
8308168	Margaret Wagner, a widow Book 1684, Page 173 Title Report Number SC-5940	1.3509	0.1182	5,149	1.2327				13-06-0-100-021	A02144288
8308169	Carl Oiler a/k/a Carl J. Oiler & Mary J. Oiler a/k/a Joan Oiler, husband and wife, as joint tenants Book 2141, Page 641 Book 2556, Page 906, & Book 2246, Page 630 Title Report Number SC-5941	0.8540	A=0.0438 B=0.0122	A=1,506 B=531	0.7980				13-06-0-100-022	A02151532
8308170	John Swistak & Ethal Swistak, husband & wife, as joint tenants Book 3243, Page 1022, & Book 1928, Page 276 Title Report Number SC-5919	1.0152	0.1220	5,316	0.8932				09-31-0-300-031	
8308171	Donald L. Wagner Book 2869, Page 2188 Title Report Number SC-5950 & SC-6059	0.5673	A=0.1035 B=0.0024	A=4,509 B=103	0.4614				A=13-06-0-100-023 B=08-31-0-300-033	
8308172	Robert M. Schumacher, a never married person Doc. No. A02068907 Title Report Number SC-5942	3.3892	0.1563	6,806	3.2329				08-31-0-300-034 13-06-0-100-024	A02151533

PARCEL NO.	OWNER	TOTAL HOLDING ACRES	FEE SIMPLE ACQUISITION		REMAINDER		EASEMENTS		PERMANENT TAX NUMBER	PROPERTY ACQUIRED BY
			GROSS ACRES	SO. FT.	ACRES	ACRES	PE = PERMANENT TE = TEMPORARY	EASEMENT PURPOSE		
8308167	SEE SHEET 59									
8308173	Ethel M. Swistak, John W. Swistak, Jr., Michael L. Swistak, & Natalia Y. Swistak, as joint tenants Doc. No. A0184485 Book 4122 Page 1554 Title Report Number SC-5520	1.6734	0.0573	2,496	1,6161				08-31-0-300-027	
8308174	Wyndrose Estates, LLC an Illinois Limited Liability Company Book 4114, Page 2008 Title Report Number SC-5216	1.0173	0.0540	2,352	0,9633				08-31-0-301-001	
8308175	Todd Andrew Littlejohn & Mary Catherine Littlejohn, husband & wife, as joint tenants Doc. No. A02023709 Title Report Number SC-5365	1.1515	0.0186	811	1,1329				08-31-0-302-001	
8308176	Jeffrey Gene Sherrill Book 3060, Page 2259 Title Report Number SC-5921	3.2678	0.0563	2,454	3,2115	TE=0.0302	TE=1,319	ENTRANCE CONSTRUCTION & GRADING	08-31-0-300-021 08-31-0-300-022	
8308220	The Wolf Land Trust, dated August 10, 1989, James Richard Myers Trustee Book 3468 Page 623 Title Report Number SC-5957	0.0955	0.0061	265	0,0894				NO PIN ASSIGNED	
8308221	Martha Albert, Trustee under Declaration of Living Trust dated November 28, 1995 Book 3147 Page 339 Title Report Number SC-5958	1.3855	0.0881	3,640	1,2974				08-31-0-300-029	
8308222	Martha Albert, Trustee under Declaration of Living Trust dated November 28, 1995 Book 3147 Page 339 Title Report Number SC-5958	0.2557	0.0180	784	0,2377				08-31-0-300-029	

CURVE TABLE				
R	L	C	CB	CB
(CURVE-63-1) R=25.00'	L=(39.27')	C=(35.36')	CB=(N86°25'19"W)	
CURVE-63-1 R=25.00'	L=39.22'	C=35.32'	CB=S86°22'00"E	
CURVE-63-2 R=25.00'	L=39.22'	C=35.32'	CB=N86°22'00"W	
CURVE-63-3 R=25.00'	L=(39.27')	C=(35.36')	CB=(N03°34'41"E)	
CURVE-63-3 R=25.00'	L=39.32'	C=35.39'	CB=N03°38'00"E	
CURVE-63-4 R=25.00'	L=39.32'	C=35.39'	CB=S03°38'00"W	
CURVE-63-5 R=25.00'	L=38.68'	C=34.94'	CB=N04°21'46"E	
CURVE-63-6 R=25.00'	L=40.64'	C=36.31'	CB=N84°44'36"W	
CURVE-63-7 R=25.00'	L=37.90'	C=34.37'	CB=S05°15'24"W	

SW/4
SEC 31-1N-8W
SEE SHEET TH23 FOR TOTAL HOLDING



BEARINGS SHOWN HEREON ARE BASED ON SURVEY CONTROL DATA AS PROVIDED BY THE ILLINOIS DEPARTMENT OF TRANSPORTATION.

LEGEND

- EXISTING CENTERLINE
- EXISTING RIGHT OF WAY LINE
- EXISTING EASEMENT LINE
- PROPOSED CENTERLINE
- PROPOSED RIGHT OF WAY LINE
- PROPOSED TEMPORARY EASEMENT LINE
- PROPOSED PERMANENT EASEMENT LINE
- SECTION LINE
- QUARTER SECTION LINE
- QUARTER SECTION LINE
- PROPERTY (DEED) LINE
- APL
- APPROXIMATE PROPERTY LINE
- MEASURED DIMENSION
- COMPUTED DIMENSION
- RECORDED DIMENSION
- FOUND IRON PIPE OR IRON ROD AT CORNER UNLESS OTHERWISE NOTED
- SET 3/8 INCH IRON ROD AT CORNER UNLESS OTHERWISE NOTED
- PERMANENT SURVEY MONUMENT, I.D.O.T. STD. 667101 (TO BE SET BY OTHERS)
- CUT CROSS FOUND OR SET
- FOUND RIGHT OF WAY MARKER
- 89°21'38"W 120.00'
- FOUNDED C OF CONSTRUCTION BEARING AND DISTANCE
- SAME OWNERSHIP
- EXISTING BUILDING

STAKING OF PROPOSED RIGHT OF WAY. SET 3/8 INCH METAL ROD WITH DIVISION OF HIGHWAY SURVEY MARKER TO MONUMENT THE POSITION SHOWN, IDENTIFIED BY INSCRIPTION DATA AND SURVEYORS REGISTRATION NUMBER. (PROPOSED RIGHT OF WAY CORNERS SET IN CULTIVATED AREAS SHALL BE A MINIMUM OF 20 INCHES BELOW THE GROUND SURFACES).

ALL DETAILS SHOWN NOT TO SCALE UNLESS OTHERWISE NOTED

STATE OF MISSOURI)
CITY OF ST. LOUIS) SS

I, RONNIE D. LOWE, AN ILLINOIS PROFESSIONAL LAND SURVEYOR, CERTIFY THAT I HAVE SURVEYED THE PLAT OF HIGHWAY SHOWN HEREON AND THAT THIS PROFESSIONAL SERVICE CONFORMS TO THE CURRENT ILLINOIS MINIMUM STANDARDS FOR A BOUNDARY SURVEY FOR THE PROPOSED PARCEL(S) TO BE ACQUIRED BY THE STATE OF ILLINOIS, DEPARTMENT OF TRANSPORTATION, SHOWN HEREON.

DATED _____

RONNIE D. LOWE, PLS NO. 035-003363
LICENSE EXPIRATION DATE: 11/30/2010

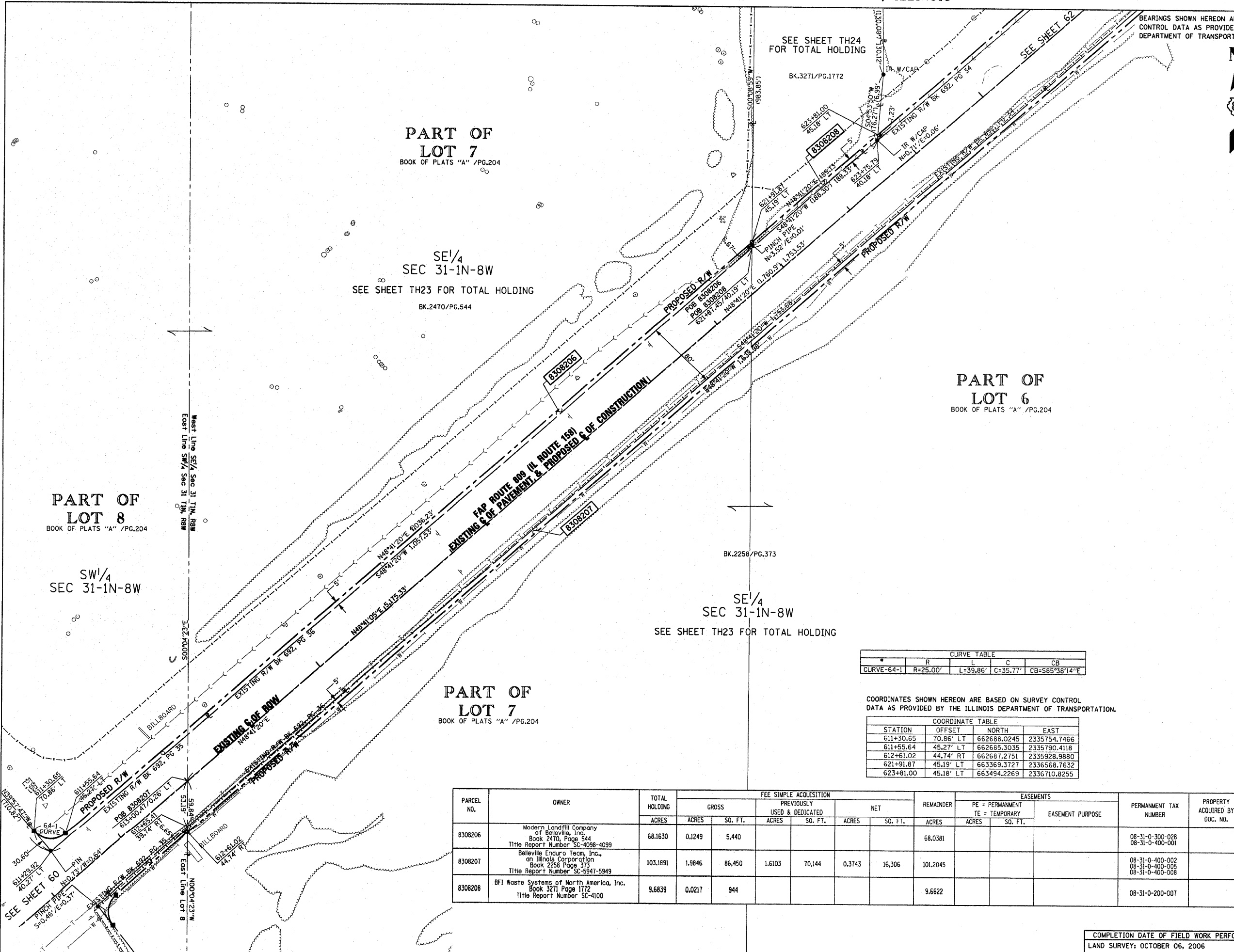
COORDINATE TABLE

STATION	OFFSET	NORTH	EAST
600+31.87	40.35' LT	661939.6961	2334949.6147
602+66.03	49.67' RT	662026.6780	2335184.9178
604+78.34	49.68' RT	662166.8350	2335344.3919
605+03.34	74.64' RT	662164.5966	2335379.6421
605+28.24	45.31' LT	662271.1259	2335319.1499
605+61.88	45.31' LT	662293.3358	2335344.4209
605+53.34	74.74' RT	662197.5315	2335417.2626
605+78.34	49.69' RT	662232.8498	2335419.5052
606+40.34	49.70' RT	662273.7774	2335466.0737
606+66.44	49.70' RT	662291.0085	2335485.6798
610+02.99	49.72' RT	662513.1816	2335738.4739
610+05.60	45.28' LT	662586.2537	2335677.7104
610+27.95	76.09' RT	662509.8549	2335774.6308
610+30.59	69.69' LT	662621.0895	2335680.3682
611+28.53	68.36' RT	662582.0589	2335845.0687
611+53.49	44.73' RT	662616.2890	2335848.2181
612+61.02	44.74' RT	662687.2751	2335928.9880

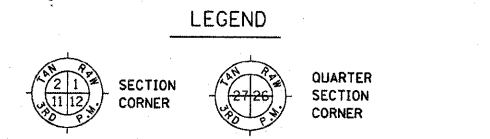
COMPLETION DATE OF FIELD WORK PERFORMED
LAND SURVEY: OCTOBER 06, 2006
RIGHT OF WAY STAKING: JUNE 02, 2009

ILLINOIS DEPARTMENT OF TRANSPORTATION
DIVISION OF HIGHWAYS/DISTRICT 8
1102 EASTPORT PLAZA DRIVE
COLLINSVILLE, ILLINOIS 62234-6198
SHEET 1 IS A COVER SHEET

NO.	DATE	DESCRIPTION	BY



MAP SHEET	SECTION	COUNTY	TOTAL SHEETS	SHEET NO.
B09	133,134 RS-5, 135 RS-6	MONROE/ST. CLAIR	762	177
STA.	611+00	TO STA.	625+00	
CONTRACT NO.: R-98-008-03		76408 & 76A47		



- EXISTING CENTERLINE
- EXISTING RIGHT OF WAY LINE
- EXISTING EASEMENT LINE
- PROPOSED CENTERLINE
- PROPOSED RIGHT OF WAY LINE
- PROPOSED TEMPORARY EASEMENT LINE
- PROPOSED PERMANENT EASEMENT LINE
- SECTION LINE
- QUARTER SECTION LINE
- QUARTER QUARTER SECTION LINE
- PROPERTY (DEED) LINE
- APL APPARENT PROPERTY LINE
- MEASURED DIMENSION
- 121.45'
- 123.45' (COMP)
- RECORDED DIMENSION
- FOUND IRON PIPE OR IRON ROD AT CORNER UNLESS OTHERWISE NOTED
- SET 5/8" IRON ROD AT CORNER UNLESS OTHERWISE NOTED
- PERMANENT SURVEY MONUMENT, I.D.O.T. STD. 667101 (TO BE SET BY OTHERS)
- CUT CROSS FOUND OR SET
- FOUND RIGHT OF WAY MARKER
- N89°21'38"W 120.00'
- PROPOSED C OF CONSTRUCTION BEARING AND DISTANCE
- SAME OWNERSHIP
- EXISTING BUILDING
- STAKING OF PROPOSED RIGHT OF WAY. SET 5/8" METAL ROD WITH DIVISION OF HIGHWAY SURVEY MARKER TO MONUMENT THE POSITION SHOWN, IDENTIFIED BY INSCRIPTION DATA AND SURVEYORS REGISTRATION NUMBER. (PROPOSED RIGHT OF WAY CORNERS SET IN CULTIVATED AREAS SHALL BE A MINIMUM OF 20 INCHES BELOW THE GROUND SURFACES).
- ALL DETAILS SHOWN NOT TO SCALE UNLESS OTHERWISE NOTED

STATE OF MISSOURI)
) SS
 CITY OF ST. LOUIS)

I, RONNIE D. LOWE, AN ILLINOIS PROFESSIONAL LAND SURVEYOR, CERTIFY THAT I HAVE SURVEYED THE PLAT OF HIGHWAY SHOWN HEREON AND THAT THIS PROFESSIONAL SERVICE CONFORMS TO THE CURRENT ILLINOIS MINIMUM STANDARDS FOR A BOUNDARY SURVEY FOR THE PROPOSED PARCEL(S) TO BE ACQUIRED BY THE STATE OF ILLINOIS, DEPARTMENT OF TRANSPORTATION, SHOWN HEREON.

DATED _____

RONNIE D. LOWE, PLS NO. 035-003363
 LICENSE EXPIRATION DATE: 11/30/2010

DAVID MASON & ASSOCIATES Engineering Architecture Surveying
 800 South Vandeventer Avenue
 St. Louis, MO 63110
 (314) 634-1030
 ILLINOIS LICENSE NO: 184-000485
 Expiration Date: April 30, 2011

CURVE TABLE				
STATION	R	L	C	CB
CURVE-64-1	R=26.00'	L=39.86'	C=35.77'	CB=585°38'14"E

COORDINATES SHOWN HEREON ARE BASED ON SURVEY CONTROL DATA AS PROVIDED BY THE ILLINOIS DEPARTMENT OF TRANSPORTATION.

STATION	COORDINATE TABLE	
	OFFSET	NORTH EAST
611+30.65	70.86' LT	662688.0245 2335754.7466
611+55.64	45.27' LT	662685.3035 2335790.4118
612+61.02	44.74' RT	662687.2751 2335928.9880
621+91.87	45.19' LT	663369.3727 2336568.7632
623+81.00	45.18' LT	663494.2269 2336710.8255

PARCEL NO.	OWNER	TOTAL HOLDING ACRES	FEE SIMPLE ACQUISITION				REMAINDER ACRES	EASEMENTS		PERMANENT TAX NUMBER	PROPERTY ACQUIRED BY DOC. NO.
			GROSS ACRES	PREVIOUSLY USED & DEDICATED SO. FT.	NET ACRES	SO. FT.		PE - PERMANENT ACRES	TE - TEMPORARY SO. FT.		
8308206	Modern Landfill Company of Belleville, Inc. Book 2470, Page 544 Title Report Number SC-4098-4099	68.1630	0.1249	5,440			68.0381			08-31-0-300-028 08-31-0-400-001	
8308207	Belleville Enduro Team, Inc., an Illinois Corporation Book 2258 Page 373 Title Report Number SC-5947-5949	103.1891	1.9846	86,450	1,6103	70,144	0.3743	16,306	101,2045	08-31-0-400-002 08-31-0-400-005 08-31-0-400-008	
8308208	BFI Waste Systems of North America, Inc. Book 3271 Page 1172 Title Report Number SC-4100	9.6839	0.0217	944				9.6622		08-31-0-200-007	

COMPLETION DATE OF FIELD WORK PERFORMED
 LAND SURVEY: OCTOBER 06, 2006
 RIGHT OF WAY STAKING: JUNE 02, 2009

ILLINOIS DEPARTMENT OF TRANSPORTATION
PLAT OF HIGHWAYS
 FAP ROUTE 809 (IL 158)
 SECTION (133,134) RS-5, 135 RS-6
 MONROE AND ST. CLAIR COUNTY
 JOB NO. R-98-008-03
 STATION 611+00 TO STATION 625+00
 SCALE: 1" = 50'
 SHEET 61 OF 127
 ILLINOIS DEPARTMENT OF TRANSPORTATION
 DIVISION OF HIGHWAYS/DISTRICT 8
 1102 EASTPORT PLAZA DRIVE
 COLLINSVILLE, ILLINOIS 62234-6198
 SHEET 1 IS A COVER SHEET

COORDINATES SHOWN HEREON ARE BASED ON SURVEY CONTROL DATA AS PROVIDED BY THE ILLINOIS DEPARTMENT OF TRANSPORTATION.

COORDINATE TABLE			
STATION	OFFSET	NORTH	EAST
637+45.23	49.92' RT	664323.4674	2337798.2634
639+00.00	49.93' RT	664425.6388	2337914.5166
640+00.00	44.94' RT	664495.4091	2337986.3290
643+21.63	673.60' RT	664310.7591	2338576.8591
643+39.49	40.04' LT	664783.3652	2338185.2140
PC 644+09.14	0	664799.2760	2338263.9570
645+00.00	49.57' RT	664828.5328	2338365.3657
646+00.00	48.05' RT	664909.8654	2338431.9742
648+05.06	92.75' RT	665075.7517	2338583.0232

BEARINGS SHOWN HEREON ARE BASED ON SURVEY CONTROL DATA AS PROVIDED BY THE ILLINOIS DEPARTMENT OF TRANSPORTATION.

APR SHEET	SECTION	COUNTY	TOTAL SHEETS	SHEET NO.
609	133,134 RS-5, 135 RS-6	MONROE/ST. CLAIR	762	179
STA. 637+00	TO STA. 650+00			
CONTRACT NO.: 76408 & 76447				
R-98-008-03				

PROP. CURVE C24
 PI STA. = 648+36.66
 $\Delta = 48^\circ 41' 06''$ (LT)
 $D = 06^\circ 03' 47''$
 $R = 945.00'$
 $T = 427.53'$
 $L = 802.98'$
 $E = 92.21'$
 P.C. STA. = 644+09.14
 P.T. STA. = 652+12.11

LEGEND

- EXISTING CENTERLINE
- EXISTING RIGHT OF WAY LINE
- EXISTING EASEMENT LINE
- PROPOSED CENTERLINE
- PROPOSED RIGHT OF WAY LINE
- PROPOSED TEMPORARY EASEMENT LINE
- PROPOSED PERMANENT EASEMENT LINE
- SECTION LINE
- QUARTER SECTION LINE
- QUARTER QUARTER SECTION LINE
- PROPERTY (DEED) LINE
- APL APPARENT PROPERTY LINE
- 121.45' (123.45') (123.45') MEASURED DIMENSION
- 123.45' (COMP) COMPUTED DIMENSION
- 123.45' RECORDED DIMENSION
- FOUND IRON PIPE OR IRON ROD AT CORNER UNLESS OTHERWISE NOTED
- SET 3/8 INCH IRON ROD AT CORNER UNLESS OTHERWISE NOTED
- PERMANENT SURVEY MONUMENT, I.D.O.T. STD. 667101 (TO BE SET BY OTHERS)
- CUT CROSS FOUND OR SET
- FOUND RIGHT OF WAY MARKER
- N89°21'38"W 120.00' PROPOSED ϵ OF CONSTRUCTION BEARING AND DISTANCE
- SAME OWNERSHIP
- EXISTING BUILDING

STAKING OF PROPOSED RIGHT OF WAY. SET 3/8 INCH METAL ROD WITH DIVISION OF HIGHWAY SURVEY MARKER TO MONUMENT THE POSITION SHOWN, IDENTIFIED BY INSCRIPTION DATA AND SURVEYORS REGISTRATION NUMBER. (PROPOSED RIGHT OF WAY CORNERS SET IN CULTIVATED AREAS SHALL BE A MINIMUM OF 20 INCHES BELOW THE GROUND SURFACES).

ALL DETAILS SHOWN NOT TO SCALE UNLESS OTHERWISE NOTED

STATE OF MISSOURI)
) SS
 CITY OF ST. LOUIS)

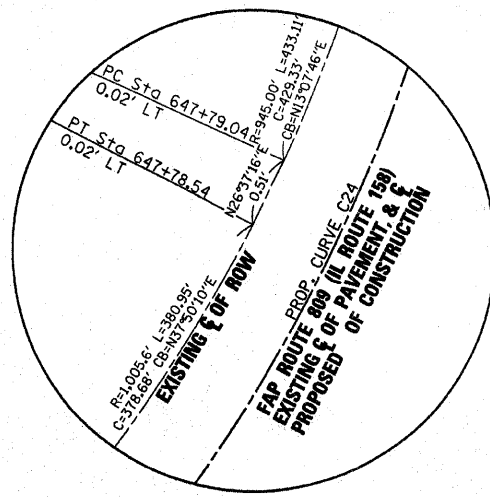
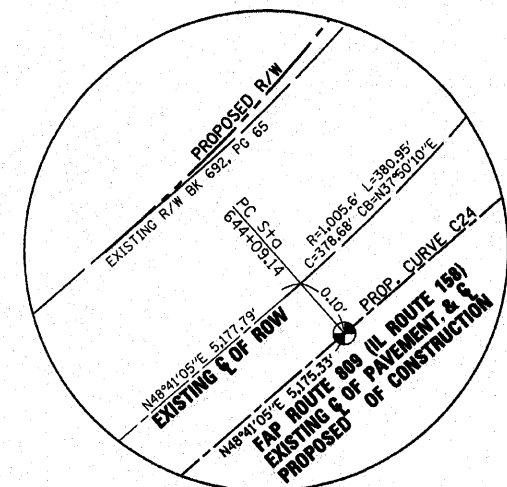
I, RONNIE D. LOWE, AN ILLINOIS PROFESSIONAL LAND SURVEYOR, CERTIFY THAT I HAVE SURVEYED THE PLAT OF HIGHWAY SHOWN HEREON AND THAT THIS PROFESSIONAL SERVICE CONFORMS TO THE CURRENT ILLINOIS MINIMUM STANDARDS FOR A BOUNDARY SURVEY FOR THE PROPOSED PARCEL(S) TO BE ACQUIRED BY THE STATE OF ILLINOIS, DEPARTMENT OF TRANSPORTATION, SHOWN HEREON.

DATED _____
 RONNIE D. LOWE, PLS NO. 035-003363
 LICENSE EXPIRATION DATE: 11/30/2010

DAVID MASON & ASSOCIATES Engineering Architecture Surveying
 600 South Vandeventer Avenue
 St. Louis, MO 63110
 (314) 534-1030
 ILLINOIS LICENCE NO: 184-000485
 Expiration Date: April 30, 2011

ILLINOIS DEPARTMENT OF TRANSPORTATION
PLAT OF HIGHWAYS
 FAP ROUTE 809 (IL 158)
 SECTION (133,134) RS-5, 135 RS-6
 MONROE AND ST. CLAIR COUNTY
 JOB NO. R-98-008-03
 STATION 637+00 TO STATION 650+00
 SCALE: 1" = 50'
 SHEET 63 OF 127
 ILLINOIS DEPARTMENT OF TRANSPORTATION
 DIVISION OF HIGHWAYS/DISTRICT 8
 1102 EASTPORT PLAZA DRIVE
 COLLINSVILLE, ILLINOIS 62234-6198
 SHEET 1 IS A COVER SHEET

NO.	DATE	DESCRIPTION	BY

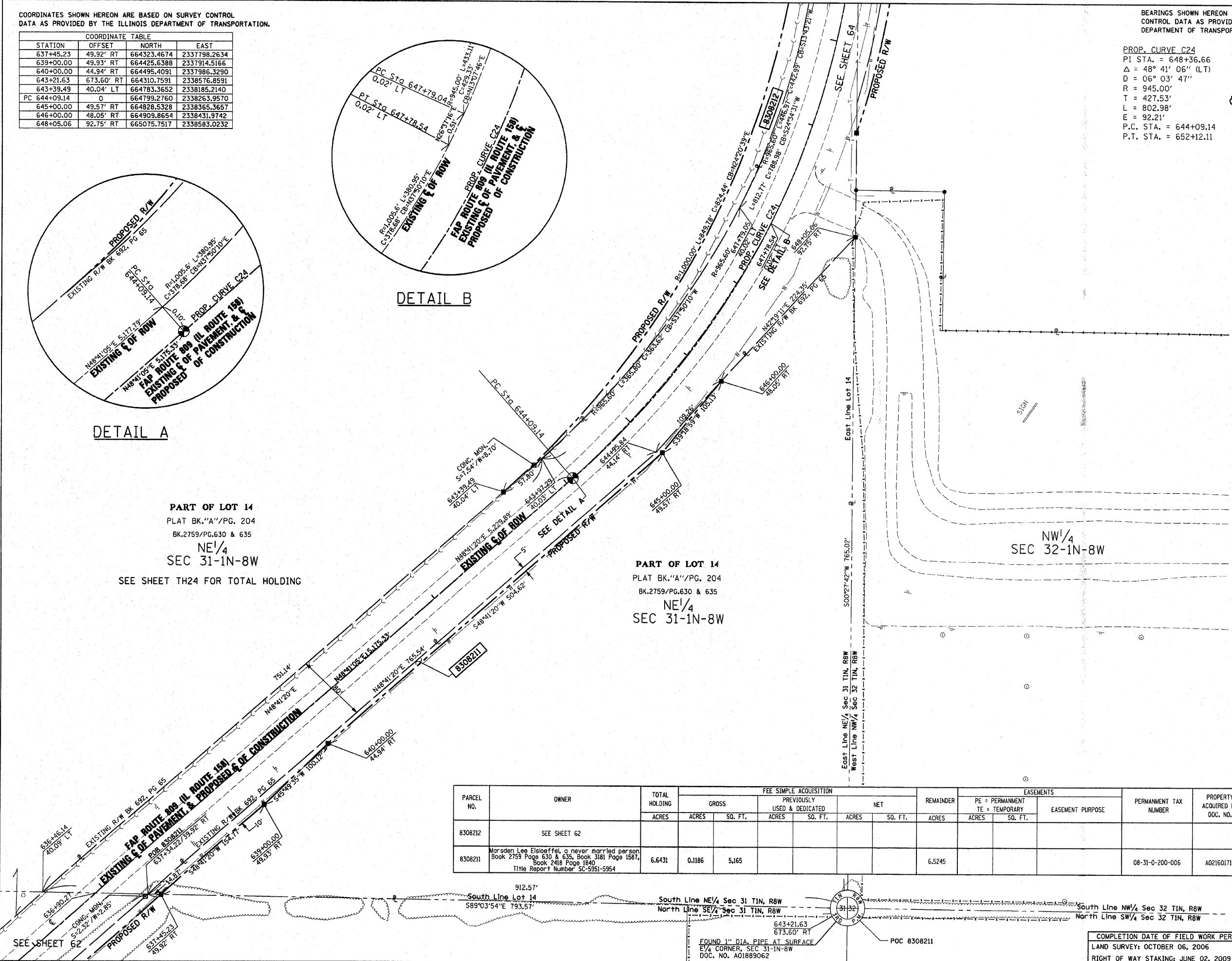


DETAIL A

DETAIL B

PART OF LOT 14
 PLAT BK."A"/PG. 204
 BK.2759/PG.630 & 635
 NE 1/4
 SEC 31-1N-8W
 SEE SHEET TH24 FOR TOTAL HOLDING

PART OF LOT 14
 PLAT BK."A"/PG. 204
 BK.2759/PG.630 & 635
 NE 1/4
 SEC 31-1N-8W



PARCEL NO.	OWNER	TOTAL HOLDING ACRES	FEE SIMPLE ACQUISITION			EASEMENTS			PERMANENT TAX NUMBER	PROPERTY ACQUIRED BY DOC. NO.
			GROSS ACRES	PREVIOUSLY USED & DEDICATED ACRES	NET ACRES	REMAINDER ACRES	PE = PERMANENT ACRES	TE = TEMPORARY ACRES		
8308212	SEE SHEET 62									
8308211	Morsden Lee Elsiogeffel, a never married person Book 2759 Page 630 & 635, Book 3181 Page 1567, Book 2418 Page 1840 Title Report Number SC-5951-5954	6.6431	0.1186	5.165		6.5245			08-31-0-200-006	A02160171

DATE
 TIME
 JOB-SPEC
 JOB-NO
 REF
 REF
 REF

BEARINGS SHOWN HEREON ARE BASED ON SURVEY CONTROL DATA AS PROVIDED BY THE ILLINOIS DEPARTMENT OF TRANSPORTATION.

SECTION	COUNTY	TOTAL SHEETS	SHEET NO.
133,134 RS-5, 135 RS-6	MONROE/ST. CLAIR	762	130
CONTRACT NO.: 76408 & 76447		R-98-008-03	

COORDINATES SHOWN HEREON ARE BASED ON SURVEY CONTROL DATA AS PROVIDED BY THE ILLINOIS DEPARTMENT OF TRANSPORTATION.

STATION	OFFSET	NORTH	EAST
649+08.02	49.99' RT	665194.3702	2338583.9790
PT 652+12.12	0	665509.0585	2338585.0650
652+12.16	50.00' RT	665509.0996	2338635.0650
652+37.56	60.00' LT	665534.5048	2338525.0649
653+23.72	50.00' RT	665620.6612	2338635.0645
654+00.00	50.00' RT	665696.9436	2338635.0641
655+00.00	60.00' RT	665796.9437	2338645.0635
656+00.00	60.00' LT	665896.9431	2338525.0630
PC 656+98.45	0	665995.3971	2338585.0625
656+98.45	60.00' RT	665995.3974	2338645.0625
657+00.00	80.00' LT	665997.0732	2338505.0639
657+35.13	60.00' RT	666029.7507	2338645.7256
658+50.00	52.73' LT	666154.6775	2338545.0617

LEGEND

- EXISTING CENTERLINE
- EXISTING RIGHT OF WAY LINE
- EXISTING EASEMENT LINE
- PROPOSED CENTERLINE
- PROPOSED RIGHT OF WAY LINE
- PROPOSED TEMPORARY EASEMENT LINE
- PROPOSED PERMANENT EASEMENT LINE
- SECTION LINE
- QUARTER SECTION LINE
- QUARTER QUARTER SECTION LINE
- PROPERTY (DEED) LINE
- APL APPARENT PROPERTY LINE
- MEASURED DIMENSION
- RECORDED DIMENSION
- FOUND IRON PIPE OR IRON ROD AT CORNER UNLESS OTHERWISE NOTED
- SET 3/8" IRON ROD AT CORNER UNLESS OTHERWISE NOTED
- PERMANENT SURVEY MONUMENT, I.D.O.T. STD. 667101 (TO BE SET BY OTHERS)
- CUT CROSS FOUND OR SET
- FOUND RIGHT OF WAY MARKER
- N89°21'38"W 120.00' PROPOSED C OF CONSTRUCTION BEARING AND DISTANCE
- SAME OWNERSHIP
- EXISTING BUILDING

STAKING OF PROPOSED RIGHT OF WAY. SET 3/8" IRON ROD WITH DIVISION OF HIGHWAY SURVEY MARKER TO MONUMENT THE POSITION SHOWN, IDENTIFIED BY INSCRIPTION DATA AND SURVEYORS REGISTRATION NUMBER. (PROPOSED RIGHT OF WAY CORNERS SET IN CULTIVATED AREAS SHALL BE A MINIMUM OF 20 INCHES BELOW THE GROUND SURFACES).

ALL DETAILS SHOWN NOT TO SCALE UNLESS OTHERWISE NOTED

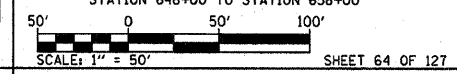
STATE OF MISSOURI)
) SS
CITY OF ST. LOUIS)

I, RONNIE D. LOWE, AN ILLINOIS PROFESSIONAL LAND SURVEYOR, CERTIFY THAT I HAVE SURVEYED THE PLAT OF HIGHWAY SHOWN HEREON AND THAT THIS PROFESSIONAL SERVICE CONFORMS TO THE CURRENT ILLINOIS MINIMUM STANDARDS FOR A BOUNDARY SURVEY FOR THE PROPOSED PARCEL(S) TO BE ACQUIRED BY THE STATE OF ILLINOIS, DEPARTMENT OF TRANSPORTATION, SHOWN HEREON.

DATED _____
RONNIE D. LOWE, PLS NO. 035-003363
LICENSE EXPIRATION DATE: 11/30/2010

DAVID MASON & ASSOCIATES
Engineering Architecture Surveying
800 South Vandeventer Avenue
St. Louis, MO 63110
(314) 534-1030
ILLINOIS LICENSE NO: 184-000485
Expiration Date: April 30, 2011

ILLINOIS DEPARTMENT OF HIGHWAYS
PLAT OF HIGHWAYS
FAP ROUTE 809 (IL 158)
SECTION (133,134) RS-5, 135 RS-6
MONROE AND ST. CLAIR COUNTY
JOB NO. R-98-008-03
STATION 648+00 TO STATION 658+00



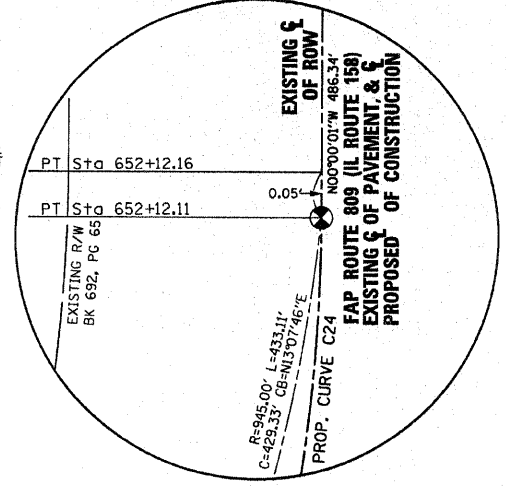
ILLINOIS DEPARTMENT OF TRANSPORTATION
DIVISION OF HIGHWAYS/DISTRICT 8
1102 EASTPORT PLAZA DRIVE
COLLINGSVILLE, ILLINOIS 62234-6198
SHEET 1 IS A COVER SHEET

NO.	DATE	DESCRIPTION	BY

LOT 13
PLAT BK."A"/PG. 204
BK.2759/PG.630 & 635
NE 1/4
SEC 31-1N-8W
SEE SHEET TH24 FOR TOTAL HOLDING

PART OF LOT 14
PLAT BK."A"/PG. 204
BK.2759/PG.630 & 635
NE 1/4
SEC 31-1N-8W
SEE SHEET TH24 FOR TOTAL HOLDING

NW 1/4
SEC 32-1N-8W
SEE SHEET TH25 FOR TOTAL HOLDING



DETAIL A



DETAIL B

CURVE TABLE			
NO.	R	L	CB
CURVE-67-1	R=890.00'	L=34.36'	CB=S01°06'21"W
PROP. CURVE C24	R=945.00'	L=433.11'	CB=N13°07'46"E
PROP. CURVE C27	R=945.00'	L=433.11'	CB=N13°07'46"E

PARCEL NO.	OWNER	TOTAL HOLDING ACRES	FEE SIMPLE ACQUISITION			REMAINDER ACRES	EASEMENTS		PERMANENT TAX NUMBER	PROPERTY ACQUIRED BY
			GROSS ACRES	PREVIOUSLY USED & DEDICATED ACRES	NET ACRES		PE = PERMANENT ACRES	TE = TEMPORARY ACRES		
8308212	SEE SHEET 62									
8308213	Doris Mae Jones Book 2418 Page 2023, Book 2327 Page 778, Book 2937 Page 863 Title Report Number SC-5906	19.0208	0.0951	4,143		18.9257			08-32-0-100-016	
8308214	Roy Melvin Jones & Doris Mae Jones, as joint tenants Book 2937 Page 863 & Book 2919 Page 1658 Title Report Number SC-5955, SC-5956	16.6399	0.1577	5,869		16.4822			08-32-0-100-015 08-32-0-100-012	

COMPLETION DATE OF FIELD WORK PERFORMED
LAND SURVEY: OCTOBER 06, 2006
RIGHT OF WAY STAKING: JUNE 02, 2009

AP NO.	SECTION	COUNTY	TOTAL SHEETS	SHEET NO.
809	133,134 RS-5, 135 RS-6	MONROE/ST. CLAIR	762	181
STA.	656+00	TO STA.	675+00	
CONTRACT NO.	76408 & 76A47			
R-98-008-03				

LEGEND

- EXISTING CENTERLINE
- EXISTING RIGHT OF WAY LINE
- EXISTING EASEMENT LINE
- PROPOSED CENTERLINE
- PROPOSED RIGHT OF WAY LINE
- PROPOSED TEMPORARY EASEMENT LINE
- PROPOSED PERMANENT EASEMENT LINE
- SECTION LINE
- QUARTER SECTION LINE
- PROPERTY (DEED) LINE
- APPARENT PROPERTY LINE
- MEASURED DIMENSION
- RECORDED DIMENSION
- FOUND IRON PIPE OR IRON ROD AT CORNER UNLESS OTHERWISE NOTED
- SET 3/8 INCH IRON ROD AT CORNER UNLESS OTHERWISE NOTED
- PERMANENT SURVEY MONUMENT, I.D.O.T. STD. 667101 (TO BE SET BY OTHERS)
- CUT CROSS FOUND OR SET
- FOUND RIGHT OF WAY MARKER
- PROPOSED CENTERLINE BEARING AND DISTANCE
- SAME OWNERSHIP
- EXISTING BUILDING

STAKING OF PROPOSED RIGHT OF WAY. SET 3/8 INCH METAL ROD WITH DIVISION OF HIGHWAY SURVEY MARKER TO MONUMENT THE POSITION SHOWN, IDENTIFIED BY INSCRIPTION DATA AND SURVEYORS REGISTRATION NUMBER. (PROPOSED RIGHT OF WAY CORNERS SET IN CULTIVATED AREAS SHALL BE A MINIMUM OF 20 INCHES BELOW THE GROUND SURFACES).

ALL DETAILS SHOWN NOT TO SCALE UNLESS OTHERWISE NOTED

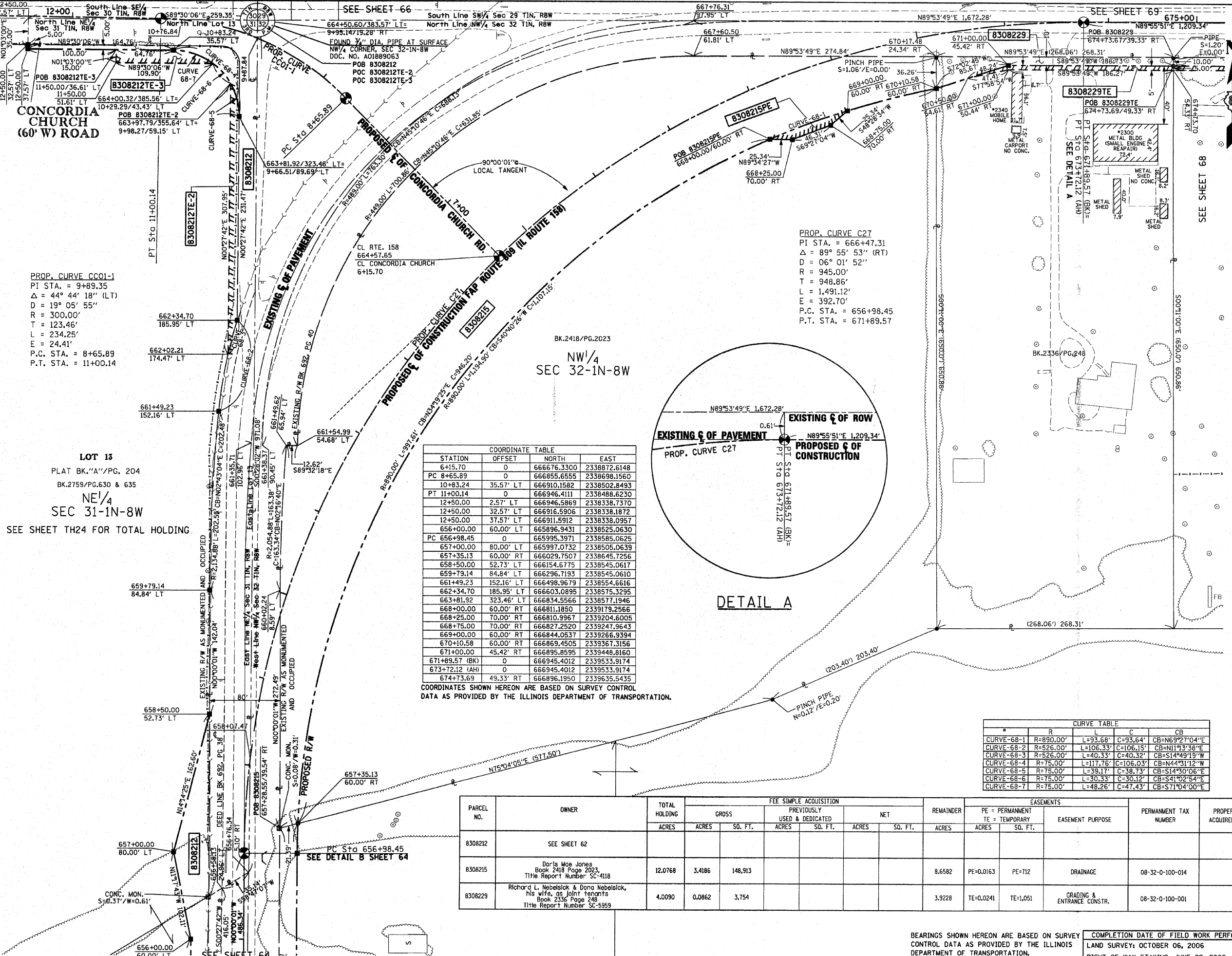
STATE OF MISSOURI)
CITY OF ST. LOUIS) SS

I, RONNIE D. LOWE, AN ILLINOIS PROFESSIONAL LAND SURVEYOR, CERTIFY THAT I HAVE SURVEYED THE PLAT OF HIGHWAY SHOWN HEREON AND THAT THIS PROFESSIONAL SERVICE CONFORMS TO THE CURRENT ILLINOIS MINIMUM STANDARDS FOR A BOUNDARY SURVEY FOR THE PROPOSED PARCEL(S) TO BE ACQUIRED BY THE STATE OF ILLINOIS, DEPARTMENT OF TRANSPORTATION, SHOWN HEREON.

DATED _____
RONNIE D. LOWE, PLS NO. 035-003363
LICENSE EXPIRATION DATE: 11/30/2010

DAVID MASON & ASSOCIATES
Engineering Architecture Surveying
800 South Vandeventer Avenue
St. Louis, MO 63110
(314) 534-1030
ILLINOIS LICENSE NO: 184-000485
Expiration Date: April 30, 2011

ILLINOIS DEPARTMENT OF TRANSPORTATION
PLAT OF HIGHWAYS
FAP ROUTE 809 (IL 158)
SECTION (133,134) RS-5, 135 RS-6
MONROE AND ST. CLAIR COUNTY
JOB NO. R-98-008-03
STATION 656+00 TO STATION 675+00
SCALE: 1" = 50'
SHEET 65 OF 127
ILLINOIS DEPARTMENT OF TRANSPORTATION
DIVISION OF HIGHWAYS/DISTRICT 8
1102 EASTPORT PLAZA DRIVE
COLLINSVILLE, ILLINOIS 62234-6198
SHEET 1 IS A COVER SHEET



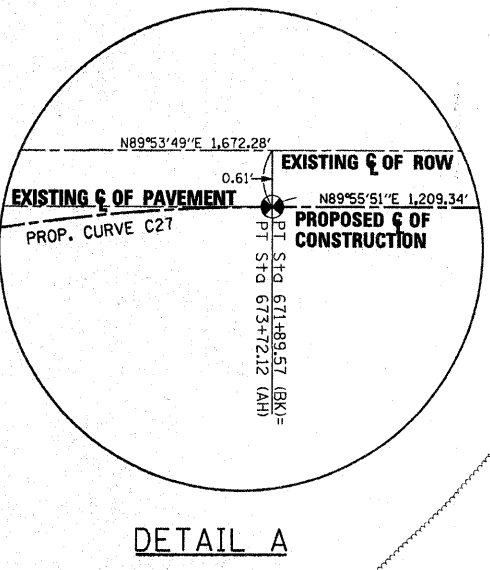
PROP. CURVE C-01-1
PI STA. = 9+89.35
Δ = 44° 44' 18" (LT)
D = 19° 05' 55"
R = 300.00'
T = 123.46'
L = 234.25'
E = 24.41'
P.C. STA. = 8+65.89
P.T. STA. = 11+00.14

LOT 13
PLAT BK. "A"/PG. 204
BK. 2759/PG. 630 & 635
NE/4
SEC 31-1N-8W
SEE SHEET TH24 FOR TOTAL HOLDING.

COORDINATE TABLE

STATION	OFFSET	NORTH	EAST
6+15.70	0	666676.3300	2338872.6148
PC 8+65.89	0	666855.6555	2338698.1560
10+83.24	35.57' LT	666910.1582	2338502.8493
PT 11+00.14	0	666946.4111	2338488.6230
12+50.00	2.57' LT	666946.5869	2338338.7370
12+50.00	32.57' LT	666916.5906	2338338.1872
12+50.00	37.57' LT	666911.5912	2338338.0957
656+00.00	60.00' LT	665896.9431	2338525.0630
PC 656+98.45	0	665995.3971	2338585.0625
657+00.00	80.00' LT	665997.0732	2338505.0639
657+35.13	60.00' RT	666029.7507	2338645.7256
658+50.00	52.73' LT	666154.6775	2338545.0617
659+79.14	84.84' LT	666296.7193	2338545.0610
661+49.23	152.16' LT	666498.9679	2338554.6616
662+34.70	185.95' LT	666603.0895	2338575.3295
663+81.92	323.46' LT	666834.5566	2338577.1946
668+00.00	60.00' RT	666811.1850	2339179.2566
668+25.00	70.00' RT	666810.9967	2339204.6005
668+75.00	70.00' RT	666827.2520	2339247.9643
669+00.00	60.00' RT	666844.0537	2339266.9394
670+10.58	60.00' RT	666869.4505	2339367.3156
671+00.00	45.42' RT	666895.8595	2339448.8160
671+89.57 (BK)	0	666945.4012	2339533.9174
673+72.12 (AH)	0	666945.4012	2339533.9174
674+73.69	49.33' RT	666896.1950	2339635.5435

COORDINATES SHOWN HEREON ARE BASED ON SURVEY CONTROL DATA AS PROVIDED BY THE ILLINOIS DEPARTMENT OF TRANSPORTATION.



CURVE TABLE

Curve	R	L	C	CB
CURVE-68-1	R=890.00'	L=93.68'	C=93.64'	CB=N69°27'04"E
CURVE-68-2	R=526.00'	L=106.33'	C=106.15'	CB=N11°13'38"W
CURVE-68-3	R=526.00'	L=40.33'	C=40.32'	CB=S14°49'19"W
CURVE-68-4	R=75.00'	L=117.76'	C=106.03'	CB=N44°31'12"W
CURVE-68-5	R=75.00'	L=39.17'	C=38.73'	CB=S14°30'06"E
CURVE-68-6	R=75.00'	L=30.33'	C=30.12'	CB=S41°02'54"E
CURVE-68-7	R=75.00'	L=48.26'	C=47.43'	CB=S71°04'00"E

PARCEL NO.	OWNER	TOTAL HOLDING ACRES	FEE SIMPLE ACQUISITION			REMAINDER ACRES	EASEMENTS		PERMANENT TAX NUMBER	PROPERTY ACQUIRED BY
			GROSS ACRES	PREVIOUSLY USED & DEDICATED ACRES	NET ACRES		PE = PERMANENT TE = TEMPORARY	EASEMENT PURPOSE		
8308212	SEE SHEET 62									
8308215	Doris Mae Jones Book 2418 Page 2023 Title Report Number SC-4118	12.0768	3.4186	148,913		8.6582	PE=0.0163 PE=712		08-32-0-100-014	
8308229	Richard L. Nebelsick & Dona Nebelsick, his wife, as joint tenants Book 2336 Page 248 Title Report Number SC-5959	4.0090	0.0862	3,754		3.9228	TE=0.0241 TE=1,051	GRADING & ENTRANCE CONSTR.	08-32-0-100-001	

BEARINGS SHOWN HEREON ARE BASED ON SURVEY CONTROL DATA AS PROVIDED BY THE ILLINOIS DEPARTMENT OF TRANSPORTATION.
COMPLETION DATE OF FIELD WORK PERFORMED
LAND SURVEY: OCTOBER 06, 2006
RIGHT OF WAY STAKING: JUNE 02, 2009

NO.	DATE	DESCRIPTION	BY

DATE-TIME
DATE-SPEC
DATE-REF
DATE-REF

PART OF THE SE 1/4 OF SECTION 30 & SW 1/4 OF SECTION 29 T1N, R8W, OF THE 3RD PM, ST. CLAIR COUNTY, ILLINOIS

PARCEL NO.	OWNER	TOTAL HOLDING ACRES	FEE SIMPLE ACQUISITION				REMAINDER ACRES	EASEMENTS		PERMANENT TAX NUMBER	PROPERTY ACQUIRED BY DOC. NO.		
			GROSS ACRES	SO. FT.	PREVIOUSLY USED & DEDICATED ACRES	SO. FT.		NET ACRES	SO. FT.			PERMANENT	TEMPORARY
8308216	Shella Fritze Doc. No. A01995823 Title Report Number SC-5366	199.906	A=0.0122 B=0.0993	A=530 B=4,328			198.9791	TE-1-0.0242 TE-2-0.0173	TE-1-1.054 TE-2-154	08-29-0-300-006 08-30-0-400-016			
8308217	Ricky D. Schewe & Kimberly M. Schewe, his wife, as joint tenants by the entirety Book 319 Page 1241 Title Report Number SC-6104	0.3920	0.0546	2,378	0.0455	1,980	0.0139	604	0.3374	TE-0-0.2971	TE-1-2.95	GRADING & ENTRANCE CONST.	08-29-0-300-006
8308218	Kimberly Regs N/A/A Kimberly M. Schewe Book 339 Page 507 Title Report Number SC-6105	0.2591					0.2591	TE-0-0.195	TE-853			GRADING & ENTRANCE CONST.	08-29-0-300-004
8308219	Kim Seiber Book 421 Page 264 Title Report Number SC-5042	0.2474	0.0595	2,591				0.1879					08-29-0-304-008

CURVE TABLE					
#	R	L	C	CB	CB
CURVE-68-1	R=538.40'	L=103.93'	C=103.77'	CB=584.22'01"W	
CURVE-68-2	R=20.00'	L=24.18'	C=22.73'	CB=555.15'57"W	
CURVE-69-3	R=25.00'	L=30.22'	C=28.41'	CB=555.15'57"E	

PROP. CURVE C27
 PI STA. = 666+47.31
 Δ = 89° 55' 53" (RT)
 D = 06° 01' 52"
 R = 945.00'
 T = 948.86'
 L = 1,491.12'
 E = 392.70'
 P.C. STA. = 656+98.45
 P.T. STA. = 671+89.57(BK)=
 673+72.12(AH)

BEARINGS SHOWN HEREON ARE BASED ON SURVEY CONTROL DATA AS PROVIDED BY THE ILLINOIS DEPARTMENT OF TRANSPORTATION.

SECTION	COUNTY	TOTAL SHEETS	SHEET NO.
133RS-5, 135 RS-6	ST. CLAIR	7167	182
STATION	TO STA.	67400	
CONTRACT NO.	7640B & 7647		
R-98-008-03			

LEGEND

- SECTION CORNER
- QUARTER SECTION CORNER
- EXISTING CENTERLINE
- EXISTING RIGHT OF WAY LINE
- EXISTING EASEMENT LINE
- PROPOSED CENTERLINE
- PROPOSED RIGHT OF WAY LINE
- PROPOSED TEMPORARY EASEMENT LINE
- PROPOSED PERMANENT EASEMENT LINE
- SECTION LINE
- QUARTER SECTION LINE
- PROPERTY (DEED) LINE
- APPARENT PROPERTY LINE
- MEASURED DIMENSION (121.45')
- COMPUTED DIMENSION (123.45')
- RECORDED DIMENSION (123.45')
- FOUND IRON PIPE OR IRON ROD AT CORNER UNLESS OTHERWISE NOTED
- SET 1/4 INCH IRON ROD AT CORNER UNLESS OTHERWISE NOTED
- PERMANENT SURVEY MONUMENT, I.D.O.T. STD. 667101 (TO BE SET BY OTHERS)
- CUT CROSS FOUND OR SET
- FOUND RIGHT OF WAY MARKER
- PROPOSED RIGHT OF CONSTRUCTION BEARING AND DISTANCE
- SAME OWNERSHIP
- EXISTING BUILDING

STAKING OF PROPOSED RIGHT OF WAY. SET 1/4 INCH METAL ROD WITH DIVISION OF HIGHWAY SURVEY MARKER TO MONUMENT THE POSITION SHOWN, IDENTIFIED BY INSCRIPTION DATA AND SURVEYORS REGISTRATION NUMBER. (PROPOSED RIGHT OF WAY CORNERS SET IN CULTIVATED AREAS SHALL BE A MINIMUM OF 20 INCHES BELOW THE GROUND SURFACES).

ALL DETAILS SHOWN NOT TO SCALE UNLESS OTHERWISE NOTED

COORDINATES SHOWN HEREON ARE BASED ON SURVEY CONTROL DATA AS PROVIDED BY THE ILLINOIS DEPARTMENT OF TRANSPORTATION.

STATION	OFFSET	NORTH	EAST
PC 8+65.89	0	666955.6555	2338698.1560
PT 11+00.14	0	666946.4111	2338486.6230
PT 12+94.81	0	666949.9780	2338293.3848
664+07.01	494.18' LT	666975.4091	2338474.2879
664+10.68	495.18' LT	666982.9082	2338474.4253
664+43.07	447.90' LT	666982.2942	2338545.0237
664+50.60	383.57' LT	666944.3313	2338598.0798
664+65.38	405.08' LT	666974.3325	2338598.0743
664+69.00	410.51' LT	666981.8328	2338598.0730
667+06.65	172.18' LT	666975.0311	2338987.6862
668+20.00	141.98' LT	667005.2683	2339119.6848
669+64.36	89.54' LT	667005.5738	2339289.7093
670+65.40	69.23' LT	667005.7738	2339401.0076
670+88.66	82.51' LT	667021.9634	2339424.3588
PC 671+89.57	0	666945.4012	2339533.9174

DOC NO. A01995823
 SW 1/4
 SEC 29-1N-8W
 SEE SHEET TH22
 FOR TOTAL HOLDING

VILLAS OF FAIRLAWN
 PLAT 2
 PLAT BK.106/PG.53

- SUBDIVISION EASEMENTS
- ① 20' FUTURE HWY ROW RESERVATION PER PB 58, PG 27
 - ② 15' EASEMENT TO AMEREN IP PER DB 1613, PG 623

STATE OF MISSOURI)
) SS
 CITY OF ST. LOUIS)

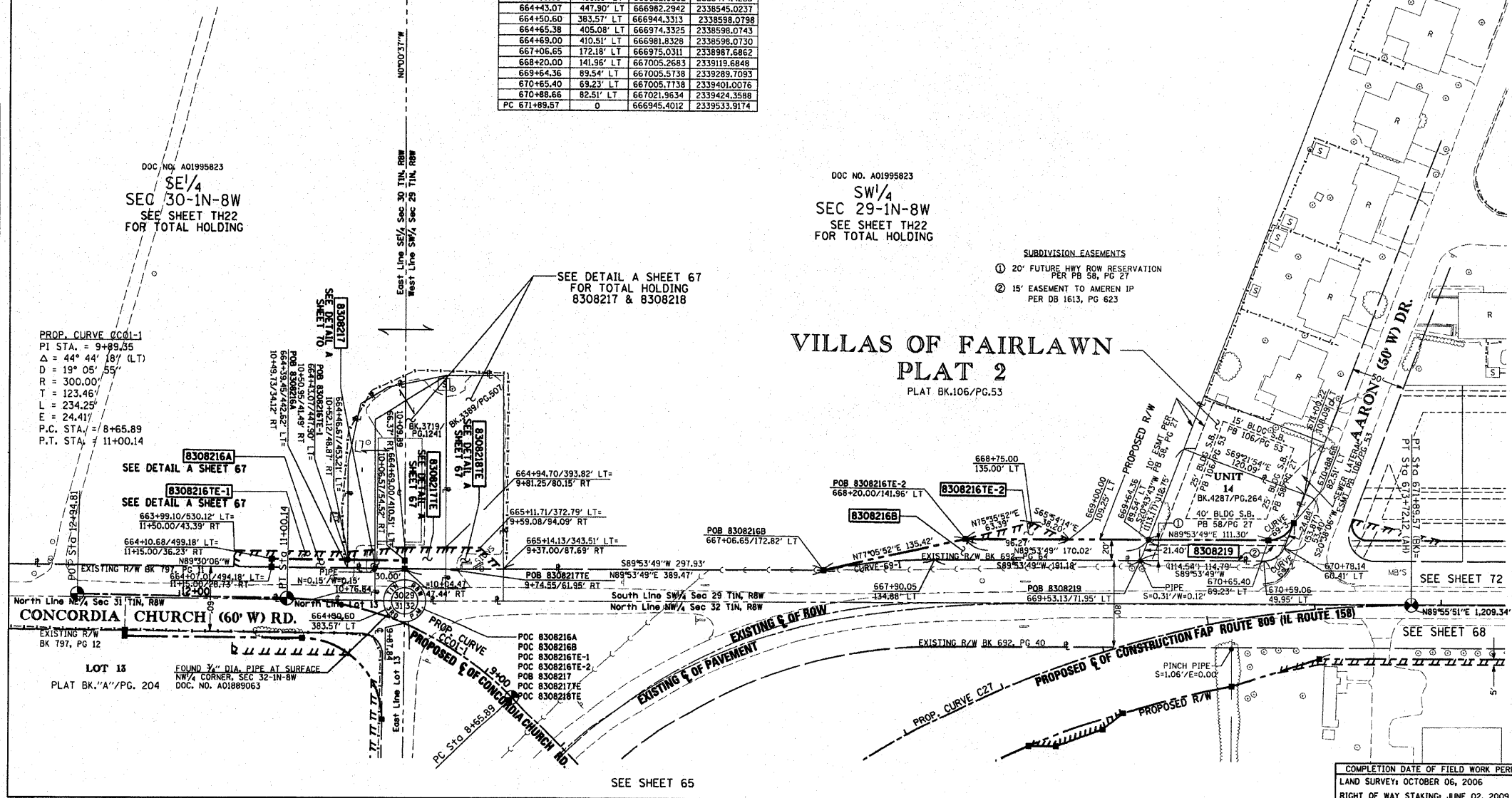
I, RONNIE D. LOWE, AN ILLINOIS PROFESSIONAL LAND SURVEYOR, CERTIFY THAT I HAVE SURVEYED THE PLAT OF HIGHWAY SHOWN HEREON AND THAT THIS PROFESSIONAL SERVICE CONFORMS TO THE CURRENT ILLINOIS MINIMUM STANDARDS FOR A BOUNDARY SURVEY FOR THE PROPOSED PARCELS TO BE ACQUIRED BY THE STATE OF ILLINOIS, DEPARTMENT OF TRANSPORTATION, SHOWN HEREON.

DATED _____
 RONNIE D. LOWE, PLS NO. 035-003363
 LICENSE EXPIRATION DATE: 11/30/2010

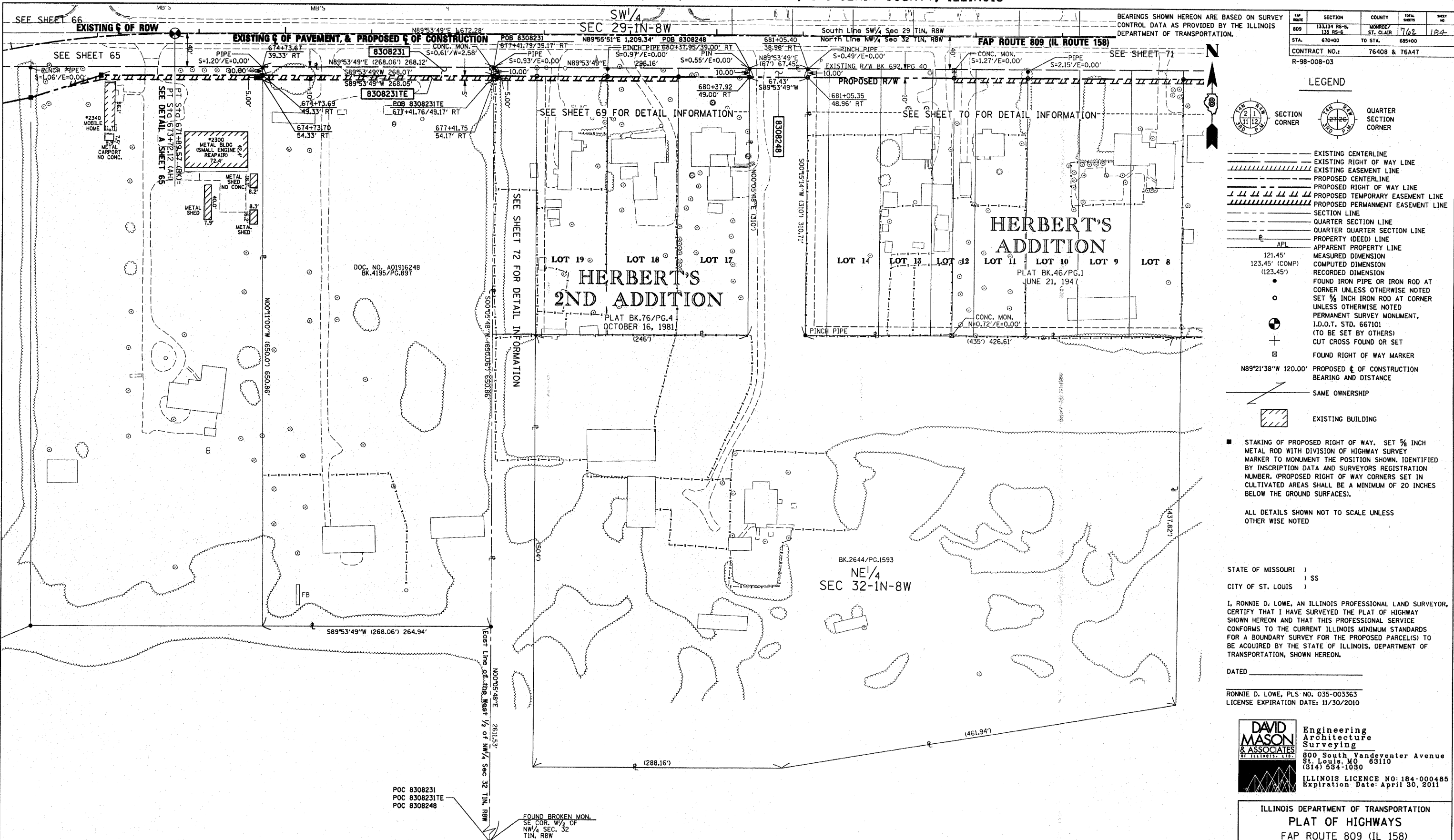
DAVID MASON & ASSOCIATES
 Engineering
 Architecture
 Surveying
 800 South Vandeventer Avenue
 St. Louis, MO 63110
 (314) 634-1030
 ILLINOIS LICENCE NO. 184-000485
 Expiration Date: April 30, 2011

ILLINOIS DEPARTMENT OF TRANSPORTATION
PLAT OF HIGHWAYS
 FAP ROUTE 809 (IL 158)
 SECTION 133,134 RS-5, 135 RS-6
 MONROE AND ST. CLAIR COUNTY
 JOB NO. R-98-008-03
 STATION 664+00 TO STATION 674+00
 SCALE: 1" = 50'
 SHEET 66 OF 127
 ILLINOIS DEPARTMENT OF TRANSPORTATION
 DIVISION OF HIGHWAYS/DISTRICT 8
 1102 EASTPORT PLAZA DRIVE
 COLLINGSVILLE, ILLINOIS 62234-6108
 SHEET 1 IS A COVER SHEET

NO.	DATE	DESCRIPTION



COMPLETION DATE OF FIELD WORK PERFORMED
 LAND SURVEY: OCTOBER 06, 2006
 RIGHT OF WAY STAKING: JUNE 02, 2009



SECTION	COUNTY	TOTAL SHEETS	SHEET NO.
133,134 RS-5, 135 RS-6	MONROE/ST. CLAIR	762	184
STA. 670+00 TO STA. 685+00		CONTRACT NO.: 76408 & 76A47	
R-98-008-03			

- LEGEND**
- EXISTING CENTERLINE
 - EXISTING RIGHT OF WAY LINE
 - EXISTING EASEMENT LINE
 - PROPOSED CENTERLINE
 - PROPOSED RIGHT OF WAY LINE
 - PROPOSED TEMPORARY EASEMENT LINE
 - PROPOSED PERMANENT EASEMENT LINE
 - SECTION LINE
 - QUARTER SECTION LINE
 - QUARTER QUARTER SECTION LINE
 - PROPERTY (DEED) LINE
 - APPARENT PROPERTY LINE
 - MEASURED DIMENSION
 - COMPUTED DIMENSION
 - RECORDED DIMENSION
 - FOUND IRON PIPE OR IRON ROD AT CORNER UNLESS OTHERWISE NOTED
 - SET 3/8 INCH IRON ROD AT CORNER UNLESS OTHERWISE NOTED
 - PERMANENT SURVEY MONUMENT, I.D.O.T. STD. 667101 (TO BE SET BY OTHERS)
 - CUT CROSS FOUND OR SET
 - FOUND RIGHT OF WAY MARKER
 - PROPOSED \angle OF CONSTRUCTION BEARING AND DISTANCE
 - SAME OWNERSHIP
 - EXISTING BUILDING

STAKING OF PROPOSED RIGHT OF WAY. SET 3/8 INCH METAL ROD WITH DIVISION OF HIGHWAY SURVEY MARKER TO MONUMENT THE POSITION SHOWN, IDENTIFIED BY INSCRIPTION DATA AND SURVEYORS REGISTRATION NUMBER. (PROPOSED RIGHT OF WAY CORNERS SET IN CULTIVATED AREAS SHALL BE A MINIMUM OF 20 INCHES BELOW THE GROUND SURFACES).

ALL DETAILS SHOWN NOT TO SCALE UNLESS OTHERWISE NOTED

STATE OF MISSOURI)
) SS
 CITY OF ST. LOUIS)

I, RONNIE D. LOWE, AN ILLINOIS PROFESSIONAL LAND SURVEYOR, CERTIFY THAT I HAVE SURVEYED THE PLAT OF HIGHWAY SHOWN HEREON AND THAT THIS PROFESSIONAL SERVICE CONFORMS TO THE CURRENT ILLINOIS MINIMUM STANDARDS FOR A BOUNDARY SURVEY FOR THE PROPOSED PARCEL(S) TO BE ACQUIRED BY THE STATE OF ILLINOIS, DEPARTMENT OF TRANSPORTATION, SHOWN HEREON.

DATED _____
 RONNIE D. LOWE, PLS NO. 035-003363
 LICENSE EXPIRATION DATE: 11/30/2010

DAVID MASON & ASSOCIATES Engineering Architecture Surveying
 800 South Vandeventer Avenue
 St. Louis, MO 63110
 (314) 534-1030
 ILLINOIS LICENCE NO: 184-000485
 Expiration Date: April 30, 2011

ILLINOIS DEPARTMENT OF TRANSPORTATION
PLAT OF HIGHWAYS
 FAP ROUTE 809 (IL 158)
 SECTION (133,134) RS-5, 135 RS-6
 MONROE AND ST. CLAIR COUNTY
 JOB NO. R-98-008-03
 STATION 670+00 TO STATION 685+00
 SCALE: 1" = 50'
 SHEET 68 OF 127
 ILLINOIS DEPARTMENT OF TRANSPORTATION
 DIVISION OF HIGHWAYS/DISTRICT 8
 1102 EASTPORT PLAZA DRIVE
 COLLINGSVILLE, ILLINOIS 62234-6198
 SHEET 1 IS A COVER SHEET

PARCEL NO.	OWNER	TOTAL HOLDING ACRES	FEE SIMPLE ACQUISITION						REMAINDER ACRES	EASEMENTS		PERMANENT TAX NUMBER	PROPERTY ACQUIRED BY	
			GROSS		PREVIOUSLY USED & DEDICATED		NET			PE - PERMANENT	EASEMENT PURPOSE			
			ACRES	SQ. FT.	ACRES	SQ. FT.	ACRES	SQ. FT.		ACRES				ACRES
8308231	Forest Hills, LP, A Limited Partnership Doc. No. A02018439 Title Report Number SC-6063	3.9824	0.0615	2,681					3.9209	TE=0.0308	TE=1,340	GRADING	08-32-0-100-002	
8308248	Dolores Jean Kripelkamp, Ruth Anna Thies, and Ethel Busch, as Tenants in common Book 2644 Page 1593 Title Report Number SC-5963	8.7206	0.0155	674					8.7051				08-32-0-100-009	

COORDINATES SHOWN HEREON ARE BASED ON SURVEY CONTROL DATA AS PROVIDED BY THE ILLINOIS DEPARTMENT OF TRANSPORTATION.

STATION	OFFSET	NORTH	EAST
PC 671+89.57	0	666945.4012	2339533.9174
674+73.69	49.33' RT	666896.1950	2339635.5435
677+41.76	49.17' RT	666896.6767	2339903.6167
680+37.92	49.00' RT	666897.2088	2340199.7759
681+05.35	48.96' RT	666897.3299	2340267.2031

COMPLETION DATE OF FIELD WORK PERFORMED
 LAND SURVEY: OCTOBER 06, 2006
 RIGHT OF WAY STAKING: JUNE 02, 2009

NO.	DATE	DESCRIPTION	BY

DATE
 DATE TIME
 REV. NO.
 REV. DATE
 REV. BY
 REV. REF.

North Line NW/4 Sec 32 T1N, R8W

EXISTING & OF PAVEMENT, & PROPOSED & OF CONSTRUCTION

SEE SHEET 73

FAP ROUTE 809 (IL ROUTE 158)

SECTION	COUNTY	TOTAL SHEETS	SHEET NO.
133,134 RS-5, 135 RS-6	MONROE/ST. CLAIR	762	185
STA. 677+00	TO STA. 682+00		
CONTRACT NO.: 76408 & 76A47			
R-98-008-03			

LEGEND

- EXISTING CENTERLINE
- EXISTING RIGHT OF WAY LINE
- EXISTING EASEMENT LINE
- PROPOSED CENTERLINE
- PROPOSED RIGHT OF WAY LINE
- PROPOSED TEMPORARY EASEMENT LINE
- PROPOSED PERMANENT EASEMENT LINE
- SECTION LINE
- QUARTER SECTION LINE
- QUARTER QUARTER SECTION LINE
- PROPERTY (DEED) LINE
- APPARENT PROPERTY LINE
- MEASURED DIMENSION
- COMPUTED DIMENSION
- RECORDED DIMENSION
- FOUND IRON PIPE OR IRON ROD
- SET 3/8 INCH IRON ROD
- PERMANENT SURVEY MONUMENT, I.D.O.T. STD. 2135 (TO BE SET BY OTHERS)
- CUT CROSS FOUND OR SET
- FOUND RIGHT OF WAY MARKER
- PROPOSED & OF CONSTRUCTION BEARING AND DISTANCE
- SAME OWNERSHIP
- EXISTING BUILDING

COORDINATES SHOWN HEREON ARE BASED ON SURVEY CONTROL DATA AS PROVIDED BY THE ILLINOIS DEPARTMENT OF TRANSPORTATION.

STATION	OFFSET	NORTH	EAST
677+41.76	49.17' RT	666896.6767	2339903.6167
677+91.76	49.14' RT	666896.7665	2339953.6169
678+73.61	49.09' RT	666896.9136	2340035.4639
679+55.76	49.04' RT	666897.0612	2340117.6194
680+37.92	49.00' RT	666897.2088	2340199.7759

NO.	DATE	DESCRIPTION	BY
3	MM/DD/YYYY	CHANGE XXXXX	XXX
2	MM/DD/YYYY	CHANGE XXXXX	XXX
1	MM/DD/YYYY	CHANGE XXXXX	XXX

SEE SHEET 68

SEE SHEET TH26 FOR TOTAL HOLDING

SEE SHEET 68 FOR TOTAL HOLDING AND DETAIL INFORMATION

SEE SHEET 70

\$DATE\$
\$DATE-TIME\$
\$CON-SPEC\$
\$REF\$
\$REF\$
\$REF\$

PARCEL NO.	OWNER	TOTAL HOLDING ACRES	FEE SIMPLE ACQUISITION			REMAINDER ACRES	EASEMENTS		PERMANENT TAX NUMBER	PROPERTY ACQUIRED BY DOC. NO.
			GROSS ACRES	PREVIOUSLY USED & DEDICATED ACRES	NET ACRES		PE = PERMANENT ACRES	TE = TEMPORARY ACRES		
8308232	Forest Hills, LP, a Limited Partnership Doc. No. A02098439 Title Report Number SC-6064	62.6411	0.0115	500		62.6296	TE=0.0057	TE=250	08-32-0-100-007	
8308233	Bonnie L. Carman, a widow Book 3330 Page 1816 Title Report Number SC-5960	0.5841	0.0188	818		0.5653	TE=0.0094	TE=409	08-32-0-102-001	A02149171 A02149172
8308246	Ben Misselehorn aka Benjamin Misselehorn & Mary Jo Misselehorn, husband & wife, as joint tenants, Doc No. A01909585 Title Report Number SC-5961	0.5862	0.0189	822		0.5673	TE=0.0094	TE=411	08-32-0-102-002	A02151534 A02151535
8308247	Jason R. Kelley, an never married person Document No. A02106850 Title Report Number SC-5962	0.5861	0.0189	822		0.5672			08-32-0-102-003	A02161072

STATE OF MISSOURI)
) SS
CITY OF ST. LOUIS)

I, RONNIE D. LOWE AN ILLINOIS PROFESSIONAL LAND SURVEYOR, CERTIFY THAT THIS PROFESSIONAL SERVICE CONFORMS TO THE CURRENT ILLINOIS MINIMUM STANDARDS FOR A BOUNDARY SURVEY FOR THE PROPOSED PARCEL(S) TO BE ACQUIRED BY THE STATE OF ILLINOIS, DEPARTMENT OF TRANSPORTATION, SHOWN HEREON.

DATED _____
RONNIE D. LOWE, PLS NO. 035-003363
LICENSE EXPIRATION DATE: 11/30/2010

DAVID MASON & ASSOCIATES Engineering Architecture Surveying
800 South Vandeventer Avenue
St. Louis, MO 63110
(314) 534-1030
ILLINOIS LICENCE NO: 184-000485
Expiration Date: April 30, 2011

ILLINOIS DEPARTMENT OF TRANSPORTATION
PLAT OF HIGHWAYS
FAP ROUTE 809 (IL 158)
SECTION 133,134 RS-5, 135 RS-6
MONROE AND ST. CLAIR COUNTY
JOB NO. R-98-008-03
STATION 677+00 TO STATION 682+00
SCALE: 1" = 20'
COMPLETION DATE OF FIELD WORK PERFORMED
LAND SURVEY: OCTOBER 06, 2006
RIGHT OF WAY STAKING: JUNE 02, 2009
SHEET 69 OF 127
ILLINOIS DEPARTMENT OF TRANSPORTATION
DIVISION OF HIGHWAYS/DISTRICT 8
1102 EASTPORT PLAZA DRIVE
COLLINGSVILLE, ILLINOIS 62234-6198
SHEET 1 IS A COVER SHEET

SECTION	COUNTY	TOTAL SHEETS	SHEET NO.
133,134 RS-5, 135 RS-6	MONROE/ST. CLAIR	762	180
CONTRACT NO.: 76408 & 76447		R-98-008-03	

EXISTING & OF PAVEMENT, & PROPOSED & OF CONSTRUCTION

FAP ROUTE 809 (IL ROUTE 158)

EXISTING & OF ROW

LEGEND

- EXISTING CENTERLINE
- EXISTING RIGHT OF WAY LINE
- EXISTING EASEMENT LINE
- PROPOSED CENTERLINE
- PROPOSED RIGHT OF WAY LINE
- PROPOSED TEMPORARY EASEMENT LINE
- PROPOSED PERMANENT EASEMENT LINE
- SECTION LINE
- QUARTER SECTION LINE
- QUARTER QUARTER SECTION LINE
- PROPERTY (DEED) LINE
- APL
- APPEARANT PROPERTY LINE
- MEASURED DIMENSION
- COMPUTED DIMENSION
- RECORDED DIMENSION
- FOUND IRON PIPE OR IRON ROD
- SET 3/8" INCH IRON ROD
- PERMANENT SURVEY MONUMENT, I.D.O.T. STD. 2135 (TO BE SET BY OTHERS)
- CUT CROSS FOUND OR SET
- FOUND RIGHT OF WAY MARKER
- PROPOSED & OF CONSTRUCTION BEARING AND DISTANCE
- SAME OWNERSHIP
- EXISTING BUILDING

ALL DETAILS SHOWN NOT TO SCALE UNLESS OTHERWISE NOTED

STATE OF MISSOURI)
) SS
CITY OF ST. LOUIS)

I, RONNIE D. LOWE AN ILLINOIS PROFESSIONAL LAND SURVEYOR, CERTIFY THAT THIS PROFESSIONAL SERVICE CONFORMS TO THE CURRENT ILLINOIS MINIMUM STANDARDS FOR A BOUNDARY SURVEY FOR THE PROPOSED PARCEL(S) TO BE ACQUIRED BY THE STATE OF ILLINOIS, DEPARTMENT OF TRANSPORTATION, SHOWN HEREON.

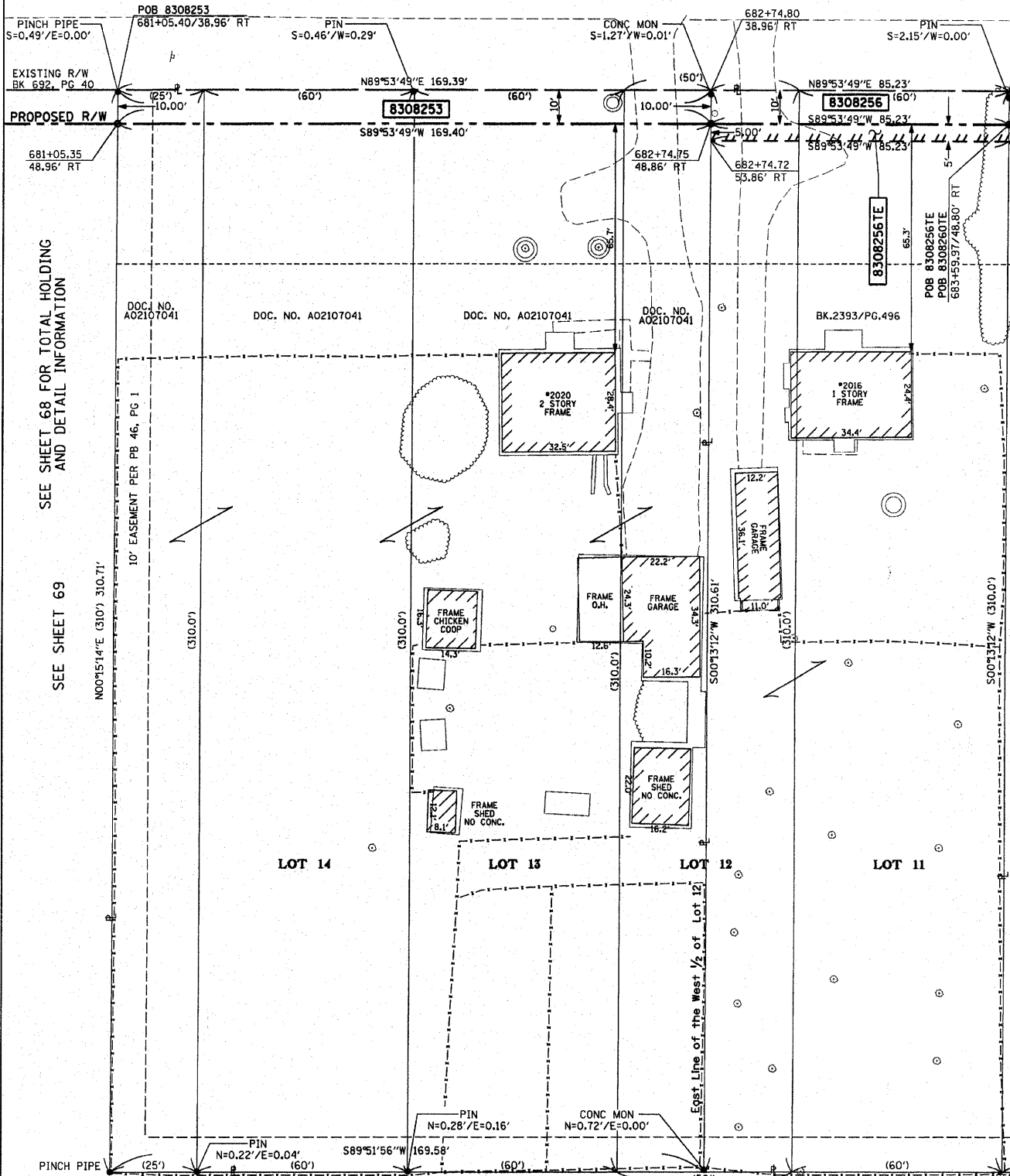
DATED _____
RONNIE D. LOWE, PLS NO. 035-003363
LICENSE EXPIRATION DATE: 11/30/2010

DAVID MASON & ASSOCIATES Engineering Architecture Surveying
800 South Vandeventer Avenue
St. Louis, MO 63110
(314) 534-1030
ILLINOIS LICENCE NO: 184-000485
Expiration Date: April 30, 2011

COORDINATES SHOWN HEREON ARE BASED ON SURVEY CONTROL DATA AS PROVIDED BY THE ILLINOIS DEPARTMENT OF TRANSPORTATION.

STATION	OFFSET	NORTH	EAST
681+05.35	48.96' RT	666897.3299	2340267.2031
682+74.75	48.86' RT	666897.6343	2340436.6018
683+59.97	48.80' RT	666897.7875	2340521.8279
685+40.07	48.70' RT	666898.1110	2340701.9227
685+98.84	48.88' RT	666898.2187	2340761.8245

NW/4 SEC 32-1N-8W
HERBERT'S ADDITION
PLAT BK.46/PG.1
JUNE 21, 1947



SEE SHEET 68 FOR TOTAL HOLDING AND DETAIL INFORMATION

SEE SHEET 69

SEE SHEET 71

PARCEL NO.	OWNER	TOTAL HOLDING ACRES	FEE SIMPLE ACQUISITION			REMAINDER ACRES	EASEMENTS		EASEMENT PURPOSE	PERMANENT TAX NUMBER	PROPERTY ACQUIRED BY DOC. NO.
			GROSS ACRES	PREVIOUSLY USED & DEDICATED ACRES	NET ACRES		PE = PERMANENT ACRES	TE = TEMPORARY ACRES			
8308253	Dolores J. Kniepkamp as Trustee under Trust Agreement dated May 28, 2008 known as the Revocable Living Trust Doc. No. A02107041 Title Report Number SC-5964, SC-5965 SC-5966 & SC-5967	1.2087	0.0389	1,694		1.1698				08-32-0-100-008 08-32-0-101-001 08-32-0-101-002 08-32-0-101-003	A02149173
8308256	Ruth Theils, divorced and not since remarried Book 2393 Page 496 Title Report Number SC-5968 & SC-5966	0.6077	0.0196	852		0.5881	TE=0.0098	TE=426	GRADING	08-32-0-101-004 08-32-0-101-005	A02145091 A02145092
8308260	Joseph R. Altman & Kay E. Altman, husband & wife, as joint tenants Book 3547 Page 1019 Title Report Number SC-5970	1.2838	0.0413	1,801		1.2425	TE=0.0207	TE=900	GRADING	08-32-0-101-019	
8308262	Guy A. Welble & Mary Frances Welble, husband and wife, as joint tenants Doc. No. A01822775 Title Report Number SC-5971	0.4269	0.0138	599		0.4131	TE=0.0137	TE=599	GRADING & ENTRANCE CONSTRUCTION	08-32-0-101-009	A02151073 A02161074

COMPLETION DATE OF FIELD WORK PERFORMED
LAND SURVEY: OCTOBER 06, 2006
RIGHT OF WAY STAKING: JUNE 02, 2009

ILLINOIS DEPARTMENT OF TRANSPORTATION
PLAT OF HIGHWAYS
FAP ROUTE 809 (IL 158)
SECTION (133,134) RS-5, 135 RS-6
MONROE AND ST. CLAIR COUNTY
JOB NO. R-98-008-03
STATION 681+00 TO STATION 686+00
SCALE: 1" = 20'
SHEET 70 OF 127
ILLINOIS DEPARTMENT OF TRANSPORTATION
DIVISION OF HIGHWAYS/DISTRICT 8
1102 EASTPORT PLAZA DRIVE
COLLINGSVILLE, ILLINOIS 62234-6198
SHEET 1 IS A COVER SHEET

NO.	DATE	DESCRIPTION	BY
3	MM/DD/YYYY	CHANGE XXXXX	XX
2	MM/DD/YYYY	CHANGE XXXXX	XX
1	MM/DD/YYYY	CHANGE XXXXX	XX

*DATE-TIME-
*DATE-SPEC
*REF-
*REF-
*REF-

BEARINGS SHOWN HEREON ARE BASED ON SURVEY CONTROL DATA AS PROVIDED BY THE ILLINOIS DEPARTMENT OF TRANSPORTATION.

FAP ROUTE	SECTION	COUNTY	TOTAL SHEETS	SHEET NO.
809	133,134 RS-5, 135 RS-6	MONROE/ST. CLAIR	162	187
STA. 685+50	TO STA. 689+00	CONTRACT NO.: 76408 & 76447		
R-98-008-03				

LEGEND

- EXISTING CENTERLINE
- EXISTING RIGHT OF WAY LINE
- EXISTING EASEMENT LINE
- PROPOSED CENTERLINE
- PROPOSED RIGHT OF WAY LINE
- PROPOSED TEMPORARY EASEMENT LINE
- PROPOSED PERMANENT EASEMENT LINE
- SECTION LINE
- QUARTER SECTION LINE
- QUARTER QUARTER SECTION LINE
- PROPERTY (DEED) LINE
- APPARENT PROPERTY LINE
- 121.45 MEASURED DIMENSION
- 123.45 (COMP) COMPUTED DIMENSION
- 123.45 (123.45) RECORDED DIMENSION
- FOUND IRON PIPE OR IRON ROD
- SET 1/2 INCH IRON ROD
- PERMANENT SURVEY MONUMENT, I.D.O.T. STD. 2135
- (TO BE SET BY OTHERS)
- CUT CROSS FOUND OR SET
- FOUND RIGHT OF WAY MARKER
- PROPOSED CENTERLINE BEARING AND DISTANCE
- SAME OWNERSHIP
- EXISTING BUILDING
- STAKING OF PROPOSED RIGHT OF WAY. SET 5/8 INCH METAL ROD WITH DIVISION OF HIGHWAY SURVEY MARKER TO MONUMENT THE POSITION SHOWN, IDENTIFIED BY INSCRIPTION DATA AND SURVEYORS REGISTRATION NUMBER. (PROPOSED RIGHT OF WAY CORNERS SET IN CULTIVATED AREAS SHALL BE A MINIMUM OF 20 INCHES BELOW THE GROUND SURFACES).

ALL DETAILS SHOWN NOT TO SCALE UNLESS OTHERWISE NOTED

STATE OF MISSOURI)
CITY OF ST. LOUIS) SS

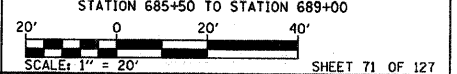
I, RONNIE D. LOWE AN ILLINOIS PROFESSIONAL LAND SURVEYOR, CERTIFY THAT THIS PROFESSIONAL SERVICE CONFORMS TO THE CURRENT ILLINOIS MINIMUM STANDARDS FOR A BOUNDARY SURVEY FOR THE PROPOSED PARCEL(S) TO BE ACQUIRED BY THE STATE OF ILLINOIS, DEPARTMENT OF TRANSPORTATION, SHOWN HEREON.

DATED _____

RONNIE D. LOWE, PLS NO. 035-003363
LICENSE EXPIRATION DATE: 11/30/2010

DAVID MASON & ASSOCIATES
Engineering Architecture Surveying
800 South Vandeventer Avenue
St. Louis, MO 63110
(314) 534-1030
ILLINOIS LICENSE NO: 184-000485
Expiration Date: April 30, 2011

ILLINOIS DEPARTMENT OF TRANSPORTATION
PLAT OF HIGHWAYS
FAP ROUTE 809 (IL 158)
SECTION 133,134 RS-5, 135 RS-6
MONROE AND ST. CLAIR COUNTY
JOB NO. R-98-008-03



ILLINOIS DEPARTMENT OF TRANSPORTATION
DIVISION OF HIGHWAYS/DISTRICT 8
1102 EASTPORT PLAZA DRIVE
COLLINGSVILLE, ILLINOIS 62234-6198
SHEET 1 IS A COVER SHEET

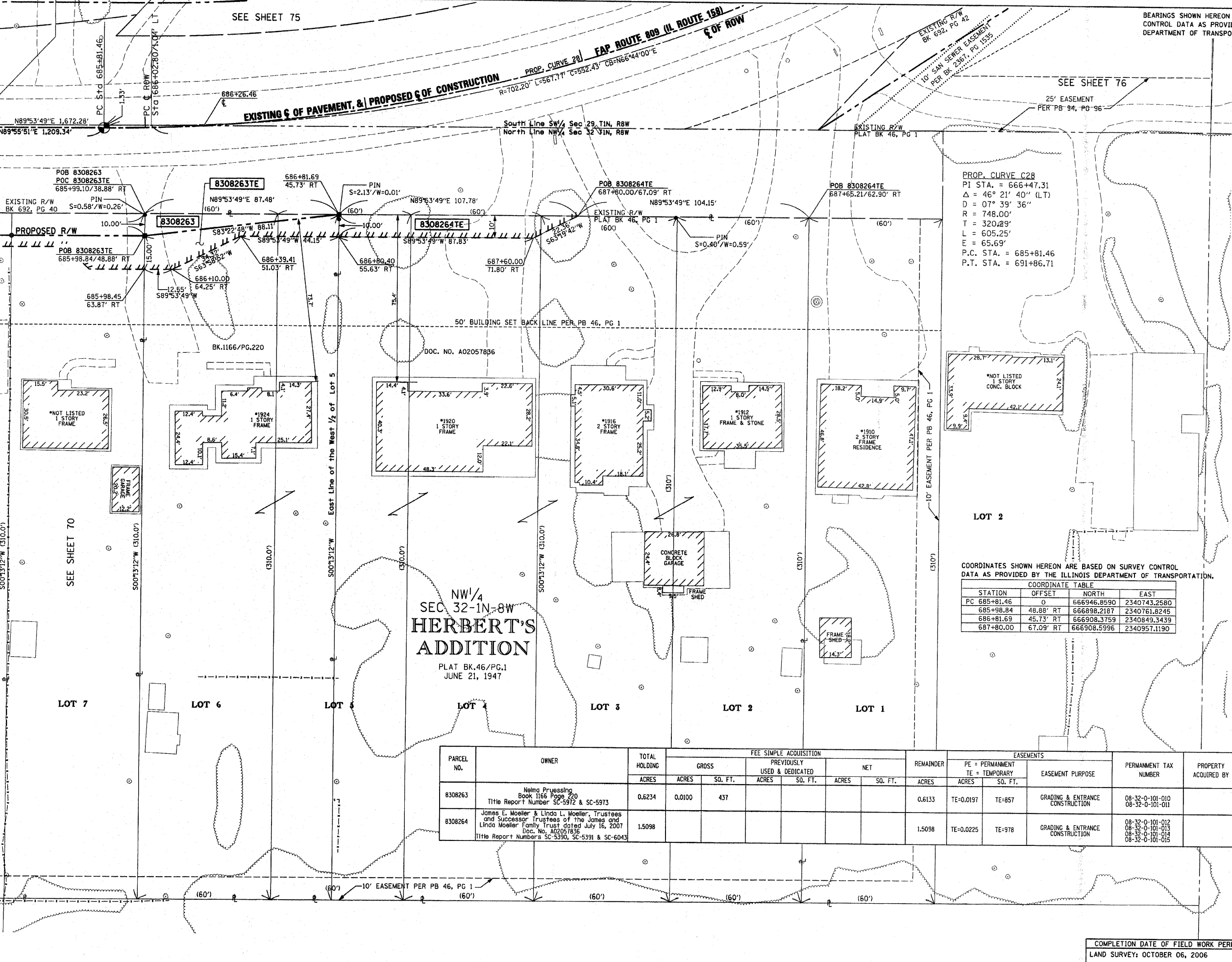
PROP. CURVE C28
PI STA. = 666+47.31
Δ = 46° 21' 40" (LT)
D = 07° 39' 36"
R = 748.00'
T = 320.29'
L = 605.25'
E = 65.69'
P.C. STA. = 685+81.46
P.T. STA. = 691+86.71

COORDINATES SHOWN HEREON ARE BASED ON SURVEY CONTROL DATA AS PROVIDED BY THE ILLINOIS DEPARTMENT OF TRANSPORTATION.

COORDINATE TABLE			
STATION	OFFSET	NORTH	EAST
PC 685+81.46	0	666946.8590	2340743.2580
685+98.84	48.88' RT	666898.2187	2340761.8245
686+81.69	45.73' RT	666908.3759	2340849.3439
687+80.00	67.09' RT	666908.5996	2340957.1190

PARCEL NO.	OWNER	TOTAL HOLDING ACRES	FEE SIMPLE ACQUISITION			REMAINDER ACRES	EASEMENTS		PERMANENT TAX NUMBER	PROPERTY ACQUIRED BY
			GROSS ACRES	PREVIOUSLY USED & DEDICATED ACRES	NET ACRES		PERMANENT ACRES	TEMPORARY ACRES		
8308263	Neima Pruessing Book 1166 Page 220 Title Report Number SC-5972 & SC-5973	0.6234	0.0100	437		0.6133	TE=0.0197	TE=857	GRADING & ENTRANCE CONSTRUCTION	08-32-0-101-010 08-32-0-101-011
8308264	James E. Moeller & Linda L. Moeller, Trustees and Successor Trustees of the James and Linda Moeller Family Trust dated July 16, 2007 Doc. No. A02057836 Title Report Numbers SC-5390, SC-5391 & SC-6043	1.5098				1.5098	TE=0.0225	TE=978	GRADING & ENTRANCE CONSTRUCTION	08-32-0-101-012 08-32-0-101-013 08-32-0-101-014 08-32-0-101-015

CHANGE	NO.	DATE	DESCRIPTION	BY
XXX	1	MM/DD/YYYY	CHANGE XXXXXX	XXX
XXX	2	MM/DD/YYYY	CHANGE XXXXXX	XXX
XXX	3	MM/DD/YYYY	CHANGE XXXXXX	XXX



DATE: 06/06/2009
TIME: 10:00 AM
BY: RDL
CHECKED: RDL
DATE: 06/06/2009

COORDINATES SHOWN HEREON ARE BASED ON SURVEY CONTROL DATA AS PROVIDED BY THE ILLINOIS DEPARTMENT OF TRANSPORTATION.

COORDINATE TABLE			
STATION	OFFSET	NORTH	EAST
671+39.46	82.33' LT	667026.2260	2339479.3916
671+51.62	61.39' LT	667005.9399	2339493.4563
PC 671+89.57 BK	0	666945.4012	2339533.9174
PC 673+72.12 AH	0	666945.4012	2339533.9174
674+19.37	60.64' LT	667006.0974	2339581.0986
674+64.85	60.67' LT	667006.1791	2339626.5769
675+08.36	60.69' LT	667006.2572	2339670.0791
675+53.85	60.72' LT	667006.3390	2339715.5750
675+97.25	60.74' LT	667006.4170	2339758.9770
676+42.75	60.77' LT	667006.4987	2339804.4778
676+86.23	60.80' LT	667006.5768	2339847.9577
677+31.77	60.82' LT	667006.6587	2339893.4909
677+75.19	60.85' LT	667006.7367	2339936.9116

PARCEL NO.	OWNER	TOTAL HOLDING ACRES	GROSS			FEE SIMPLE ACQUISITION			REMAINDER		EASEMENTS		PERMANENT TAX NUMBER	PROPERTY ACQUIRED BY
			ACRES	SO. FT.	ACRES	SO. FT.	ACRES	SO. FT.	ACRES	SO. FT.	ACRES	SO. FT.		
8308234	Steven P. Boul, single & Rhonda L. Trlpp, single, as joint tenants Doc. No. A01982725, A01992530 Title Report Number SC-5040	0.3184	0.0475	2,071					0.2709	TE=0.0185	TE=806	GRADING	08-29-0-305-009	
8308235	Sandra J. Ward Document No. A0201008 Title Report Number SC-5039	0.1734	0.0209	910					0.1525				08-29-0-305-010	
8308236	Roseann Nasser, divorced and not since remarried Document No. A02082078 Title Report Number SC-5038	0.1659	0.0200	807					0.1459				08-29-0-305-011	A02154146
8308237	SonTon, a Limited Liability Company Book 4186 Page 2205 Title Report Number SC-5037	0.1736	0.0209	910					0.1527				08-29-0-305-012	
8308238	Patricia C. Vincent Book 4301 Page 1362 Title Report Number SC-5036	0.1656	0.0199	868					0.1457				08-29-0-305-013	
8308239	Lucille A. Ritean Document No. A02037306 Title Report Number SC-5035	0.1737	0.0209	910					0.1528				08-29-0-305-014	
8308240	SonTon, a Limited Liability Company Book 4186 Page 2205 Title Report Number SC-5034	0.1660	0.0200	870					0.1460				08-29-0-305-015	
8308241	SonTon, a Limited Liability Company Book 4186 Page 2205 Title Report Number SC-5033	0.1740	0.0209	911					0.1531				08-29-0-305-016	
8308242	Karen A. Lanter Doc. No. A02013735 Title Report Number SC-5032	0.1659	0.0199	868					0.1460				08-29-0-305-017	

BEARINGS SHOWN HEREON ARE BASED ON SURVEY CONTROL DATA AS PROVIDED BY THE ILLINOIS DEPARTMENT OF TRANSPORTATION.

SECTION	COUNTY	TOTAL SHEETS	SHEET NO.
133,134 RS-5, 135 RS-6	MONROE / ST. CLAIR	762	188
STA. 671+00 TO STA. 677+75		76408 & 76417	

LEGEND

- EXISTING CENTERLINE
- EXISTING RIGHT OF WAY LINE
- EXISTING EASEMENT LINE
- PROPOSED CENTERLINE
- PROPOSED RIGHT OF WAY LINE
- PROPOSED TEMPORARY EASEMENT LINE
- PROPOSED PERMANENT EASEMENT LINE
- SECTION LINE
- QUARTER SECTION LINE
- PROPERTY (DEED) LINE
- APPARENT PROPERTY LINE
- 121.45 MEASURED DIMENSION
- 123.45 (COMP) COMPUTED DIMENSION
- (123.45) RECORDED DIMENSION
- FOUND IRON PIPE OR IRON ROD
- SET 1/2 INCH IRON ROD
- PERMANENT SURVEY MONUMENT, I.D.O.T. STD. 2135 (TO BE SET BY OTHERS)
- CUT CROSS FOUND OR SET
- FOUND RIGHT OF WAY MARKER
- N89°21'38"W 120.00' PROPOSED C/OF CONSTRUCTION BEARING AND DISTANCE
- SAME OWNERSHIP
- EXISTING BUILDING

STAKING OF PROPOSED RIGHT OF WAY. SET 1/2 INCH METAL ROD WITH DIVISION OF HIGHWAY SURVEY MARKER TO MONUMENT THE POSITION SHOWN, IDENTIFIED BY INSCRIPTION DATA AND SURVEYORS REGISTRATION NUMBER. (PROPOSED RIGHT OF WAY CORNERS SET IN CULTIVATED AREAS SHALL BE A MINIMUM OF 20 INCHES BELOW THE GROUND SURFACES).

ALL DETAILS SHOWN NOT TO SCALE UNLESS OTHERWISE NOTED

STATE OF MISSOURI)
) SS
CITY OF ST. LOUIS)

I, RONNIE D. LOWE AN ILLINOIS PROFESSIONAL LAND SURVEYOR, CERTIFY THAT THIS PROFESSIONAL SERVICE CONFORMS TO THE CURRENT ILLINOIS MINIMUM STANDARDS FOR A BOUNDARY SURVEY FOR THE PROPOSED PARCEL(S) TO BE ACQUIRED BY THE STATE OF ILLINOIS, DEPARTMENT OF TRANSPORTATION, SHOWN HEREON.

DATED _____
RONNIE D. LOWE, PLS NO. 035-003363
LICENSE EXPIRATION DATE: 11/30/2010

DAVID MASON & ASSOCIATES
Engineering Architecture Surveying
800 South Vandeventer Avenue
St. Louis, MO 63110
(314) 634-1030
ILLINOIS LICENCE NO: 184-000488
Expiration Date: April 30, 2011

ILLINOIS DEPARTMENT OF TRANSPORTATION
PLAT OF HIGHWAYS
FAP ROUTE 809 (IL 158)
SECTION (133,134) RS-5, 135 RS-6
MONROE AND ST. CLAIR COUNTY
JOB NO. R-98-008-03

STATION 671+00 TO STATION 677+75
SCALE: 1" = 20'
SHEET 72 OF 127

ILLINOIS DEPARTMENT OF TRANSPORTATION
DIVISION OF HIGHWAYS/DISTRICT 8
1102 EASTPORT PLAZA DRIVE
COLLINGSVILLE, ILLINOIS 62234-6198
SHEET 1 IS A COVER SHEET

FIRST ADDITION TO FAIRLAWN TERRACE

PLAT BK.58/PG.27

FAIRLAWN TERRACE
1ST ADDITION

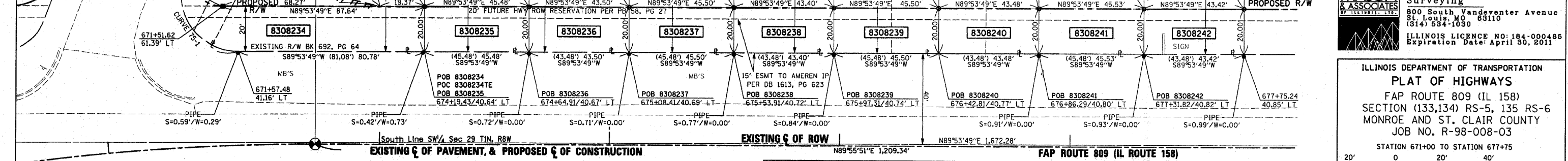
VILLAS OF FAIRLAWN
PLAT 2

SEE SHEET 66

AARON (50' W) DR.

VILLAS OF FAIRLAWN
PLAT ONE

SW/4 SEC 29-1N-8W



CURVE TABLE	
R	L
CURVE-75-1 R=25.00'	L=(48.33')
CURVE-75-2 R=15.00'	L=28.99'

PARCEL NO.	OWNER	TOTAL HOLDING ACRES	FEE SIMPLE ACQUISITION			EASEMENTS		PERMANENT TAX NUMBER	PROPERTY ACQUIRED BY	
			GROSS		REMAINDER	PE - PERMANENT TE - TEMPORARY	EASEMENT PURPOSE			
			ACRES	SQ. FT.						ACRES
8308243	Cherilyn Castleman, single, as sole owner Document No. A02065300 Title Report Number SC-5031	0.1732	0.0208	906				0.1524	08-29-0-305-018	
8308244	Jimmie L. Richardson and Carolee J. Richardson, husband and wife, as joint tenants Document No. A02054051 Title Report Number SC-5030	0.1670	0.0201	873				0.1469	08-29-0-305-019	
8308245	Lola E. Hook Doc. No. A02024541 Title Report Number SC-5029	0.2425	0.0291	1,266				0.2134	08-29-0-305-020	
8308249	East St. Louis and Interurban Water Company Book 2407 Page 2204 Title Report Number SC-5295	0.1533	0.0138	600				0.1395	08-29-0-309-022	
8308250	Debra Kay Dill, a single person Doc. No. A01882615 Title Report Number SC-6042	0.3334	0.0884	3,853	0.0643	2,802	0.0241	1,051	0.2450	TE=0.0080 TE=350 GRADING
8308251	H. Thomas Luetkemeyer, as Trustee of the H. Thomas Luetkemeyer 2000 Declaration of Trust dated the 15th day of December, 2000 Book 3488 Page 725 Title Report Number SC-6049	0.2693	0.0241	1,051				0.2452	08-29-0-309-024	
8308252	Roger O. Schmidt & Gail M. Schmidt, his wife, as joint tenants Book 2494 Page 864 Title Report Number SC-6050	0.3338	0.0884	3,853	0.0643	2,802	0.0241	1,051	0.2454	08-29-0-309-025
8308254	Jimmy D. Barney & Diana Barney, husband and wife, as tenants by the entirety Book 3464 Page 343 Title Report Number SC-6097	0.2004	0.0179	781				0.1825	TE=0.0060 TE=260 GRADING	

BEARINGS SHOWN HEREON ARE BASED ON SURVEY CONTROL DATA AS PROVIDED BY THE ILLINOIS DEPARTMENT OF TRANSPORTATION.

CONTRACT NO.: 76408 & 76447
R-98-008-03

LEGEND

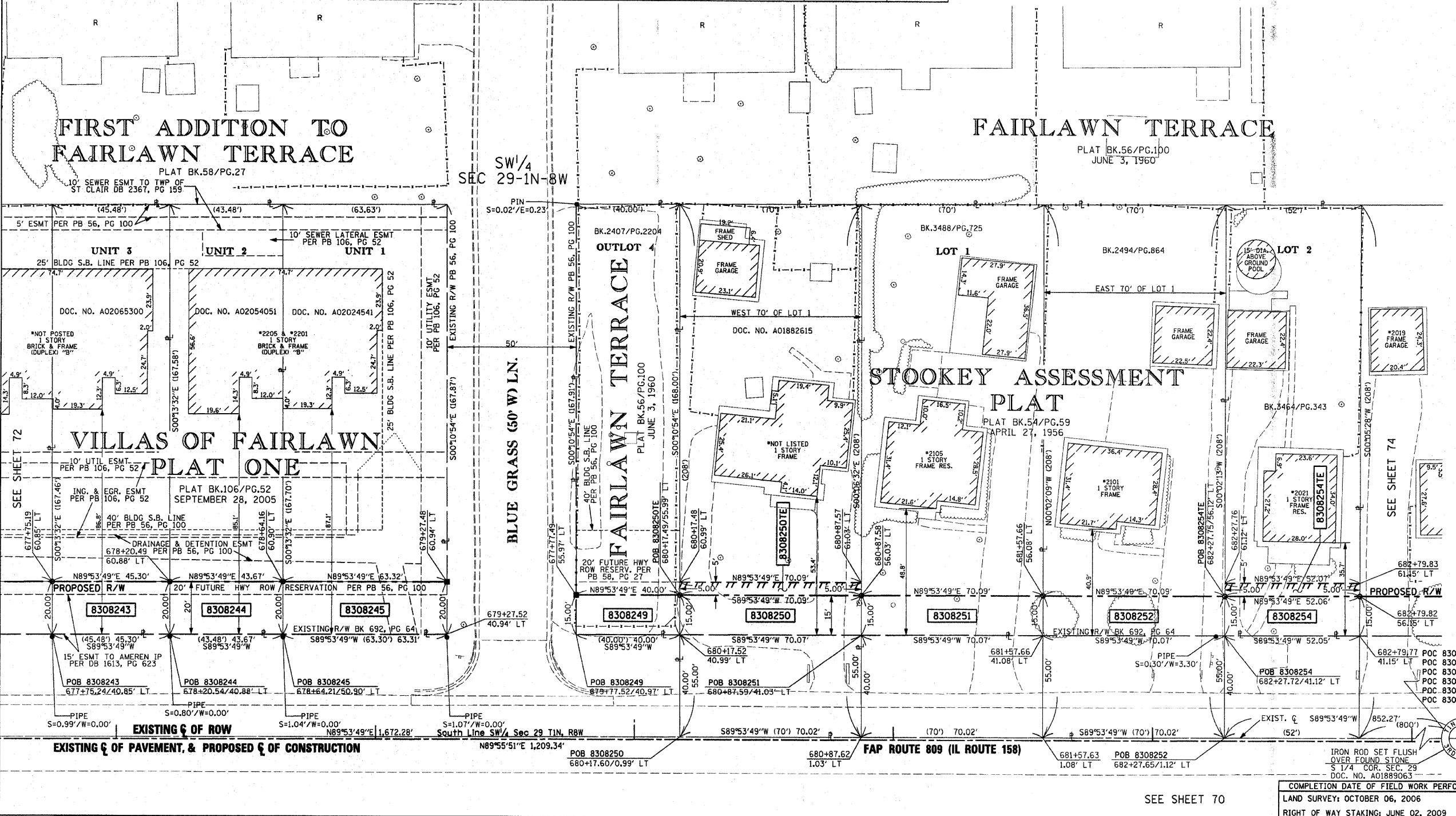
- EXISTING CENTERLINE
- EXISTING RIGHT OF WAY LINE
- EXISTING EASEMENT LINE
- PROPOSED CENTERLINE
- PROPOSED RIGHT OF WAY LINE
- PROPOSED TEMPORARY EASEMENT LINE
- PROPOSED PERMANENT EASEMENT LINE
- SECTION LINE
- QUARTER SECTION LINE
- QUARTER QUARTER SECTION LINE
- PROPERTY (DEED) LINE
- APPARENT PROPERTY LINE
- MEASURED DIMENSION
- RECORDED DIMENSION
- FOUND IRON PIPE OR IRON ROD
- SET 1/2 INCH IRON ROD
- PERMANENT SURVEY MONUMENT, I.D.O.T. STD. 2135 (TO BE SET BY OTHERS)
- CUT CROSS FOUND OR SET
- FOUND RIGHT OF WAY MARKER
- PROPOSED C OF CONSTRUCTION BEARING AND DISTANCE
- SAME OWNERSHIP
- EXISTING BUILDING

COORDINATES SHOWN HEREON ARE BASED ON SURVEY CONTROL DATA AS PROVIDED BY THE ILLINOIS DEPARTMENT OF TRANSPORTATION.

COORDINATE TABLE

677+75.19	60.85' LT	667006.7367	2339936.9116
678+20.49	60.88' LT	667006.8181	2339982.2117
678+64.16	60.90' LT	667006.8965	2340025.8814
679+27.48	60.94' LT	667007.0103	2340089.2051
679+77.49	55.97' LT	667002.1002	2340139.2209
680+17.49	55.99' LT	667002.1720	2340179.2209
680+87.58	56.03' LT	667002.2980	2340249.3074
681+57.66	56.08' LT	667002.4239	2340319.3938
682+27.75	56.12' LT	667002.5498	2340389.4802
682+79.82	56.15' LT	667002.6434	2340441.5444

CHANGE	DATE	DESCRIPTION
1	MM/DD/YYYY	XXX
2	MM/DD/YYYY	XXX
3	MM/DD/YYYY	XXX




STATE OF MISSOURI)
CITY OF ST. LOUIS)

I, RONNIE D. LOWE AN ILLINOIS PROFESSIONAL LAND SURVEYOR, CERTIFY THAT THIS PROFESSIONAL SERVICE CONFORMS TO THE CURRENT ILLINOIS MINIMUM STANDARDS FOR A BOUNDARY SURVEY FOR THE PROPOSED PARCEL(S) TO BE ACQUIRED BY THE STATE OF ILLINOIS, DEPARTMENT OF TRANSPORTATION, SHOWN HEREON.

DATED _____
RONNIE D. LOWE, PLS NO. 035-003363
LICENSE EXPIRATION DATE: 11/30/2010

DAVID MASON & ASSOCIATES Engineering Architecture Surveying
800 South Vandeventer Avenue
St. Louis, MO 63110
(314) 634-1030
ILLINOIS LICENCE NO: 184-000485
Expiration Date: April 30, 2011

ILLINOIS DEPARTMENT OF TRANSPORTATION
PLAT OF HIGHWAYS
FAP ROUTE 809 (IL 158)
SECTION (133,134) RS-5, 135 RS-6
MONROE AND ST. CLAIR COUNTY
JOB NO. R-98-008-03
STATION 677+75 TO STATION 683+00



COMPLETION DATE OF FIELD WORK PERFORMED
LAND SURVEY: OCTOBER 06, 2006
RIGHT OF WAY STAKING: JUNE 02, 2009

PARCEL NO.	OWNER	TOTAL HOLDING ACRES	FEE SIMPLE ACQUISITION		EASEMENTS			PERMANENT TAX NUMBER	PROPERTY ACQUIRED BY
			ACRES	SQ. FT.	REMAINDER ACRES	PE = PERMANENT TE = TEMPORARY ACRES	SO. FT.		
8308266	Kyle Holtman and Joel Holtman, as joint tenants Doc. No. A01902973 Title Report Number SC-5975	0.6131	0.0776	3,380	0.5355			08-29-0-310-004	
8308272	Gary Shoemaker and Beverly Glesegh, as single persons, as joint tenants Book 4225 Page 182 Title Report Number SC-6040	0.4902	0.0429	1,867	0.4473	TE=0.0102	TE=446	GRADING	08-29-0-406-046
8308269	Virginia Lee Jarvis Book 2373 Page 1349 Title Report Number SC-6055	0.4772	0.0364	1,586	0.4408	TE=0.0034	TE=146	DRIVEWAY CONSTRUCTION	08-29-0-303-034
8308287	Robert L. Stookey, Dalores Jean Owens, Menard C. Stookey, Jr and Kathleen J. Starr, as tenants in common Book 133 Page 166 Title Report Number SC-5404	0.0403	0.0009	40	0.0394				08-29-0-309-035(p1)

COORDINATES SHOWN HEREON ARE BASED ON SURVEY CONTROL DATA AS PROVIDED BY THE ILLINOIS DEPARTMENT OF TRANSPORTATION.

COORDINATE TABLE

688+85.86	64.87' RT	666948.7635	2341064.9958
691+52.79	66.11' RT	667107.5853	2341306.1674
PT 691+86.71	0	667179.3084	2341284.3094
692+00.02	63.46' RT	667145.2096	2341339.4601
692+39.14	55.00' LT	667255.2026	2341280.5956
692+42.77	55.00' LT	667257.8378	2341283.1024
692+50.00	55.00' RT	667187.2564	2341367.7810
693+18.91	55.00' RT	667237.1872	2341415.2794

CURVE TABLE

R	L	C	CB	
CURVE-79-1	R=25.00'	L=39.37'	C=35.43'	CB=S88°01'05"E
CURVE-79-2	R=25.00'	L=37.73'	C=34.25'	CB=N00°20'05"E
CURVE-79-3	R=1002.10'	L=2.82'	C=2.82'	CB=S47°49'48"W
CURVE-79-4	R=647.20'	L=34.74'	C=34.74'	CB=N45°06'28"E
CURVE-79-5	R=662.20'	L=37.04'	C=37.04'	CB=S45°10'21"W

NO.	DATE	DESCRIPTION	BY
3	MM/DD/YYYY	CHANGE XXXXX	XXX
2	MM/DD/YYYY	CHANGE XXXXX	XXX
1	MM/DD/YYYY	CHANGE XXXXX	XXX

BEARINGS SHOWN HEREON ARE BASED ON SURVEY CONTROL DATA AS PROVIDED BY THE ILLINOIS DEPARTMENT OF TRANSPORTATION.

LEGEND

- EXISTING CENTERLINE
- EXISTING RIGHT OF WAY LINE
- EXISTING EASEMENT LINE
- PROPOSED CENTERLINE
- PROPOSED RIGHT OF WAY LINE
- PROPOSED TEMPORARY EASEMENT LINE
- PROPOSED PERMANENT EASEMENT LINE
- SECTION LINE
- QUARTER SECTION LINE
- QUARTER QUARTER SECTION LINE
- APL
- PROPERTY (DEED) LINE
- APPARENT PROPERTY LINE
- MEASURED DIMENSION
- COMPUTED DIMENSION
- RECORDED DIMENSION
- FOUND IRON PIPE OR IRON ROD
- SET 1/2 INCH IRON ROD
- PERMANENT SURVEY MONUMENT, I.D.O.T. STD. 2135 (TO BE SET BY OTHERS)
- CUT CROSS FOUND OR SET
- FOUND RIGHT OF WAY MARKER
- PROPOSED CENTERLINE BEARING AND DISTANCE
- SAME OWNERSHIP
- EXISTING BUILDING

STAKING OF PROPOSED RIGHT OF WAY. SET 1/2 INCH METAL ROD WITH DIVISION OF HIGHWAY SURVEY MARKER TO MONUMENT THE POSITION SHOWN, IDENTIFIED BY INSCRIPTION DATA AND SURVEYORS REGISTRATION NUMBER. (PROPOSED RIGHT OF WAY CORNERS SET IN CULTIVATED AREAS SHALL BE A MINIMUM OF 20 INCHES BELOW THE GROUND SURFACES).

ALL DETAILS SHOWN NOT TO SCALE UNLESS OTHERWISE NOTED

STATE OF MISSOURI)
) SS
CITY OF ST. LOUIS)

I, RONNIE D. LOWE AN ILLINOIS PROFESSIONAL LAND SURVEYOR, CERTIFY THAT THIS PROFESSIONAL SERVICE CONFORMS TO THE CURRENT ILLINOIS MINIMUM STANDARDS FOR A BOUNDARY SURVEY FOR THE PROPOSED PARCEL(S) TO BE ACQUIRED BY THE STATE OF ILLINOIS, DEPARTMENT OF TRANSPORTATION, SHOWN HEREON.

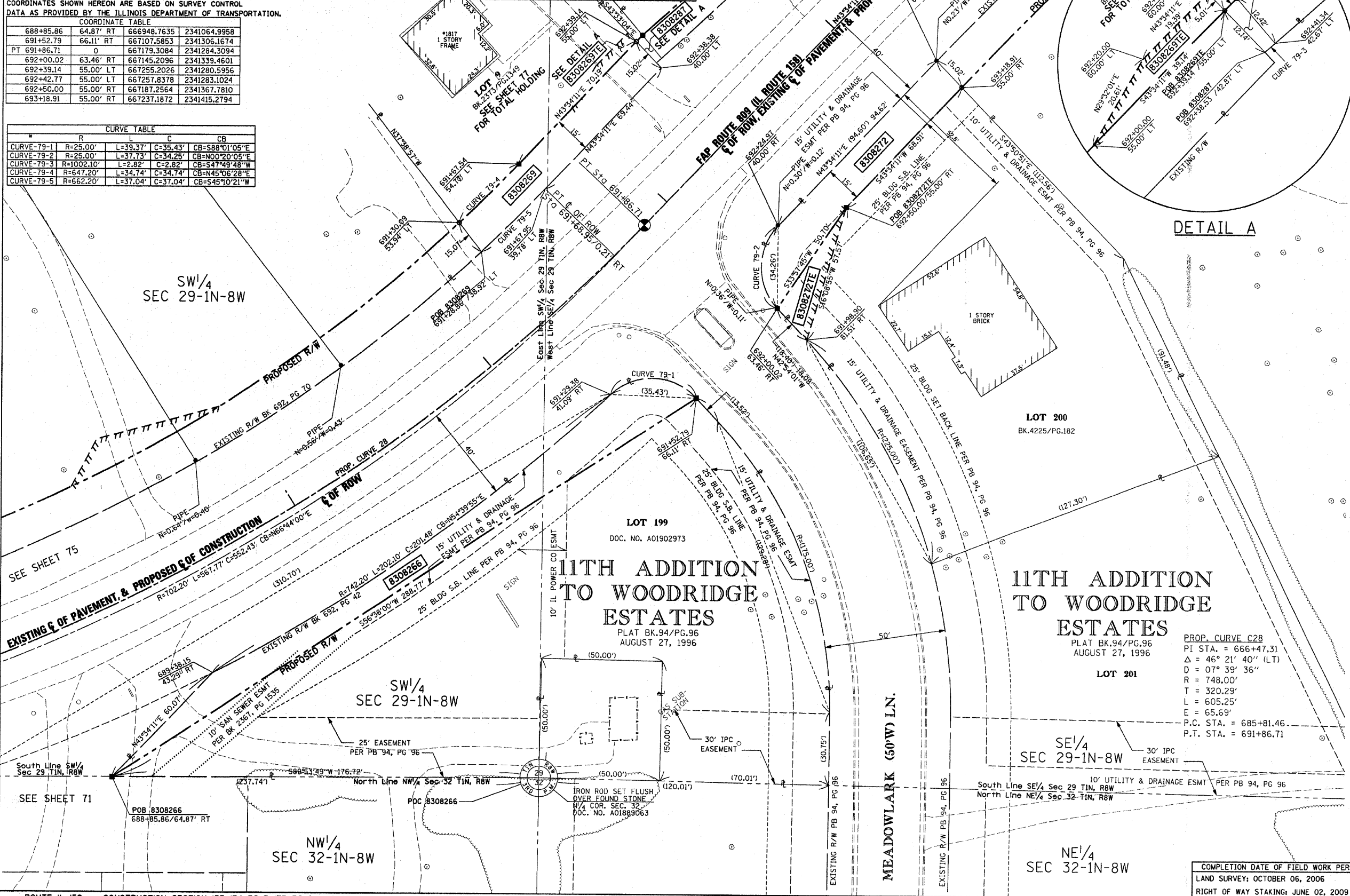
DATED _____
RONNIE D. LOWE, PLS NO. 035-003363
LICENSE EXPIRATION DATE: 11/30/2010

DAVID MASON & ASSOCIATES
Engineering Architecture Surveying
800 South Vandeventer Avenue
St. Louis, MO 63110
(314) 634-1030
ILLINOIS LICENCE NO. 184-000486
Expiration Date: April 30, 2011

ILLINOIS DEPARTMENT OF TRANSPORTATION
PLAT OF HIGHWAYS
FAP ROUTE 809 (IL 158)
SECTION (133,134) RS-5, 135 RS-6
MONROE AND ST. CLAIR COUNTY
JOB NO. R-98-008-03

STATION 689+00 TO STATION 693+00
SCALE: 1" = 20'
SHEET 76 OF 127

ILLINOIS DEPARTMENT OF TRANSPORTATION
DIVISION OF HIGHWAYS/DISTRICT 8
1102 EASTPORT PLAZA DRIVE
COLLINSVILLE, ILLINOIS 62234-6198
SHEET 1 IS A COVER SHEET



COMPLETION DATE OF FIELD WORK PERFORMED
LAND SURVEY: OCTOBER 06, 2006
RIGHT OF WAY STAKING: JUNE 02, 2009

COORDINATES SHOWN HEREON ARE BASED ON SURVEY CONTROL DATA AS PROVIDED BY THE ILLINOIS DEPARTMENT OF TRANSPORTATION.

STATION	OFFSET	NORTH	EAST
692+14.56	55.00' LT	667257.8378	2341283.1026
692+42.77	55.00' LT	667257.8378	2341283.1024
693+14.56	50.00' LT	667306.4042	2341336.2037
693+18.91	55.00' RT	667237.1872	2341415.2794
693+86.63	50.00' LT	667358.6172	2341385.8731
694+50.00	55.00' RT	667332.1634	2341505.6286
694+52.60	50.00' LT	667406.4162	2341431.3435
695+06.49	50.00' LT	667445.4628	2341468.4879

BEARINGS SHOWN HEREON ARE BASED ON SURVEY CONTROL DATA AS PROVIDED BY THE ILLINOIS DEPARTMENT OF TRANSPORTATION.

MAP NO.	SECTION	COUNTY	TOTAL SHEETS	SHEET NO.
809	133,134 RS-5, 135 RS-6	MONROE/ST. CLAIR	762	193
STA.	693+00	TO STA.	695+00	
CONTRACT NO.	76408 & 76447			
R-98-008-03				

LEGEND

- EXISTING CENTERLINE
- EXISTING RIGHT OF WAY LINE
- EXISTING EASEMENT LINE
- PROPOSED CENTERLINE
- PROPOSED RIGHT OF WAY LINE
- PROPOSED TEMPORARY EASEMENT LINE
- PROPOSED PERMANENT EASEMENT LINE
- SECTION LINE
- QUARTER SECTION LINE
- QUARTER QUARTER SECTION LINE
- PROPERTY (DEED) LINE
- APL
- 121.45
123.45 (COMP)
123.45
- 123.45
- FOUND IRON PIPE OR IRON ROD
- SET 5/8 INCH IRON ROD
- PERMANENT SURVEY MONUMENT, I.D.O.T. STD. 2135
- (TO BE SET BY OTHERS)
CUT CROSS FOUND OR SET
- FOUND RIGHT OF WAY MARKER
- N89°21'38"W 120.00' PROPOSED R/W CONSTRUCTION BEARING AND DISTANCE
- SAME OWNERSHIP
- EXISTING BUILDING

STAKING OF PROPOSED RIGHT OF WAY. SET 5/8 INCH METAL ROD WITH DIVISION OF HIGHWAY SURVEY MARKER TO MONUMENT THE POSITION SHOWN, IDENTIFIED BY INSCRIPTION DATA AND SURVEYORS REGISTRATION NUMBER. (PROPOSED RIGHT OF WAY CORNERS SET IN CULTIVATED AREAS SHALL BE A MINIMUM OF 20 INCHES BELOW THE GROUND SURFACES).

ALL DETAILS SHOWN NOT TO SCALE UNLESS OTHERWISE NOTED

STATE OF MISSOURI)
CITY OF ST. LOUIS) SS

I, RONNIE D. LOWE AN ILLINOIS PROFESSIONAL LAND SURVEYOR, CERTIFY THAT THIS PROFESSIONAL SERVICE CONFORMS TO THE CURRENT ILLINOIS MINIMUM STANDARDS FOR A BOUNDARY SURVEY FOR THE PROPOSED PARCEL(S) TO BE ACQUIRED BY THE STATE OF ILLINOIS, DEPARTMENT OF TRANSPORTATION, SHOWN HEREON.

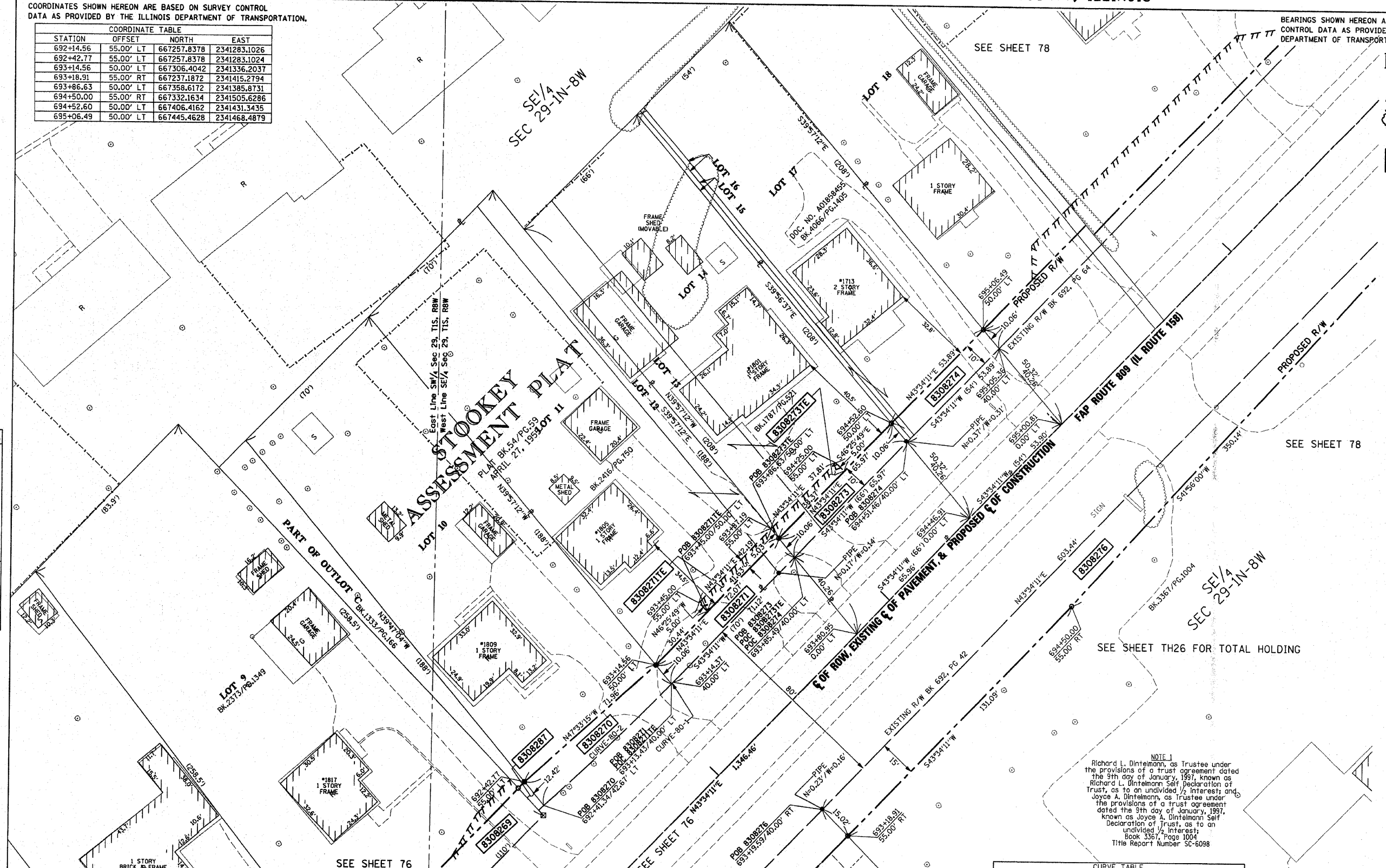
DATED _____
RONNIE D. LOWE, PLS NO. 035-003363
LICENSE EXPIRATION DATE: 11/30/2010

DAVID MASON & ASSOCIATES
Engineering Architecture Surveying
800 South Vandeventer Avenue
St. Louis, MO 63110
(314) 524-1030
ILLINOIS LICENCE NO: 184-000486
Expiration Date: April 30, 2011

ILLINOIS DEPARTMENT OF TRANSPORTATION
PLAT OF HIGHWAYS
FAP ROUTE 809 (IL 158)
SECTION 133,134 RS-5, 135 RS-6
MONROE AND ST. CLAIR COUNTY
JOB NO. R-98-008-03
STATION 693+00 TO STATION 695+00
SCALE: 1" = 20'

ILLINOIS DEPARTMENT OF TRANSPORTATION
DIVISION OF HIGHWAYS/DISTRICT 9
1102 EASTPORT PLAZA DRIVE
COLLINGSVILLE, ILLINOIS 62234-6198
SHEET 11 IS A COVER SHEET

NO.	DATE	DESCRIPTION
3	MM/DD/YYYY	CHANGE XXXXX
2	MM/DD/YYYY	CHANGE XXXXX
1	MM/DD/YYYY	CHANGE XXXXX
		XXX
		XXX
		XXX



NOTE 1
Richard L. Dintelmann, as Trustee under the provisions of a trust agreement dated the 9th day of January, 1997, known as Richard L. Dintelmann Self Declaration of Trust, as to an undivided 1/2 interest; and Joyce A. Dintelmann, as Trustee under the provisions of a trust agreement dated the 9th day of January, 1997, known as Joyce A. Dintelmann Self Declaration of Trust, as to an undivided 1/2 interest; Book 3367, Page 1004 Title Report Number SC-6098

Curve	R	L	C	CB
CURVE-80-1	R=(1002.1') R=1002.10'	L=0.95'	C=0.95'	CB=S43°35'49"W
CURVE-80-2	R=(1002.1') R=1002.10'	L=72.15'	C=72.14'	CB=S45°41'12"W

11TH ADDITION TO WOODRIDGE ESTATES

PLAT BK.94/PG.96
AUGUST 27, 1996

PARCEL NO.	OWNER	TOTAL HOLDING ACRES	FEE SIMPLE ACQUISITION				EASEMENTS		PERMANENT TAX NUMBER	PROPERTY ACQUIRED BY
			PREVIOUSLY USED & DEDICATED ACRES	NET ACRES	SO. FT.	ACRES	SO. FT.	REMAINDER ACRES		
8308270	Collective Development Corporation Doc. No. A01892720 & A01500966 Title Report Number SC-6056	0.3195	0.0193	840				0.3002		08-29-0-309-035(p1)
8308271	Stephen J. Fath & Pauline L. Fath, his wife, as joint tenants Book 2416, Page 150 Title Report Number SC-6039	0.3199	0.0165	721				0.3034	TE=0.0048 TE=210	08-29-0-309-036
8308273	Wendell A. Meyer & Elizabeth A. Meyer, his wife, as joint tenants Book 1781, Page 521 Title Report Number SC-6041	0.3224	0.0757	3,298	0.0606	2,639	0.0151	659	0.2467	TE=0.0044 TE=190
8308274	Jeremy D. Stuart & Christine K. Stuart, husband & wife, as joint tenants, Doc. No. A01858455, Book 4066, Page 1405 Title Report Number SC-6042	0.2628	0.0619	2,695	0.0495	2,156	0.0124	539	0.2009	08-29-0-309-058
8308276	(See Note 1 above right)	10.7666	0.1395	6,076				10.6271		08-29-0-406-036

COORDINATES SHOWN HEREON ARE BASED ON SURVEY CONTROL DATA AS PROVIDED BY THE ILLINOIS DEPARTMENT OF TRANSPORTATION.

STATION	OFFSET	NORTH	EAST
695+06.49	50.00' LT	667445.4628	2341468.4879
695+65.82	45.00' LT	667485.0003	2341513.0003
695+66.38	50.00' LT	667488.8578	2341509.7688
697+12.84	40.00' LT	667588.0759	2341617.9554
697+13.40	45.00' LT	667591.9332	2341614.7238
697+64.98	40.00' LT	667625.8552	2341653.8942
698+00.00	45.00' RT	649543.1213	2312525.8425
698+40.19	40.00' LT	667680.3469	2341705.7312
699+23.04	45.00' RT	649609.7917	2312451.8337

BEARINGS SHOWN HEREON ARE BASED ON SURVEY CONTROL DATA AS PROVIDED BY THE ILLINOIS DEPARTMENT OF TRANSPORTATION.

SECTION	COUNTY	TOTAL SHEETS	SHEET NO.
133,134 RS-5, 135 RS-6	MONROE / ST. CLAIR	762	194
STA. 695+00	TO STA. 700+00		
CONTRACT NO.: 76408 & 76447			
R-98-008-03			

LEGEND

- SECTION CORNER
- QUARTER SECTION CORNER
- EXISTING CENTERLINE
- EXISTING RIGHT OF WAY LINE
- EXISTING EASEMENT LINE
- PROPOSED CENTERLINE
- PROPOSED RIGHT OF WAY LINE
- PROPOSED TEMPORARY EASEMENT LINE
- PROPOSED PERMANENT EASEMENT LINE
- SECTION LINE
- QUARTER SECTION LINE
- QUARTER QUARTER SECTION LINE
- PROPERTY (DEED) LINE
- APPARENT PROPERTY LINE
- MEASURED DIMENSION
- COMPUTED DIMENSION
- RECORDED DIMENSION
- FOUND IRON PIPE OR IRON ROD
- SET 1/2 INCH IRON ROD
- PERMANENT SURVEY MONUMENT, I.D.O.T. STD. 2135 (TO BE SET BY OTHERS)
- CUT CROSS FOUND OR SET
- FOUND RIGHT OF WAY MARKER
- PROPOSED RIGHT OF WAY CONSTRUCTION BEARING AND DISTANCE
- SAME OWNERSHIP
- EXISTING BUILDING

STAKING OF PROPOSED RIGHT OF WAY. SET 1/2 INCH METAL ROD WITH DIVISION OF HIGHWAY SURVEY MARKER TO MONUMENT THE POSITION SHOWN, IDENTIFIED BY INSCRIPTION DATA AND SURVEYORS REGISTRATION NUMBER. (PROPOSED RIGHT OF WAY CORNERS SET IN CULTIVATED AREAS SHALL BE A MINIMUM OF 20 INCHES BELOW THE GROUND SURFACES).

ALL DETAILS SHOWN NOT TO SCALE UNLESS OTHERWISE NOTED

STATE OF MISSOURI)
) SS
CITY OF ST. LOUIS)

I, RONNIE D. LOWE AN ILLINOIS PROFESSIONAL LAND SURVEYOR, CERTIFY THAT THIS PROFESSIONAL SERVICE CONFORMS TO THE CURRENT ILLINOIS MINIMUM STANDARDS FOR A BOUNDARY SURVEY FOR THE PROPOSED PARCEL(S) TO BE ACQUIRED BY THE STATE OF ILLINOIS, DEPARTMENT OF TRANSPORTATION, SHOWN HEREON.

DATED _____
RONNIE D. LOWE, PLS NO. 035-003363
LICENSE EXPIRATION DATE: 11/30/2010

DAVID MASON & ASSOCIATES Engineering Architecture Surveying
800 South Vandeventer Avenue
St. Louis, MO 63110
(314) 534-1080
ILLINOIS LICENCE NO: 184-000485
Expiration Date: April 30, 2011

ILLINOIS DEPARTMENT OF TRANSPORTATION
PLAT OF HIGHWAYS
FAP ROUTE 809 (IL 158)
SECTION (133,134) RS-5, 135 RS-6
MONROE AND ST. CLAIR COUNTY
JOB NO. R-98-008-03
STATION 695+00 TO STATION 700+00
SCALE: 1" = 20'
SHEET 78 OF 127
ILLINOIS DEPARTMENT OF TRANSPORTATION
DIVISION OF HIGHWAYS/DISTRICT 8
1102 EASTPORT PLAZA DRIVE
COLLINGSVILLE, ILLINOIS 62234-6198
SHEET 1 IS A COVER SHEET

PARCEL NO.	OWNER	TOTAL HOLDING ACRES	FEE SIMPLE ACQUISITION			REMAINDER ACRES	EASEMENTS		PERMANENT TAX NUMBER	PROPERTY ACQUIRED BY			
			GROSS ACRES	PREVIOUSLY USED & DEDICATED ACRES	NET ACRES		PE = PERMANENT ACRES	TE = TEMPORARY ACRES					
8308275	Pamela J. Bierman Book 3173 Page 742 Title Report Number SC-6057	0.2915	0.0687	2,995	0.0550	2,396	0.0137	599	0.2228	TE=0.0062 TE=270	GRADING & ENTRANCE CONSTRUCTION	08-29-0-309-043	A02158068 A02158069
8308276	SEE SHEET 77												
8308277	R. Scott Bayton & Susan L. Bayton, his wife, as joint tenants Book 2865, Page 2131 Title Report Number SC-6058	0.7158	0.1525	6,641	0.1355	5,904	0.0170	737	0.5633	TE=0.0373 TE=1,625	GRADING & ENTRANCE CONSTRUCTION	08-29-0-309-052	
8308278	Steve Wienstroer & Margaret Wienstroer, husband and wife, as joint tenants Book 3214, Page 837 Title Report Number SC-5927	0.2520							0.8628	TE=0.0080 TE=350	GRADING & ENTRANCE CONSTRUCTION	08-29-0-309-045	A02154147
8308279	Ardele Tebbe, a widow, as joint tenants Book 1330, Page 504 Title Report Number SC-5928	0.3627							0.3627	TE=0.0092 TE=400	GRADING & ENTRANCE CONSTRUCTION	08-29-0-309-046	A02154148

COMPLETION DATE OF FIELD WORK PERFORMED
LAND SURVEY: OCTOBER 06, 2006
RIGHT OF WAY STAKING: JUNE 02, 2009

NO.	DATE	DESCRIPTION	BY
3	MM/DD/YYYY	CHANGE XXXXX	XXX
2	MM/DD/YYYY	CHANGE XXXXX	XXX
1	MM/DD/YYYY	CHANGE XXXXX	XXX

DATE: 11/12/09
DRAWN: JML
CHECKED: JML
APPVED: JML

COORDINATES SHOWN HEREON ARE BASED ON SURVEY CONTROL DATA AS PROVIDED BY THE ILLINOIS DEPARTMENT OF TRANSPORTATION.

COORDINATE TABLE			
STATION	OFFSET	NORTH	EAST
699+23.03	40.00' RT	667685.2323	2341820.7943
700+09.37	40.00' LT	667802.9228	2341822.3357
700+59.66	40.00' LT	667839.3609	2341856.9986
705+31.51	40.00' LT	668181.2338	2342182.2167
705+31.51	40.00' RT	668126.0947	2342240.1795
PC 705+33.17	0	668154.8680	2342212.3430
710+61.87	39.85' LT	668550.5897	2342567.6645
711+41.60	39.83' LT	668583.3654	2342605.5304
712+06.23	39.81' LT	668644.8102	2342678.3517
712+06.20	40.19' RT	668583.2437	2342729.4357
712+45.74	40.07' RT	668608.3115	2342759.6474
PT 712+78.35	0	668659.9036	2342759.5579
713+45.96	38.93' RT	668672.1665	2342836.6055

BEARINGS SHOWN HEREON ARE BASED ON SURVEY CONTROL DATA AS PROVIDED BY THE ILLINOIS DEPARTMENT OF TRANSPORTATION.

FAP ROUTE	SECTION	COUNTY	TOTAL SHEETS	SHEET NO.
809	133,134 RS-5, 135 RS-6	MONROE/ST. CLAIR	192	196
STA.	699+00	TO STA.	713+00	
CONTRACT NO.:	76408 & 76447			
R-98-008-03				

LEGEND

- EXISTING CENTERLINE
 - EXISTING RIGHT OF WAY LINE
 - EXISTING EASEMENT LINE
 - PROPOSED CENTERLINE
 - PROPOSED RIGHT OF WAY LINE
 - PROPOSED TEMPORARY EASEMENT LINE
 - PROPOSED PERMANENT EASEMENT LINE
 - SECTION LINE
 - QUARTER SECTION LINE
 - QUARTER QUARTER SECTION LINE
 - PROPERTY (DEED) LINE
 - APPARENT PROPERTY LINE
 - MEASURED DIMENSION
 - COMPUTED DIMENSION
 - RECORDED DIMENSION
 - FOUND IRON PIPE OR IRON ROD AT CORNER UNLESS OTHERWISE NOTED
 - SET 1/2 INCH IRON ROD AT CORNER UNLESS OTHERWISE NOTED
 - PERMANENT SURVEY MONUMENT, I.D.O.T. STD. 667101 (TO BE SET BY OTHERS)
 - CUT CROSS FOUND OR SET
 - FOUND RIGHT OF WAY MARKER
 - N89°21'38"W 120.00' PROPOSED C OF CONSTRUCTION BEARING AND DISTANCE
 - SAME OWNERSHIP
 - EXISTING BUILDING
 - STAKING OF PROPOSED RIGHT OF WAY, SET 5/8 INCH METAL ROD WITH DIVISION OF HIGHWAY SURVEY MARKER TO MONUMENT THE POSITION SHOWN, IDENTIFIED BY INSCRIPTION DATA AND SURVEYORS REGISTRATION NUMBER. (PROPOSED RIGHT OF WAY CORNERS SET IN CULTIVATED AREAS SHALL BE A MINIMUM OF 20 INCHES BELOW THE GROUND SURFACES).
- ALL DETAILS SHOWN NOT TO SCALE UNLESS OTHERWISE NOTED

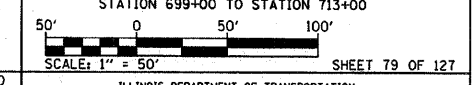
STATE OF MISSOURI)
) SS
 CITY OF ST. LOUIS)

I, RONNIE D. LOWE, AN ILLINOIS PROFESSIONAL LAND SURVEYOR, CERTIFY THAT I HAVE SURVEYED THE PLAT OF HIGHWAY SHOWN HEREON AND THAT THIS PROFESSIONAL SERVICE CONFORMS TO THE CURRENT ILLINOIS MINIMUM STANDARDS FOR A BOUNDARY SURVEY FOR THE PROPOSED PARCEL(S) TO BE ACQUIRED BY THE STATE OF ILLINOIS, DEPARTMENT OF TRANSPORTATION, SHOWN HEREON.

DATED _____
 RONNIE D. LOWE, PLS NO. 035-003363
 LICENSE EXPIRATION DATE: 11/30/2010

DAVID MASON & ASSOCIATES
 Engineering Architecture Surveying
 800 South Vandeventer Avenue
 St. Louis, MO 63110
 (314) 634-1030
 ILLINOIS LICENCE NO: 184-000486
 Expiration Date: April 30, 2011

ILLINOIS DEPARTMENT OF TRANSPORTATION
PLAT OF HIGHWAYS
 FAP ROUTE 809 (IL 158)
 SECTION (133,134) RS-5, 135 RS-6
 MONROE AND ST. CLAIR COUNTY
 JOB NO. R-98-008-03
 STATION 699+00 TO STATION 713+00

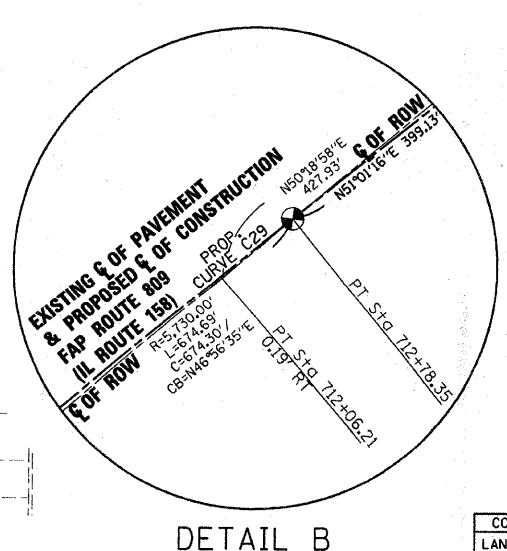
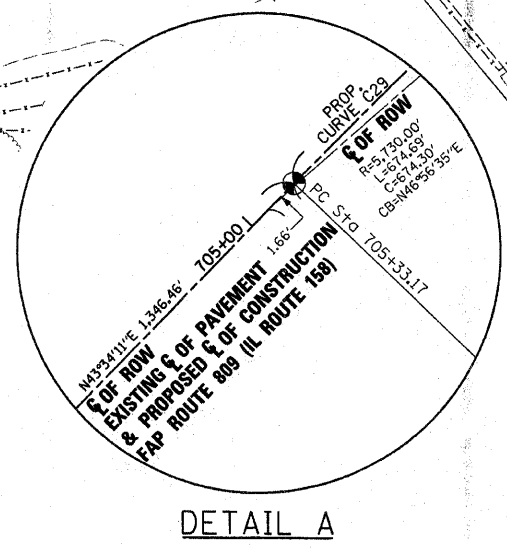
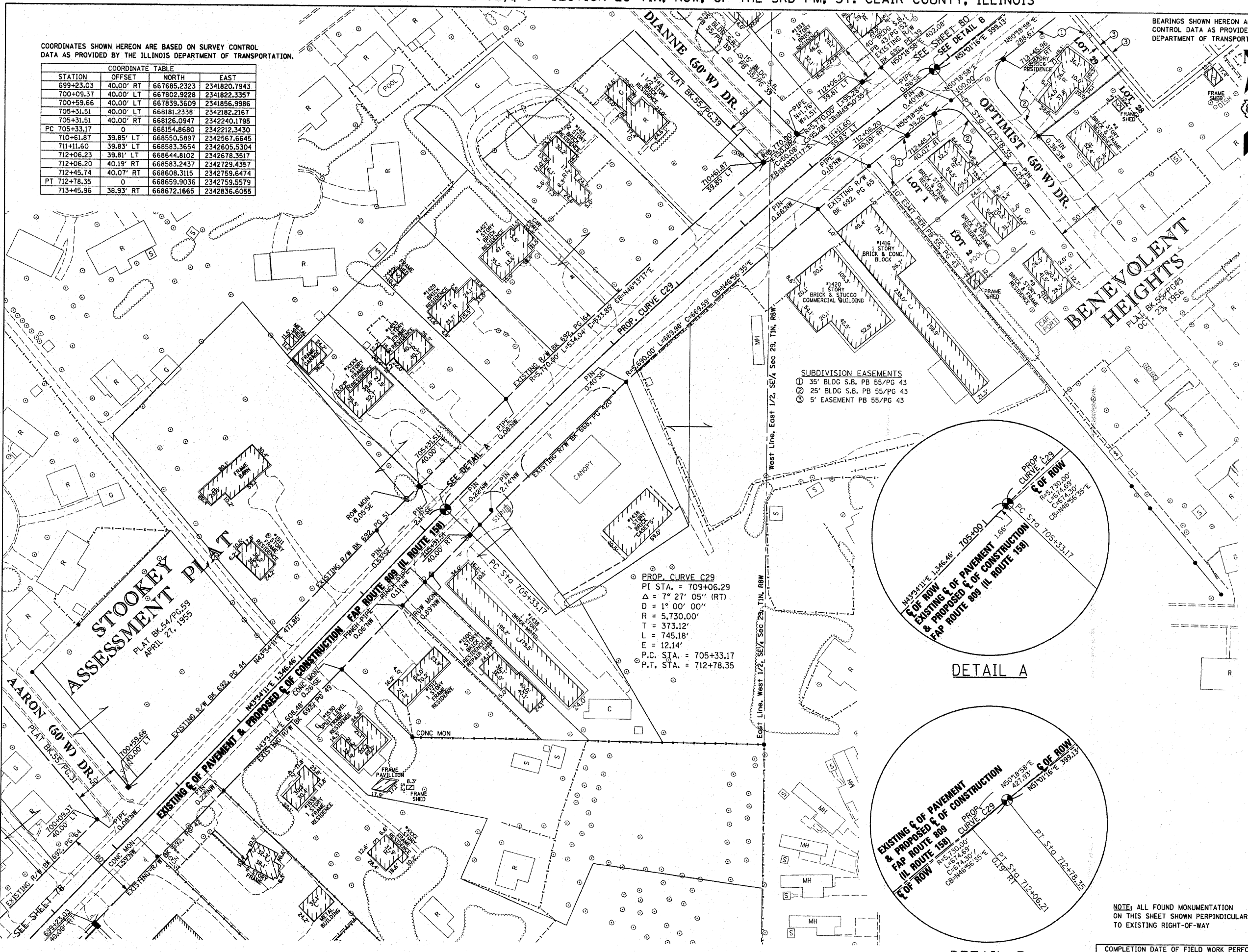


NOTE: ALL FOUND MONUMENTATION ON THIS SHEET SHOWN PERPENDICULAR TO EXISTING RIGHT-OF-WAY

COMPLETION DATE OF FIELD WORK PERFORMED
 LAND SURVEY: OCTOBER 06, 2006
 RIGHT OF WAY STAKING: JUNE 02, 2009

ILLINOIS DEPARTMENT OF TRANSPORTATION
 DIVISION OF HIGHWAYS/DISTRICT 8
 1102 EASTPORT PLAZA DRIVE
 COLLINSVILLE, ILLINOIS 62234-6198
 SHEET 1 IS A COVER SHEET

NO.	DATE	DESCRIPTION	BY



DATE
 DATE-TIME
 CHK-SPEC
 CHK-REF
 REF
 REF

PARCEL NO.	OWNER	TOTAL HOLDING ACRES	FEE SIMPLE ACQUISITION				REMAINDER		EASEMENTS		PERMANENT TAX NUMBER	PROPERTY ACQUIRED BY
			GROSS		PREVIOUSLY USED & DEDICATED		ACRES	SQ. FT.	ACRES	SQ. FT.		
			ACRES	SQ. FT.	ACRES	SQ. FT.						
8308282	Jeanine M. Schnelder Book 1352 Page 37 Title Report Number SC-5908	0.7347					0.7347	TE=0.0369	TE=1,609	08-29-400-024		
8308283	Cross Oil Company, a Corporation Book 2292 Page 1640 & Book 2522 Page 1678 Title Report Number SC-4083 & SC-5909	1.4207					1.4207	TE=0.0165	TE=720	08-29-400-026(p1) 08-29-400-027 08-29-400-045(p1)		
8308284	Marco Investments Partnership Doc. No. 401897778 Title Report Number SC-5995	7.6633	0.0078	338			7.6555			08-29-223-006		

SEE SHEET TH19 FOR TOTAL HOLDING

DOC. NO. A01897778

BEARINGS SHOWN HEREON ARE BASED ON SURVEY CONTROL DATA AS PROVIDED BY THE ILLINOIS DEPARTMENT OF TRANSPORTATION.

SECTION	COUNTY	TOTAL SHEETS	SHEET NO.
133,134 RS-5, 135 RS-6	MONROE/ ST. CLAIR	762	196

CONTRACT NO.: 76408 & 76447
R-98-008-03

LEGEND

- SECTION CORNER
- QUARTER SECTION CORNER
- EXISTING CENTERLINE
- EXISTING RIGHT OF WAY LINE
- EXISTING EASEMENT LINE
- PROPOSED CENTERLINE
- PROPOSED RIGHT OF WAY LINE
- PROPOSED TEMPORARY EASEMENT LINE
- PROPOSED PERMANENT EASEMENT LINE
- SECTION LINE
- QUARTER SECTION LINE
- QUARTER QUARTER SECTION LINE
- PROPERTY (DEED) LINE
- APPARENT PROPERTY LINE
- MEASURED DIMENSION
- RECORDED DIMENSION
- FOUND IRON PIPE OR IRON ROD AT CORNER UNLESS OTHERWISE NOTED
- SET 3/4 INCH IRON ROD AT CORNER UNLESS OTHERWISE NOTED
- PERMANENT SURVEY MONUMENT, I.D.O.T. STD. 667101 (TO BE SET BY OTHERS)
- CUT CROSS FOUND OR SET
- FOUND RIGHT OF WAY MARKER
- PROPOSED 1/2 INCH BEARING AND DISTANCE
- SAME OWNERSHIP
- EXISTING BUILDING

COORDINATES SHOWN HEREON ARE BASED ON SURVEY CONTROL DATA AS PROVIDED BY THE ILLINOIS DEPARTMENT OF TRANSPORTATION.

STATION	OFFSET	NORTH	EAST
712+06.23	39.81' LT	668644.8102	2342678.3517
712+06.20	40.19' RT	668583.2437	2342729.4357
712+45.74	40.07' RT	668608.3115	2342759.6474
PT 712+78.35	0	668659.9036	2342759.5579
713+45.96	38.93' RT	668672.1665	2342836.6055
716+07.78	44.29' LT	668901.5611	2342987.7882
716+34.61	35.38' RT	668856.4996	2343058.7639
716+33.63	44.61' LT	668918.0660	2343007.6800
PC 716+77.49	0	668910.9760	2343069.8400
717+07.06	44.99' LT	668964.6617	2343064.8277
717+42.07	34.91' RT	668923.7765	2343141.8967
718+43.51	34.66' RT	668985.2101	2343221.6106
PT 722+48.97	0	669240.6880	2343536.1245
722+68.78	33.70' RT	669222.3368	2343570.6422
722+68.96	46.30' LT	669290.6043	2343528.9343
725+25.79	34.27' RT	669356.3271	2343789.9580
725+36.38	54.29' RT	669344.8043	2343809.4596
725+72.38	54.37' RT	669363.5729	2343840.1799
725+75.00	45.62' LT	669450.1590	2343790.0939
726+22.70	65.00' LT	669491.6307	2343820.6027
726+59.68	120.43' LT	669558.2224	2343823.1147

Curve	R	L	C	CB
CURVE-83-1	R=4,457.50'	L=81.01'	C=81.01'	CB=N54°33'31"E
CURVE-83-2	R=4,457.50'	L=143.74'	C=143.74'	CB=S54°50'00"W
CURVE-83-3	R=4,457.50'	L=48.23'	C=48.23'	CB=S56°04'12"W

STATE OF MISSOURI)
) SS
CITY OF ST. LOUIS)

I, RONNIE D. LOWE, AN ILLINOIS PROFESSIONAL LAND SURVEYOR, CERTIFY THAT I HAVE SURVEYED THE PLAT OF HIGHWAY SHOWN HEREON AND THAT THIS PROFESSIONAL SERVICE CONFORMS TO THE CURRENT ILLINOIS MINIMUM STANDARDS FOR A BOUNDARY SURVEY FOR THE PROPOSED PARCEL(S) TO BE ACQUIRED BY THE STATE OF ILLINOIS, DEPARTMENT OF TRANSPORTATION, SHOWN HEREON.

DATED _____
RONNIE D. LOWE, PLS NO. 035-003363
LICENSE EXPIRATION DATE: 11/30/2010

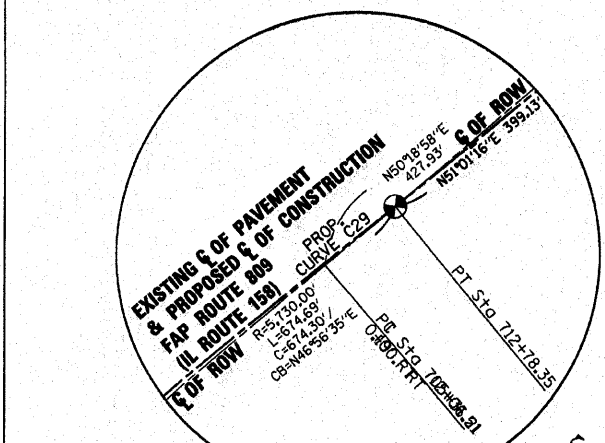
DAVID MASON & ASSOCIATES
Engineering
Architecture
Surveying
800 South Vandeventer Avenue
St. Louis, MO 68110
(314) 534-1030
ILLINOIS LICENCE NO: 184-000485
Expiration Date: April 30, 2011

ILLINOIS DEPARTMENT OF TRANSPORTATION
PLAT OF HIGHWAYS
FAP ROUTE 809 (IL 158)
SECTION (133,134) RS-5, 135 RS-6
MONROE AND ST. CLAIR COUNTY
JOB NO. R-98-008-03
STATION 712+00 TO STATION END
SCALE: 1" = 50'

NOTE: ALL FOUND MONUMENTATION ON THIS SHEET SHOWN PERPENDICULAR TO EXISTING RIGHT-OF-WAY

COMPLETION DATE OF FIELD WORK PERFORMED
LAND SURVEY: OCTOBER 06, 2006
RIGHT OF WAY STAKING: JUNE 02, 2009

ILLINOIS DEPARTMENT OF TRANSPORTATION
DIVISION OF HIGHWAYS/DISTRICT 8
1102 EASTPORT PLAZA DRIVE
COLLINSVILLE, ILLINOIS 62234-6198
SHEET 1 IS A COVER SHEET



PROP. CURVE C29
PI STA. = 709+06.29
Δ = 7° 27' 05" (RT)
D = 1° 00' 00"
R = 5,730.00'
T = 373.12'
L = 745.18'
E = 12.14'
P.C. STA. = 705+33.17
P.T. STA. = 712+78.35

PROP. CURVE C30
PI STA. = 719+63.63
Δ = 7° 25' 45" (RT)
D = 1° 18' 00"
R = 4,407.50'
T = 286.15'
L = 571.49'
E = 9.28'
P.C. STA. = 716+77.48
P.T. STA. = 722+48.97

VAN-RUE ACRES
PLAT BK 43/PG.52
APRIL 3, 1946

SE 1/4
SEC 29-1N-8W

FIRST ADDN. TO BENEVOLENT HEIGHTS
PLAT BK 57/PG.4
FEB. 11, 1958

SE 1/4
SEC 29-1N-8W

DETAIL B

DETAIL C

NO.	DATE	DESCRIPTION	BY

DATE-TIME
CON-SPEC
REF-REF
REF-REF

BEARINGS SHOWN HEREON ARE BASED ON SURVEY CONTROL DATA AS PROVIDED BY THE ILLINOIS DEPARTMENT OF TRANSPORTATION.

SECTION	COUNTY	TOTAL SHEETS	SHEET NO.
133,134 RS-4, 135 RS-5	MONROE/ST. CLAIR	762	147
STA. 142+00 TO STA. 176+00		CONTRACT NO.: 76408 & 76447	
R-98-008-03			

LEGEND

- EXISTING CENTERLINE
- EXISTING RIGHT OF WAY LINE
- EXISTING EASEMENT LINE
- PROPOSED CENTERLINE
- PROPOSED RIGHT OF WAY LINE
- PROPOSED TEMPORARY EASEMENT LINE
- PROPOSED PERMANENT EASEMENT LINE
- SECTION LINE
- QUARTER SECTION LINE
- PROPERTY (DEED) LINE
- APPARENT PROPERTY LINE
- MEASURED DIMENSION
- COMPUTED DIMENSION
- RECORDED DIMENSION
- FOUND IRON PIPE OR IRON ROD AT CORNER UNLESS OTHERWISE NOTED
- SET 3/8 INCH IRON ROD AT CORNER UNLESS OTHERWISE NOTED
- PERMANENT SURVEY MONUMENT, I.O.T. STD. 667101 (TO BE SET BY OTHERS)
- CUT CROSS FOUND OR SET
- FOUND RIGHT OF WAY MARKER
- N89°21'38"W 120.00' PROPOSED C OF CONSTRUCTION BEARING AND DISTANCE
- SAME OWNERSHIP
- EXISTING BUILDING
- STAKING OF PROPOSED RIGHT OF WAY. SET 3/8 INCH METAL ROD WITH DIVISION OF HIGHWAY SURVEY MARKER TO MONUMENT THE POSITION SHOWN, IDENTIFIED BY INSCRIPTION DATA AND SURVEYORS REGISTRATION NUMBER. (PROPOSED RIGHT OF WAY CORNERS SET IN CULTIVATED AREAS SHALL BE A MINIMUM OF 20 INCHES BELOW THE GROUND SURFACES).

ALL DETAILS SHOWN NOT TO SCALE UNLESS OTHERWISE NOTED

STATE OF MISSOURI)
) SS
CITY OF ST. LOUIS)

I, RONNIE D. LOWE, AN ILLINOIS PROFESSIONAL LAND SURVEYOR, CERTIFY THAT I HAVE SURVEYED THE PLAT OF HIGHWAY SHOWN HEREON AND THAT THIS PROFESSIONAL SERVICE CONFORMS TO THE CURRENT ILLINOIS MINIMUM STANDARDS FOR A BOUNDARY SURVEY FOR THE PROPOSED PARCEL(S) TO BE ACQUIRED BY THE STATE OF ILLINOIS, DEPARTMENT OF TRANSPORTATION, SHOWN HEREON.

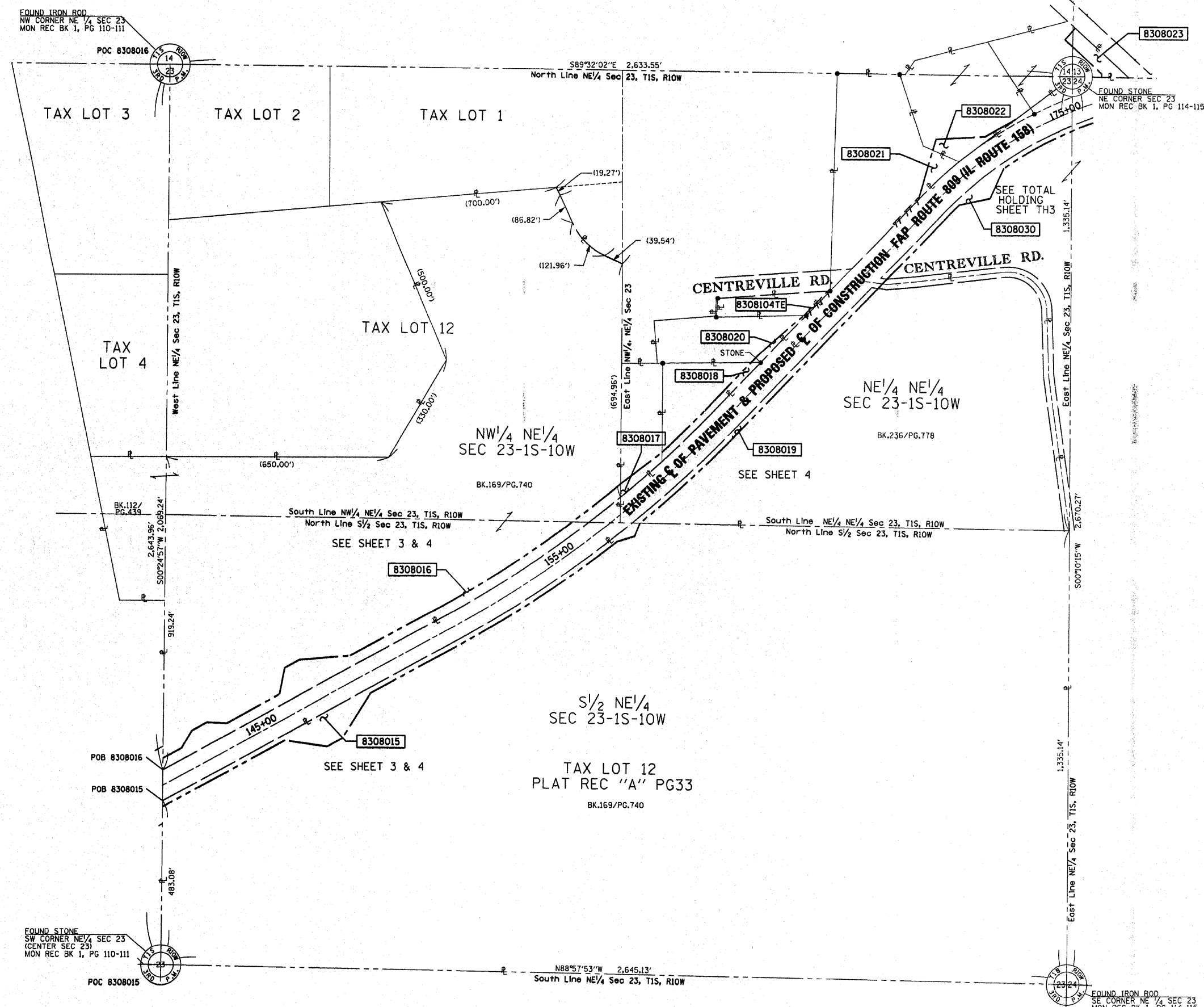
DATED _____
RONNIE D. LOWE, PLS NO. 035-003363
LICENSE EXPIRATION DATE: 11/30/2010

DAVID MASON & ASSOCIATES Engineering Architecture Surveying
800 South Vandeventer Avenue
St. Louis, MO 63110
(314) 534-1030
ILLINOIS LICENCE NO: 184-000485
Expiration Date: April 30, 2011

ILLINOIS DEPARTMENT OF TRANSPORTATION
PLAT OF HIGHWAYS
FAP ROUTE 809 (IL 158)
SECTION (133,134) RS-4, 135 RS-5
MONROE AND ST. CLAIR COUNTY
JOB NO. R-98-008-03
TOTAL HOLDING (THH)
SCALE: 1" = 150'
SHEET 81 OF 127

COMPLETION DATE OF FIELD WORK PERFORMED
LAND SURVEY: OCTOBER 06, 2006
RIGHT OF WAY STAKING: JUNE 02, 2009

ILLINOIS DEPARTMENT OF TRANSPORTATION
DIVISION OF HIGHWAYS/DISTRICT 8
1102 EASTPORT PLAZA DRIVE
COLLINSVILLE, ILLINOIS 62234-6198
SHEET 1 IS A COVER SHEET



NO.	DATE	DESCRIPTION	BY

DATE: *
TIME: *
JOB: *
SPEC: *
REF: *
REF: *

1"=150'

BEARINGS SHOWN HEREON ARE BASED ON SURVEY CONTROL DATA AS PROVIDED BY THE ILLINOIS DEPARTMENT OF TRANSPORTATION.

FAP ROUTE	SECTION	COUNTY	TOTAL SHEETS	SHEET NO.
809	133,134 RS-4, 135 RS-5	MONROE/ST. CLAIR	762	198
STA. 175+00	TO STA. 202+00			
CONTRACT NO.:		76408 & 76447		
R-98-008-03				

LEGEND

- EXISTING CENTERLINE
- EXISTING RIGHT OF WAY LINE
- EXISTING EASEMENT LINE
- PROPOSED CENTERLINE
- PROPOSED RIGHT OF WAY LINE
- PROPOSED TEMPORARY EASEMENT LINE
- PROPOSED PERMANENT EASEMENT LINE
- SECTION LINE
- QUARTER SECTION LINE
- QUARTER QUARTER SECTION LINE
- PROPERTY (DEED) LINE
- APL
- MEASURED DIMENSION
- COMPUTED DIMENSION
- RECORDED DIMENSION
- FOUND IRON PIPE OR IRON ROD AT CORNER UNLESS OTHERWISE NOTED
- SET 3/8 INCH IRON ROD AT CORNER UNLESS OTHERWISE NOTED
- PERMANENT SURVEY MONUMENT, I.D.O.T. STD. 667101 (TO BE SET BY OTHERS)
- CUT CROSS FOUND OR SET
- FOUND RIGHT OF WAY MARKER
- PROPOSED C OF CONSTRUCTION BEARING AND DISTANCE
- SAME OWNERSHIP
- EXISTING BUILDING

STAKING OF PROPOSED RIGHT OF WAY. SET 3/8 INCH METAL ROD WITH DIVISION OF HIGHWAY SURVEY MARKER TO MONUMENT THE POSITION SHOWN, IDENTIFIED BY INSCRIPTION DATA AND SURVEYORS REGISTRATION NUMBER. (PROPOSED RIGHT OF WAY CORNERS SET IN CULTIVATED AREAS SHALL BE A MINIMUM OF 20 INCHES BELOW THE GROUND SURFACES).

ALL DETAILS SHOWN NOT TO SCALE UNLESS OTHERWISE NOTED

STATE OF MISSOURI)
) SS
CITY OF ST. LOUIS)

I, RONNIE D. LOWE, AN ILLINOIS PROFESSIONAL LAND SURVEYOR, CERTIFY THAT I HAVE SURVEYED THE PLAT OF HIGHWAY SHOWN HEREON AND THAT THIS PROFESSIONAL SERVICE CONFORMS TO THE CURRENT ILLINOIS MINIMUM STANDARDS FOR A BOUNDARY SURVEY FOR THE PROPOSED PARCEL(S) TO BE ACQUIRED BY THE STATE OF ILLINOIS, DEPARTMENT OF TRANSPORTATION, SHOWN HEREON.

DATED _____
RONNIE D. LOWE, PLS NO. 035-003363
LICENSE EXPIRATION DATE: 11/30/2010

DAVID MASON & ASSOCIATES Engineering Architecture Surveying
800 South Vandeventer Avenue
St. Louis, MO 63110
(314) 534-1030
ILLINOIS LICENSE NO: 184-000485
Expiration Date: April 30, 2011

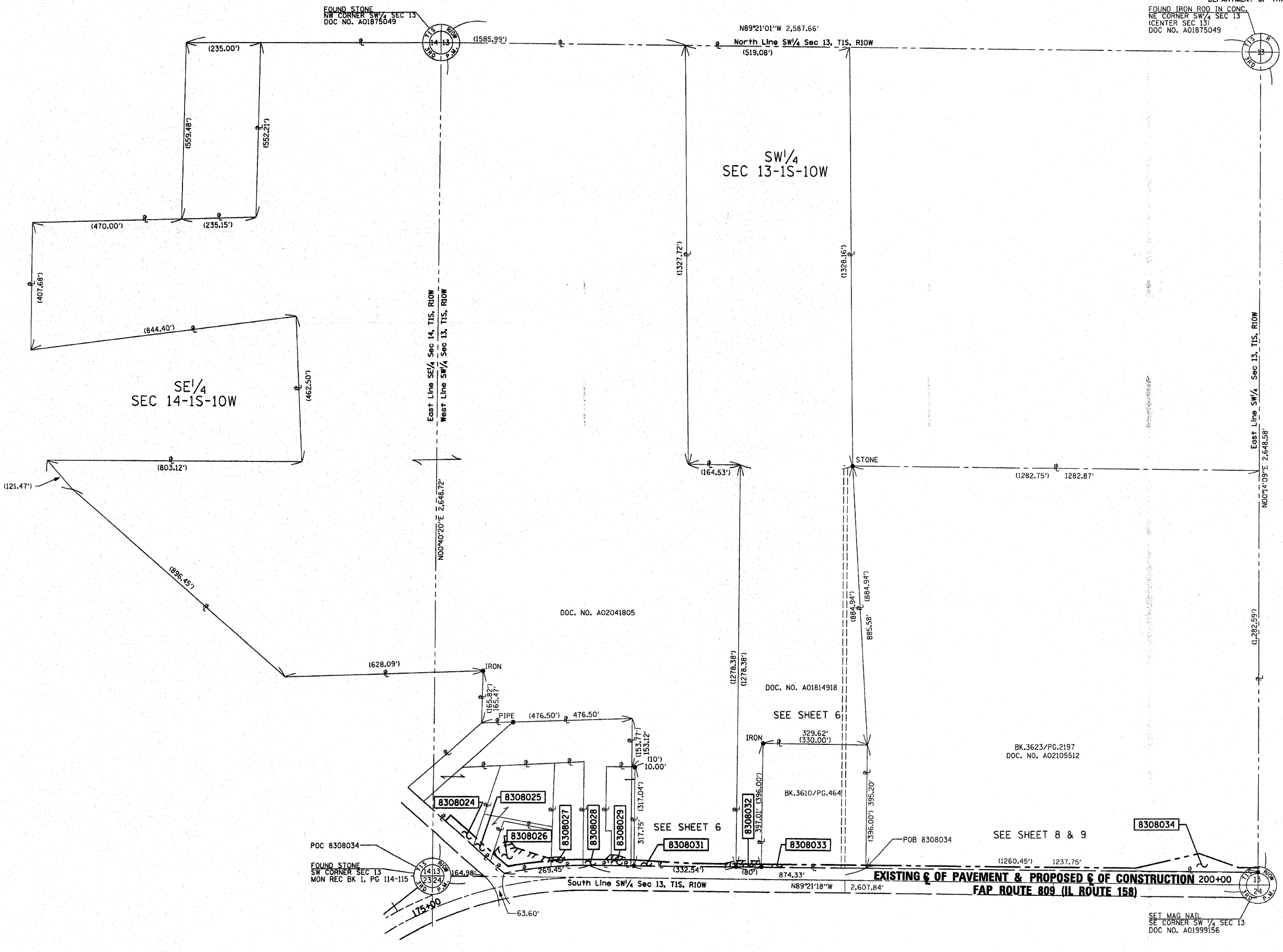
ILLINOIS DEPARTMENT OF TRANSPORTATION
PLAT OF HIGHWAYS
FAP ROUTE 809 (IL 158)
SECTION (133,134) RS-4, 135 RS-5
MONROE AND ST. CLAIR COUNTY
JOB NO. R-98-008-03

TOTAL HOLDING (TH2)
150' 0 150' 300'
SCALE: 1" = 150' SHEET 82 OF 127

COMPLETION DATE OF FIELD WORK PERFORMED
LAND SURVEY: OCTOBER 06, 2006
RIGHT OF WAY STAKING: JUNE 02, 2009

ILLINOIS DEPARTMENT OF TRANSPORTATION
DIVISION OF HIGHWAYS/DISTRICT 8
1102 EASTPORT PLAZA DRIVE
COLLINSVILLE, ILLINOIS 62234-6198
SHEET 1 IS A COVER SHEET

NO.	DATE	DESCRIPTION	BY



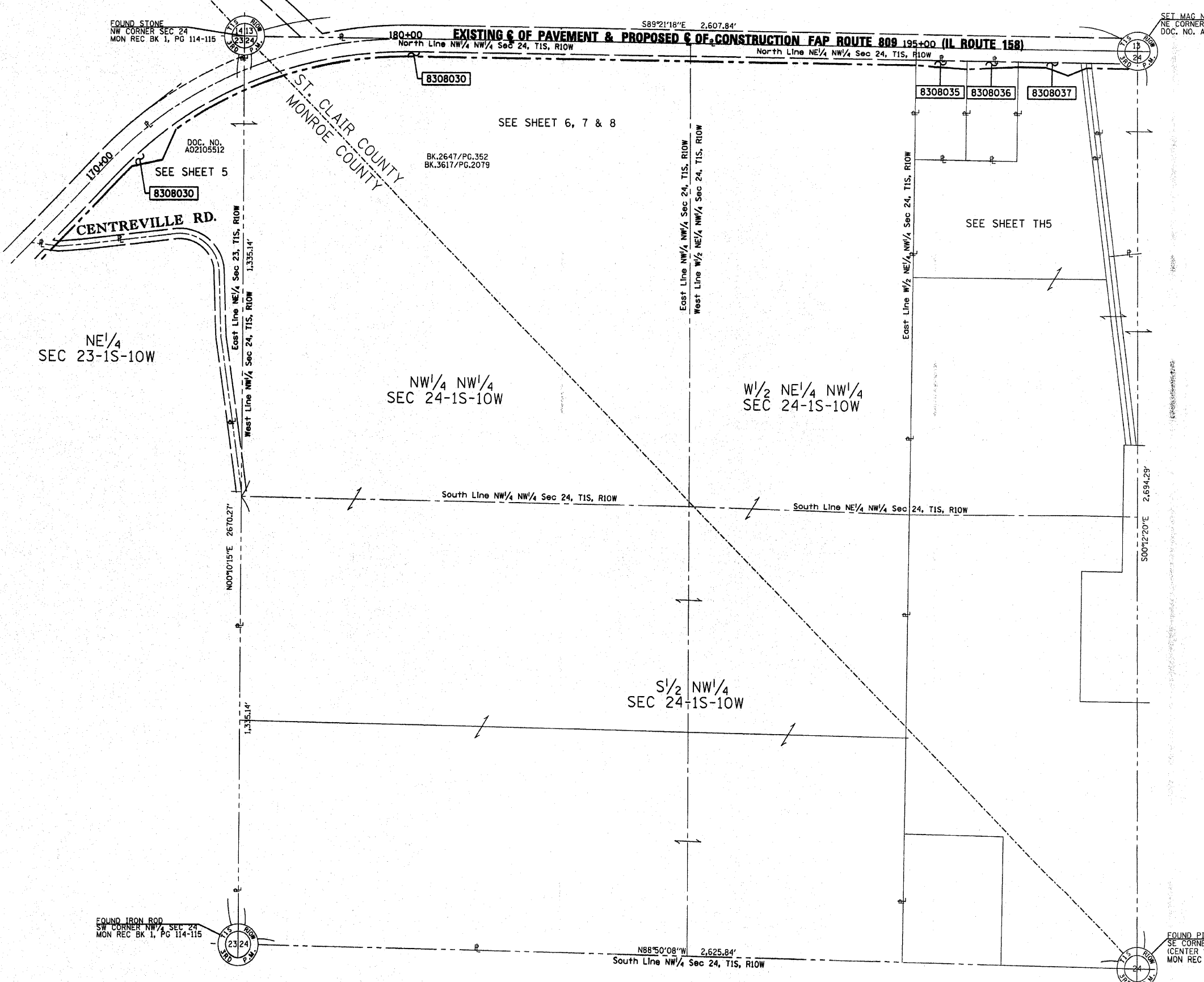
1" = 150'

REVISIONS
DATE-TIME*
DRAWN-SPEC
CHKD-APP
REF-APP
REF-APP

SECTION	COUNTY	TOTAL SHEETS	SHEET NO.
133,134 RS-4, 135 RS-5	MONROE/ ST. CLAIR	762	199
STA. 167+00 TO STA. 202+00		CONTRACT NO.: 76408 & 76A47	
R-98-008-03			



LEGEND	
	EXISTING CENTERLINE
	EXISTING RIGHT OF WAY LINE
	EXISTING EASEMENT LINE
	PROPOSED CENTERLINE
	PROPOSED RIGHT OF WAY LINE
	PROPOSED TEMPORARY EASEMENT LINE
	PROPOSED PERMANENT EASEMENT LINE
	SECTION LINE
	QUARTER SECTION LINE
	QUARTER QUARTER SECTION LINE
	PROPERTY (DEED) LINE
	APL
	APPARENT PROPERTY LINE
	MEASURED DIMENSION
	COMPUTED DIMENSION
	RECORDED DIMENSION
	FOUND IRON PIPE OR IRON ROD AT CORNER UNLESS OTHERWISE NOTED
	SET 5/8 INCH IRON ROD AT CORNER UNLESS OTHERWISE NOTED
	PERMANENT SURVEY MONUMENT, I.D.O.T. STD. 667101 (TO BE SET BY OTHERS)
	CUT CROSS FOUND OR SET
	FOUND RIGHT OF WAY MARKER
	N89°21'38"W 120.00' PROPOSED CL OF CONSTRUCTION BEARING AND DISTANCE
	SAME OWNERSHIP
	EXISTING BUILDING



NO.	DATE	DESCRIPTION	BY

STAKING OF PROPOSED RIGHT OF WAY. SET 5/8 INCH METAL ROD WITH DIVISION OF HIGHWAY SURVEY MARKER TO MONUMENT THE POSITION SHOWN. IDENTIFIED BY INSCRIPTION DATA AND SURVEYORS REGISTRATION NUMBER. (PROPOSED RIGHT OF WAY CORNERS SET IN CULTIVATED AREAS SHALL BE A MINIMUM OF 20 INCHES BELOW THE GROUND SURFACES).

ALL DETAILS SHOWN NOT TO SCALE UNLESS OTHERWISE NOTED

STATE OF MISSOURI)
) SS
 CITY OF ST. LOUIS)

I, RONNIE D. LOWE, AN ILLINOIS PROFESSIONAL LAND SURVEYOR, CERTIFY THAT I HAVE SURVEYED THE PLAT OF HIGHWAY SHOWN HEREON AND THAT THIS PROFESSIONAL SERVICE CONFORMS TO THE CURRENT ILLINOIS MINIMUM STANDARDS FOR A BOUNDARY SURVEY FOR THE PROPOSED PARCEL(S) TO BE ACQUIRED BY THE STATE OF ILLINOIS, DEPARTMENT OF TRANSPORTATION, SHOWN HEREON.

DATED _____
 RONNIE D. LOWE, PLS NO. 035-003363
 LICENSE EXPIRATION DATE: 11/30/2010

DAVID MASON & ASSOCIATES Engineering Architecture Surveying
 800 South Vandeventer Avenue
 St. Louis, MO 63110
 (314) 534-1030
 ILLINOIS LICENCE NO: 184-000485
 Expiration Date: April 30, 2011

ILLINOIS DEPARTMENT OF TRANSPORTATION
PLAT OF HIGHWAYS
 FAP ROUTE 809 (IL 158)
 SECTION (133,134) RS-4, 135 RS-5
 MONROE AND ST. CLAIR COUNTY
 JOB NO. R-98-008-03
 TOTAL HOLDING (TH3)
 150' 0 150' 300'
 SCALE: 1" = 150'

COMPLETION DATE OF FIELD WORK PERFORMED
 LAND SURVEY: OCTOBER 06, 2006
 RIGHT OF WAY STAKING: JUNE 02, 2009

1"=150'

DATE-TIME
 JOB-SPEC
 REF
 REF
 REF

FOUND IRON ROD IN CONC.
CENTER SEC 13
DOC. NO. A01875049

North Line SE¹/₄ Sec 13, T1S, R10W
S89°23'10"E 2585.77'

FOUND STONE
NE CORNER SE¹/₄ SEC 13
DOC. NO. A01889068

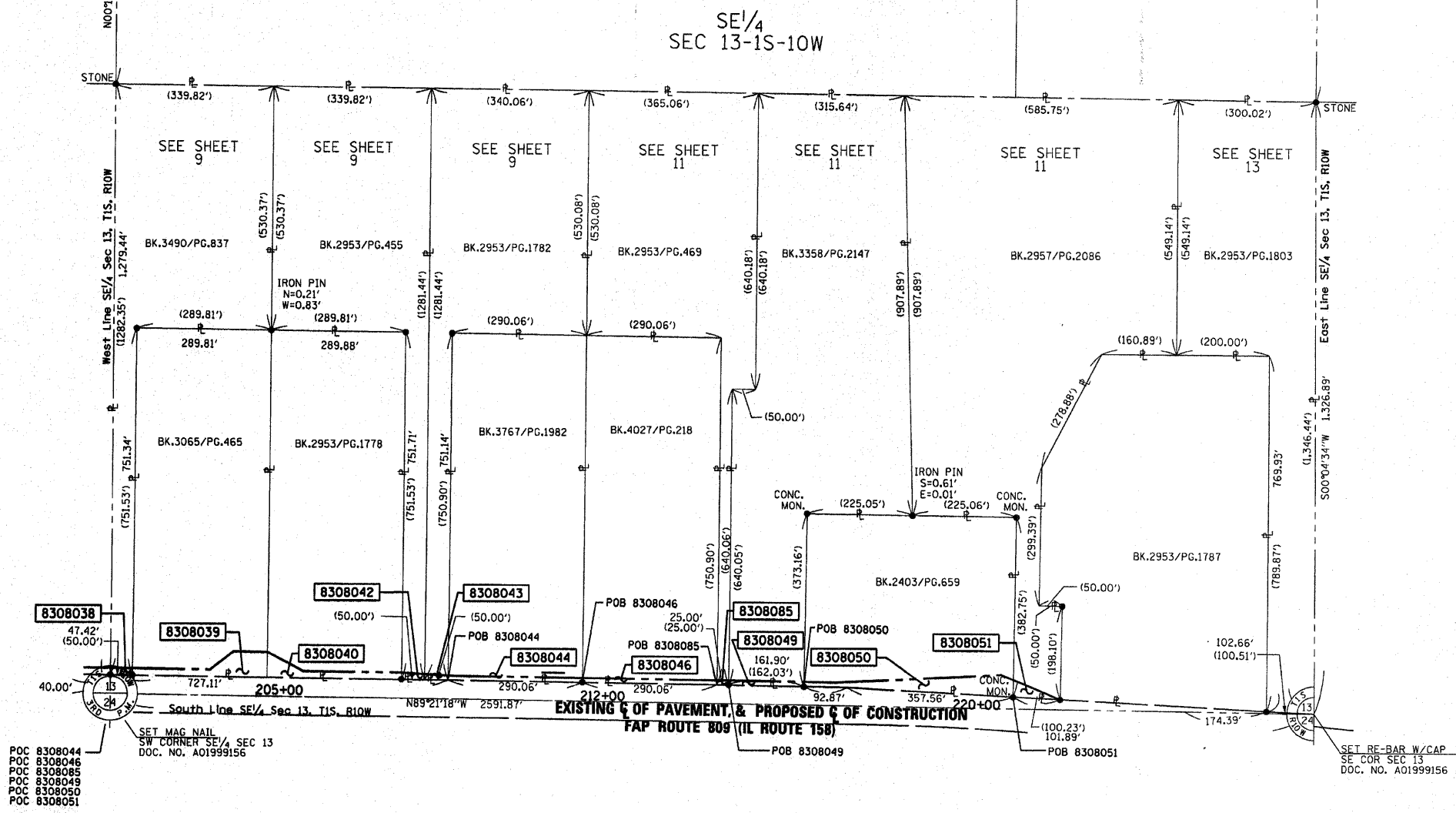
FAP ROUTE	SECTION	COUNTY	TOTAL SHEETS	SHEET NO.
809	133,134 RS-4, 135 RS-5	MONROE/ ST. CLAIR	162	200
STA. 202+00		TO STA. 228+00		
CONTRACT NO.:		76408 & 76A47		
R-98-008-03				



LEGEND

	SECTION CORNER		QUARTER SECTION CORNER
	EXISTING CENTERLINE		EXISTING RIGHT OF WAY LINE
	EXISTING EASEMENT LINE		PROPOSED CENTERLINE
	PROPOSED RIGHT OF WAY LINE		PROPOSED TEMPORARY EASEMENT LINE
	PROPOSED PERMANENT EASEMENT LINE		SECTION LINE
	QUARTER SECTION LINE		QUARTER QUARTER SECTION LINE
	PROPERTY (DEED) LINE		APPARENT PROPERTY LINE
	MEASURED DIMENSION		COMPUTED DIMENSION
	RECORDED DIMENSION		FOUND IRON PIPE OR IRON ROD AT CORNER UNLESS OTHERWISE NOTED
	SET 5/8 INCH IRON ROD AT CORNER UNLESS OTHERWISE NOTED		PERMANENT SURVEY MONUMENT, I.D.O.T. STD. 667101 (TO BE SET BY OTHERS)
	CUT CROSS FOUND OR SET		FOUND RIGHT OF WAY MARKER
	PROPOSED RIGHT OF WAY CONSTRUCTION BEARING AND DISTANCE		SAME OWNERSHIP
	EXISTING BUILDING		

NO.	DATE	DESCRIPTION	BY



ALL DETAILS SHOWN NOT TO SCALE UNLESS OTHERWISE NOTED

STATE OF MISSOURI)
) SS
CITY OF ST. LOUIS)

I, RONNIE D. LOWE, AN ILLINOIS PROFESSIONAL LAND SURVEYOR, CERTIFY THAT I HAVE SURVEYED THE PLAT OF HIGHWAY SHOWN HEREON AND THAT THIS PROFESSIONAL SERVICE CONFORMS TO THE CURRENT ILLINOIS MINIMUM STANDARDS FOR A BOUNDARY SURVEY FOR THE PROPOSED PARCEL(S) TO BE ACQUIRED BY THE STATE OF ILLINOIS, DEPARTMENT OF TRANSPORTATION, SHOWN HEREON.

DATED _____
RONNIE D. LOWE, PLS NO. 035-003363
LICENSE EXPIRATION DATE: 11/30/2010

DAVID MASON & ASSOCIATES Engineering Architecture Surveying
800 South Vandeventer Avenue
St. Louis, MO 63110
(314) 534-1030
ILLINOIS LICENSE NO: 184-000485
Expiration Date: April 30, 2011

ILLINOIS DEPARTMENT OF TRANSPORTATION
PLAT OF HIGHWAYS
FAP ROUTE 809 (IL 158)
SECTION (133,134) RS-4, 135 RS-5
MONROE AND ST. CLAIR COUNTY
JOB NO. R-98-008-03
TOTAL HOLDING (TH4)
SCALE: 1" = 150'
SHEET 84 OF 127
ILLINOIS DEPARTMENT OF TRANSPORTATION
DIVISION OF HIGHWAYS/DISTRICT 8
1102 EASTPORT PLAZA DRIVE
COLLINSVILLE, ILLINOIS 62234-6198
SHEET 1 IS A COVER SHEET

COMPLETION DATE OF FIELD WORK PERFORMED
LAND SURVEY: OCTOBER 06, 2006
RIGHT OF WAY STAKING: JUNE 02, 2009

1"=150'

DATE: 10/06/06
DRAWN: RDL
CHECKED: RDL
DATE: 10/06/06
DRAWN: RDL
CHECKED: RDL