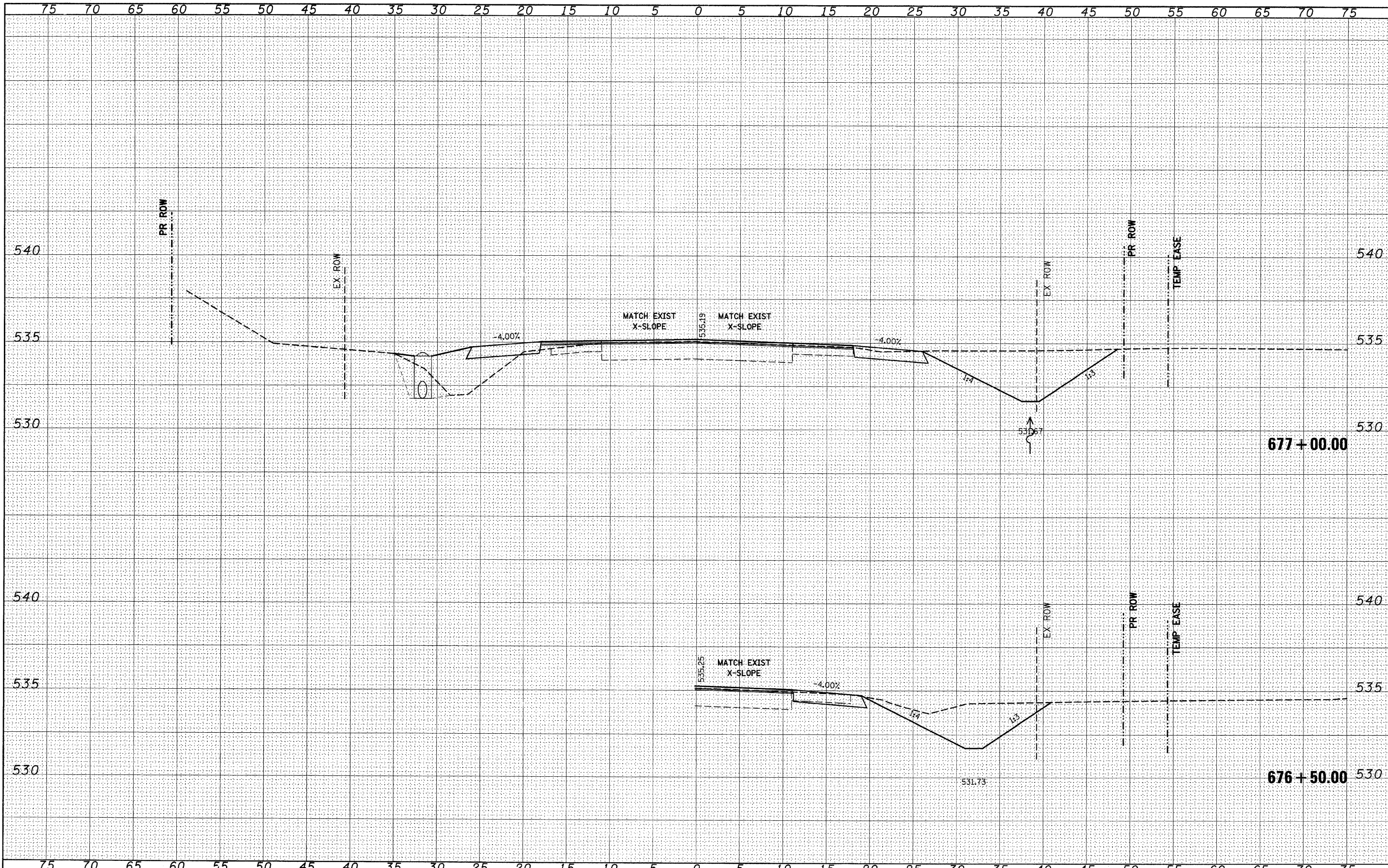


FINAL SURVEY	SURVEYED	DATE
NOTE BOOK	PLOTTED	BY
NO.	TEMPLATE	
	AREAS CHECKED	

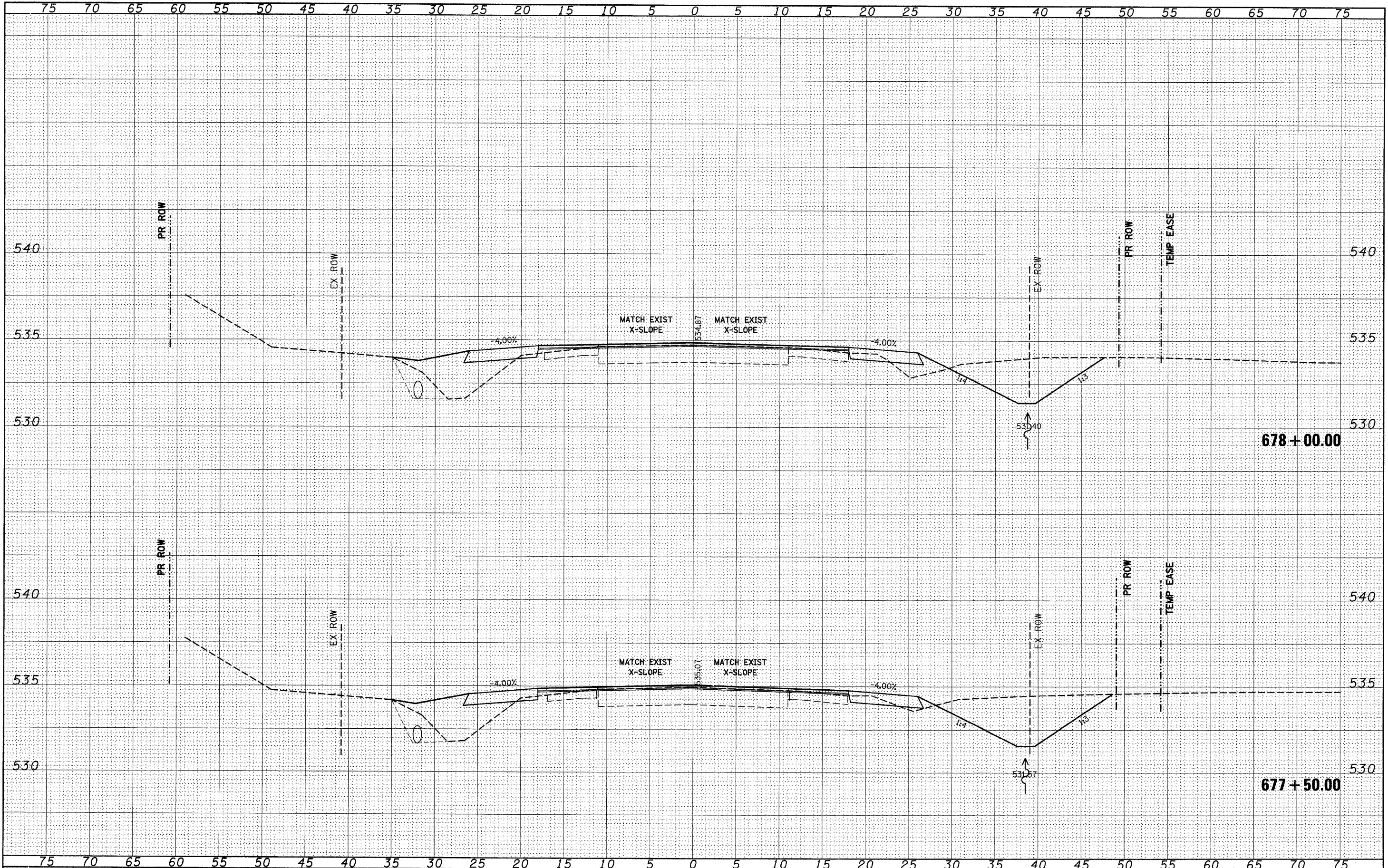
ORIGINAL SURVEY	SURVEYED	DATE
NOTE BOOK	PLOTTED	BY
NO.	TEMPLATE	
	AREAS CHECKED	



FILE NAME =	USER NAME = karlosa	DESIGNED -	REVISED -	STATE OF ILLINOIS DEPARTMENT OF TRANSPORTATION	158 CROSS SECTION	F.A.P. RTE.	SECTION	COUNTY	TOTAL SHEETS	SHEET NO.
c:\pwork\pwork\karlosa\dms51269\ssht01902.dgn	DRAWN -	REVISED -	809			(133,134)RS-5, 135RS-6	ST. CLAIR	762	701	
PLOT SCALE = 5,0000' / IN.	CHECKED -	REVISED -	CONTRACT NO. T6A47							
PLOT DATE = 8/7/2009	DATE -	REVISED -	ILLINOIS FED. AID PROJECT							
SCALE: _____		SHEET NO. ___ OF ___ SHEETS		STA. 676+50.00 TO STA. 677+00.00						

FINAL SURVEY	SURVEYED	DATE
NOTE BOOK	PLOTTED	
NO.	TEMPLATE	
	AREAS CHECKED	

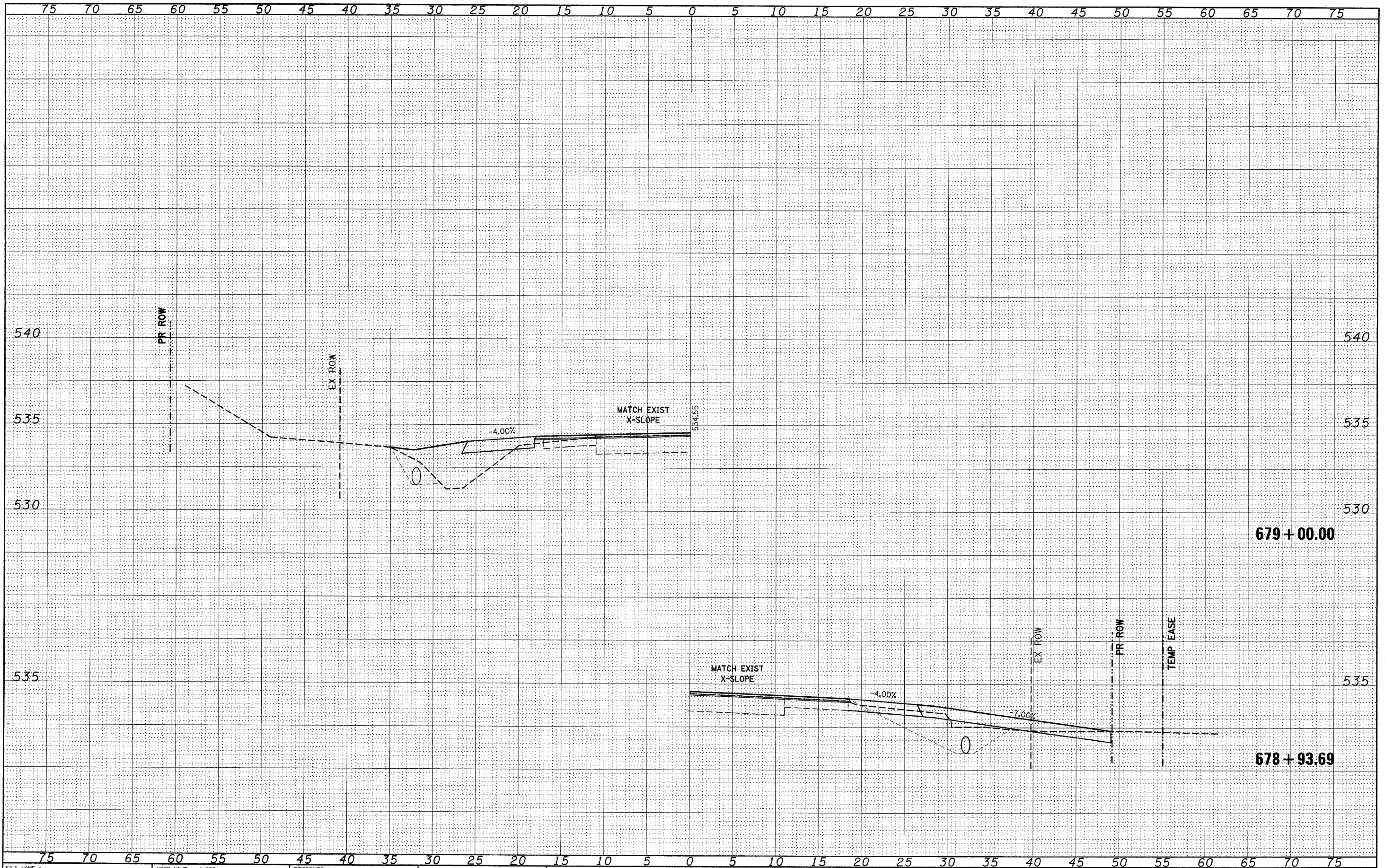
ORIGINAL SURVEY	SURVEYED	DATE
NOTE BOOK	PLOTTED	
NO.	TEMPLATE	
	AREAS CHECKED	



FILE NAME = c:\pwork\pwork\karlesal\dms51269\ssht01902.dgn	USER NAME = karlesal	DESIGNED -	REVISED -	STATE OF ILLINOIS DEPARTMENT OF TRANSPORTATION	158 CROSS SECTION	F.A.P. RATE = 809	SECTION = (133,134)RS-5, 135RS-6	COUNTY = ST. CLAIR	TOTAL SHEETS = 762	SHEET NO. = 702	
PLOT SCALE = 5.0000' / IN.	CHECKED -	REVISED -	SCALE: _____			SHEET NO. ___ OF ___ SHEETS	STA. 677+50.00 TO STA. 678+00.00	CONTRACT NO. 76A47		ILLINOIS FED. AID PROJECT	
PLOT DATE = 6/7/2009	DATE -	REVISED -									

FINAL SURVEY	DATE
DESIGNED	BY
PLOTTED	
TEMPLATE	
NOTE BOOK	
AREAS CHECKED	
NO.	

ORIGINAL SURVEY	DATE
DESIGNED	BY
PLOTTED	
TEMPLATE	
NOTE BOOK	
AREAS CHECKED	
NO.	



FILE NAME =
#FILEL#

USER NAME = #USER#	DESIGNED -	REVISED -
PLOT SCALE = #SCALE#	DRAWN -	REVISED -
PLOT DATE = #DATE#	CHECKED -	REVISED -
	DATE -	REVISED -

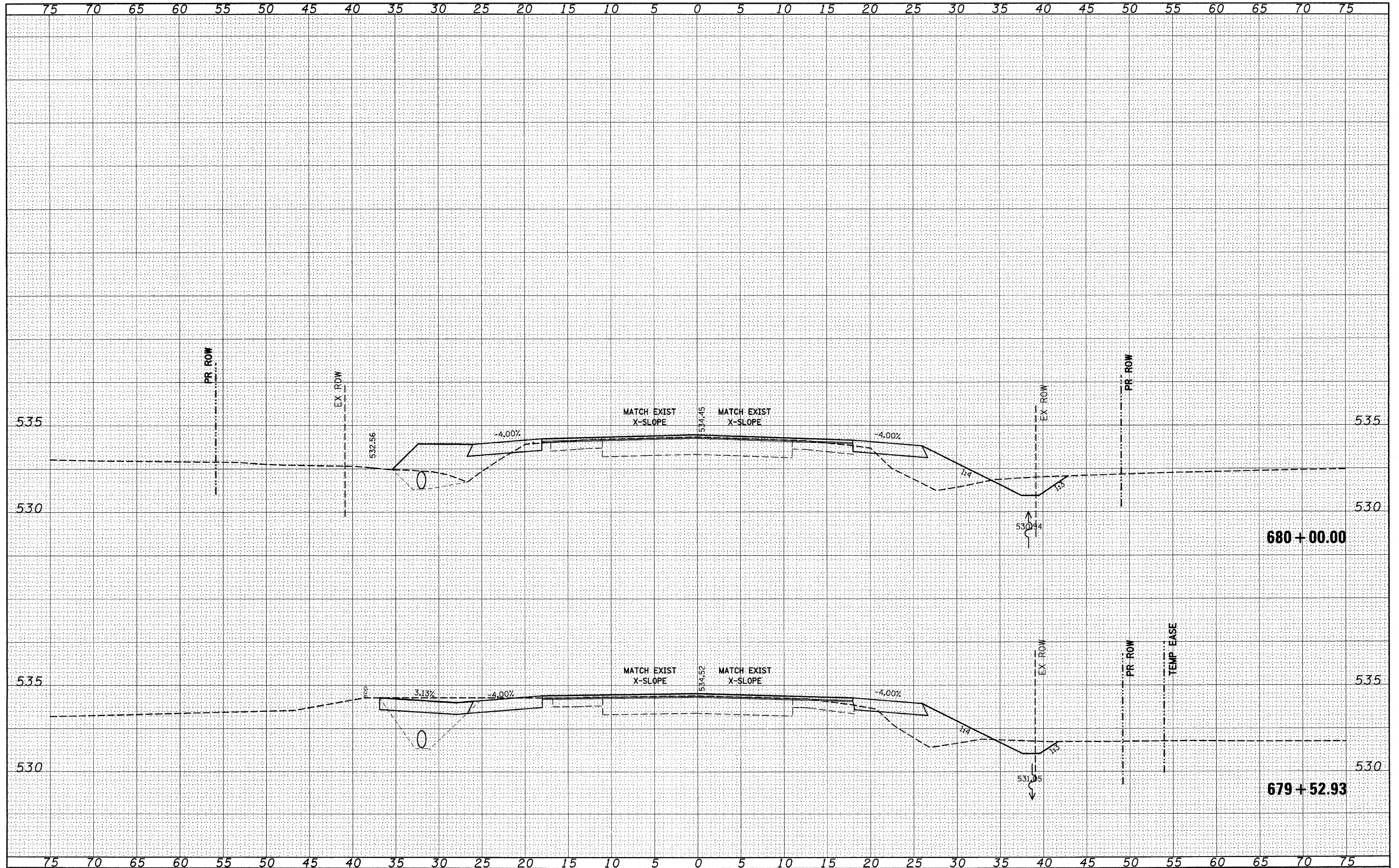
STATE OF ILLINOIS
DEPARTMENT OF TRANSPORTATION

158 CROSS SECTION
SCALE: _____ SHEET NO. ___ OF ___ SHEETS STA. 678+93.69 TO STA. 679+00.00

F.A.P. RTE.	SECTION	COUNTY	TOTAL SHEETS	SHEET NO.
809	(133,134)RS-5, 135RS-6	ST. CLAIR	762	704
CONTRACT NO. 76A47				
ILLINOIS FED. AID PROJECT				

BY	DATE
DESIGNED	---
DRAWN	---
CHECKED	---
DATE	---
REVISIONS	---
NO.	---

BY	DATE
DESIGNED	---
DRAWN	---
CHECKED	---
DATE	---
REVISIONS	---
NO.	---



FILE NAME =
#FILEL#

USER NAME = #USER#
PLOT SCALE = #SCALE#
PLOT DATE = #DATE#

DESIGNED	---	REVISED	---
DRAWN	---	REVISED	---
CHECKED	---	REVISED	---
DATE	---	REVISED	---

**STATE OF ILLINOIS
DEPARTMENT OF TRANSPORTATION**

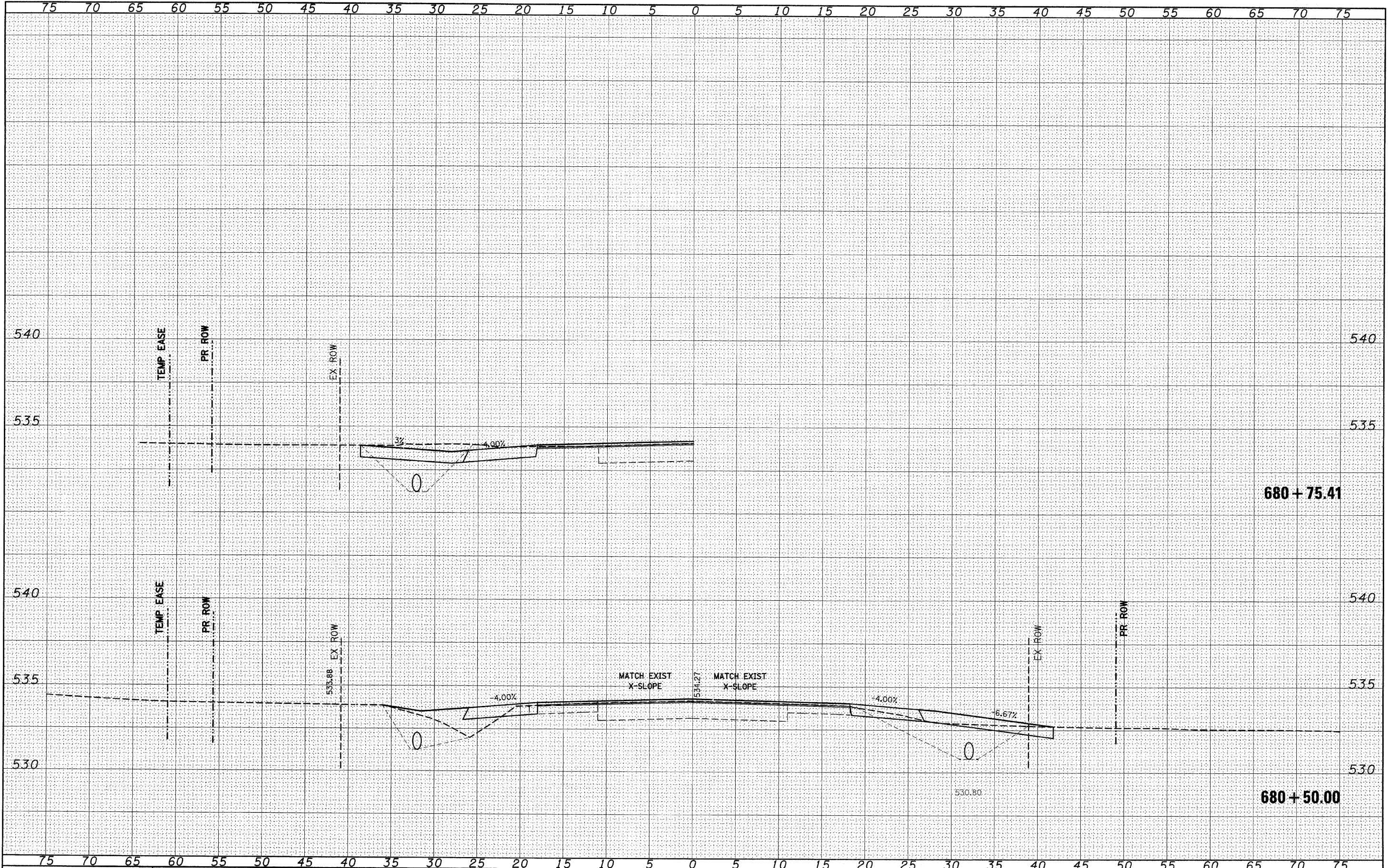
158 CROSS SECTION

SCALE: _____ SHEET NO. ___ OF ___ SHEETS STA. 679+52.93 TO STA. 680+00.00

F.A.P. RTE.	SECTION	COUNTY	TOTAL SHEETS	SHEET NO.
809	(133,134)RS-5, 135RS-6	ST. CLAIR	762	705
CONTRACT NO. 76A47				
ILLINOIS FED. AID PROJECT				

FINAL SURVEY	SURVEYED	BY	DATE
NOTE BOOK NO.	PLOTTED		
	TEMPLATE		
	AREAS CHECKED		

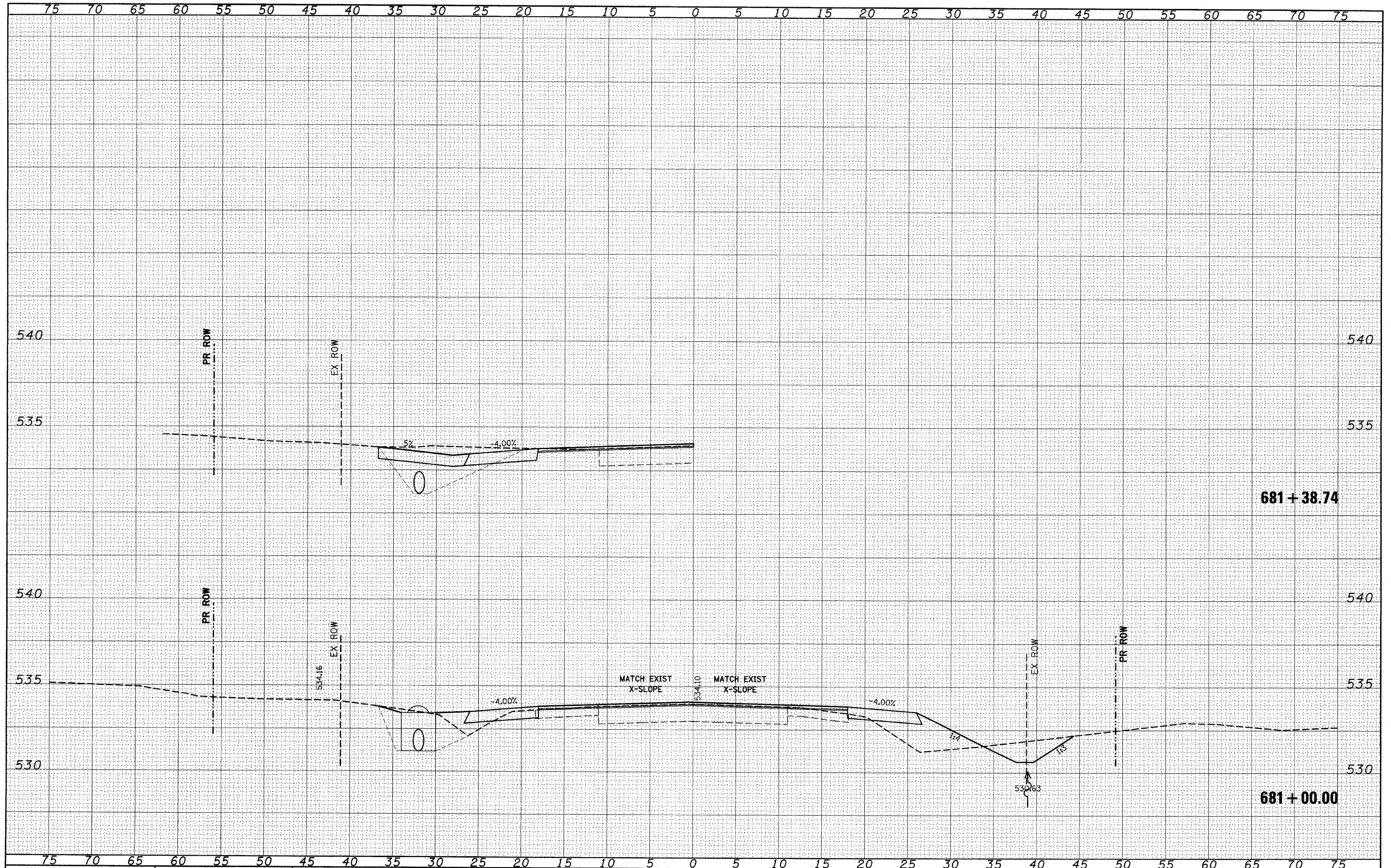
ORIGINAL SURVEY	SURVEYED	BY	DATE
NOTE BOOK NO.	PLOTTED		
	TEMPLATE		
	AREAS CHECKED		



FILE NAME = #FILE#	USER NAME = #USER#	DESIGNED -	REVISED -	STATE OF ILLINOIS DEPARTMENT OF TRANSPORTATION	158 CROSS SECTION	F.A.P. RTE. 809	SECTION (133,134)RS-5, 135RS-6	COUNTY ST. CLAIR	TOTAL SHEETS 762	SHEET NO. 706	
		DRAWN -	REVISED -			SCALE: _____	SHEET NO. ___ OF ___ SHEETS	CONTRACT NO. T6A47		ILLINOIS FED. AID PROJECT	
		CHECKED -	REVISED -								
		DATE -	REVISED -								

DATE	
BY	
SURVEYED	
PLOTTED	
NOTE BOOK	
AREAS CHECKED	

DATE	
BY	
SURVEYED	
PLOTTED	
NOTE BOOK	
AREAS CHECKED	



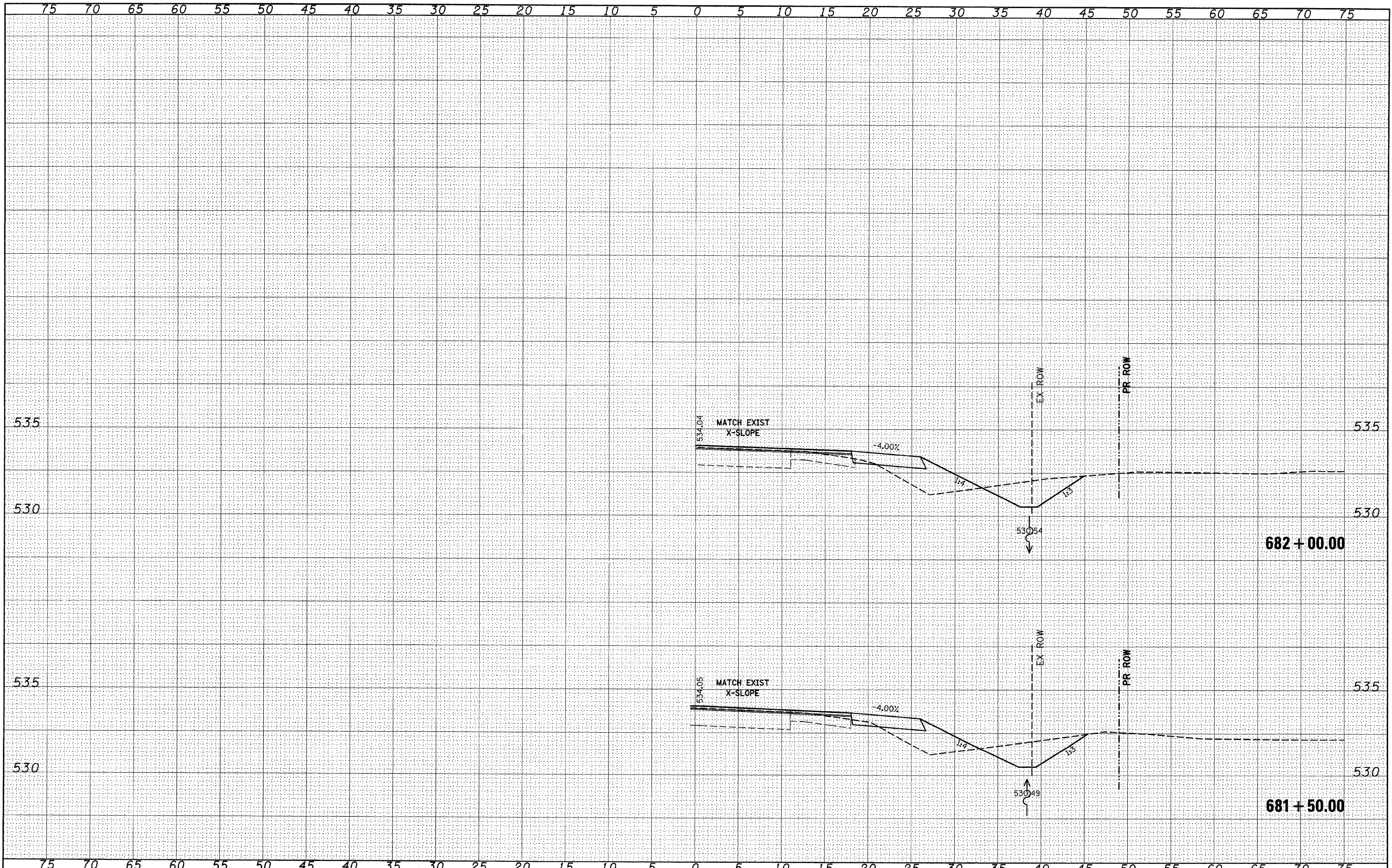
681 + 38.74

681 + 00.00

FILE NAME =	USER NAME = #USER#	DESIGNED -	REVISED -	STATE OF ILLINOIS DEPARTMENT OF TRANSPORTATION	158 CROSS SECTION	P.A.P. R.T.E.	SECTION	COUNTY	TOTAL SHEETS	SHEET NO.	
#FILE#		DRAWN -	REVISED -			809	(133,134)RS-5, 135RS-6	ST. CLAIR	762	707	
		CHECKED -	REVISED -			CONTRACT NO. 76A47					
		DATE -	REVISED -			ILLINOIS FED. AID PROJECT					
					SCALE: _____	SHEET NO. ___ OF ___ SHEETS		STA. 681+00.00 TO STA. 681+38.74			

DATE	
BY	
SURVEYED	
PLOTTED	
NOTE BOOK	
AREAS CHECKED	

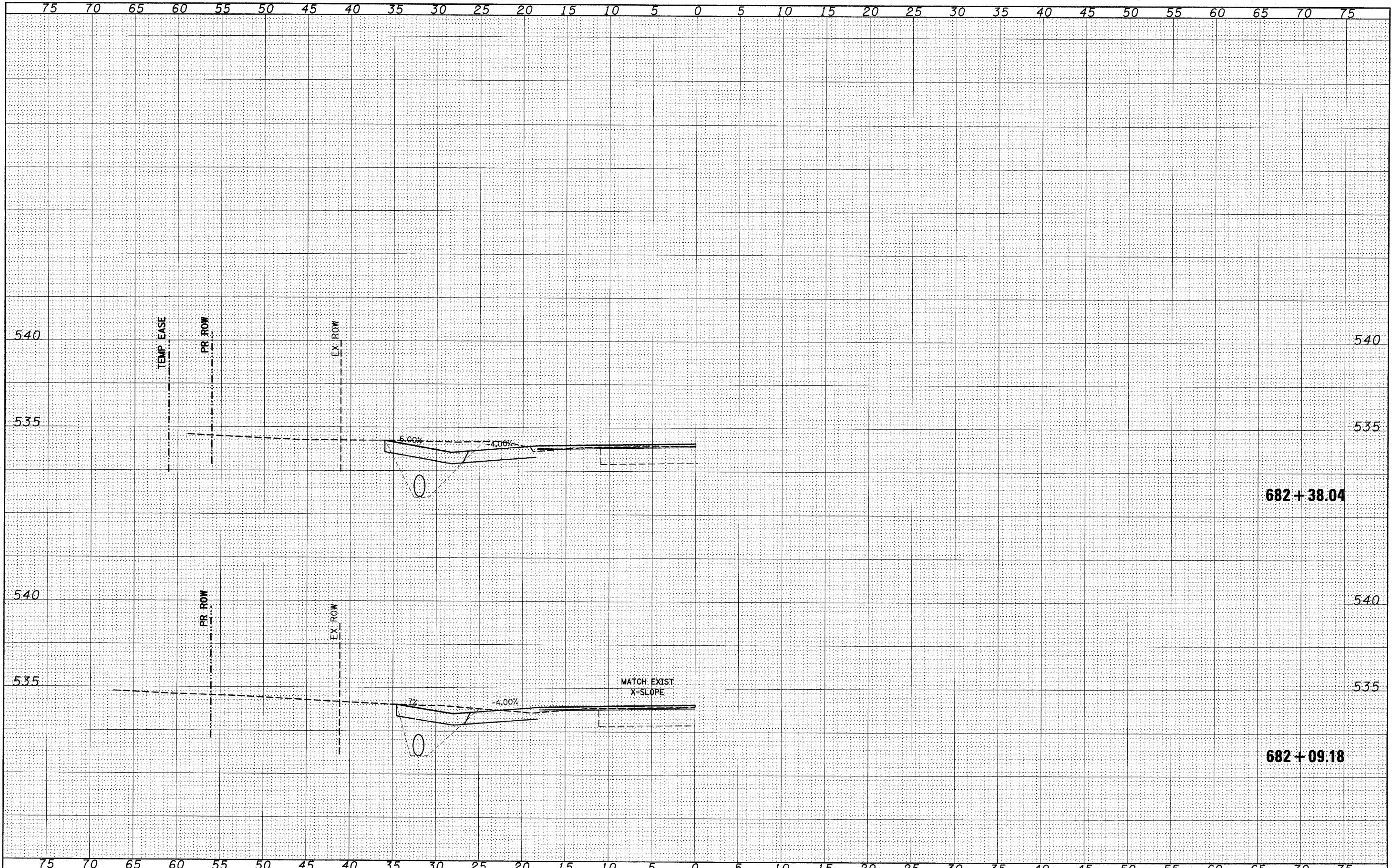
DATE	
BY	
SURVEYED	
PLOTTED	
NOTE BOOK	
AREAS CHECKED	



FILE NAME =	USER NAME = #USER#	DESIGNED -	REVISED -	STATE OF ILLINOIS DEPARTMENT OF TRANSPORTATION	158 CROSS SECTION		F.A.P. RTE.	SECTION	COUNTY	TOTAL SHEETS	SHEET NO.	
#FILE#		DRAWN -	REVISED -		SCALE: _____	SHEET NO. ___ OF ___ SHEETS	STA. 681+50.00 TO STA. 682+00.00	809	(133,134)RS-5, 135RS-6	ST. CLAIR	762	708
		CHECKED -	REVISED -				CONTRACT NO. 76A47					
		DATE -	REVISED -				ILLINOIS FED. AID PROJECT					

DATE	
BY	
SUBMITTED	
PLOTTED	
TEMPLATE	
AREAS	
CHECKED	
NO.	

DATE	
BY	
SUBMITTED	
PLOTTED	
TEMPLATE	
AREAS	
CHECKED	
NO.	



FILE NAME =
#FILE#

USER NAME = #USER#	DESIGNED - ---	REVISED - ---
DRAWN - ---	CHECKED - ---	REVISED - ---
PLOT SCALE = #SCALE#	DATE - ---	REVISED - ---
PLOT DATE = #DATE#		

**STATE OF ILLINOIS
DEPARTMENT OF TRANSPORTATION**

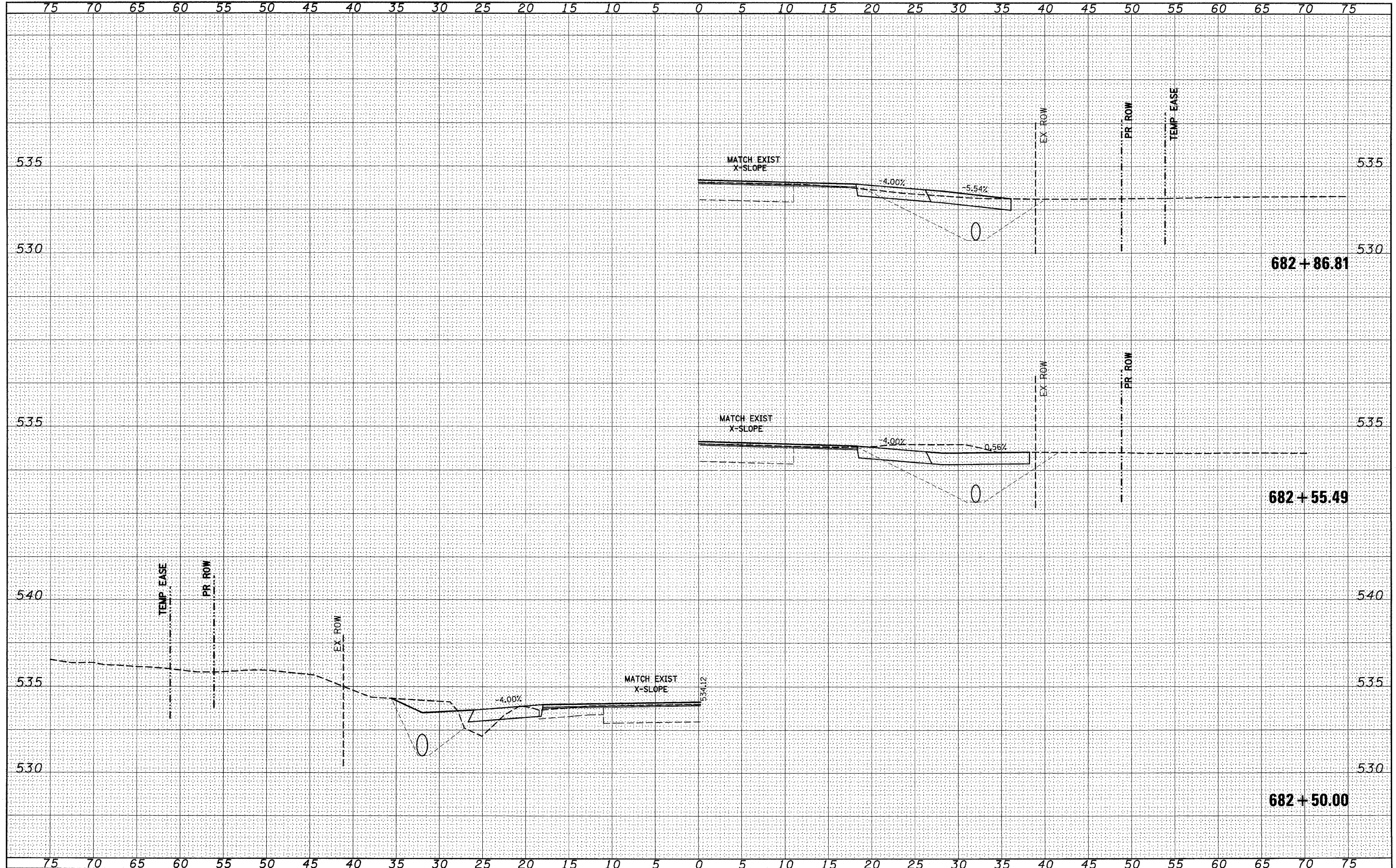
158 CROSS SECTION

SCALE: _____ SHEET NO. ___ OF ___ SHEETS STA. 682+09.18 TO STA. 682+38.04

F.A.P. RTE.	SECTION	COUNTY	TOTAL SHEETS	SHEET NO.
809	(133,134)RS-5, 135RS-6	ST. CLAIR	762	709
CONTRACT NO. 76A47				
ILLINOIS FED. AID PROJECT				

DATE	
BY	
FINAL SURVEY	SURVEYED
NOTE BOOK	PLOTTED
NO.	TEMPLATE
	AREAS CHECKED

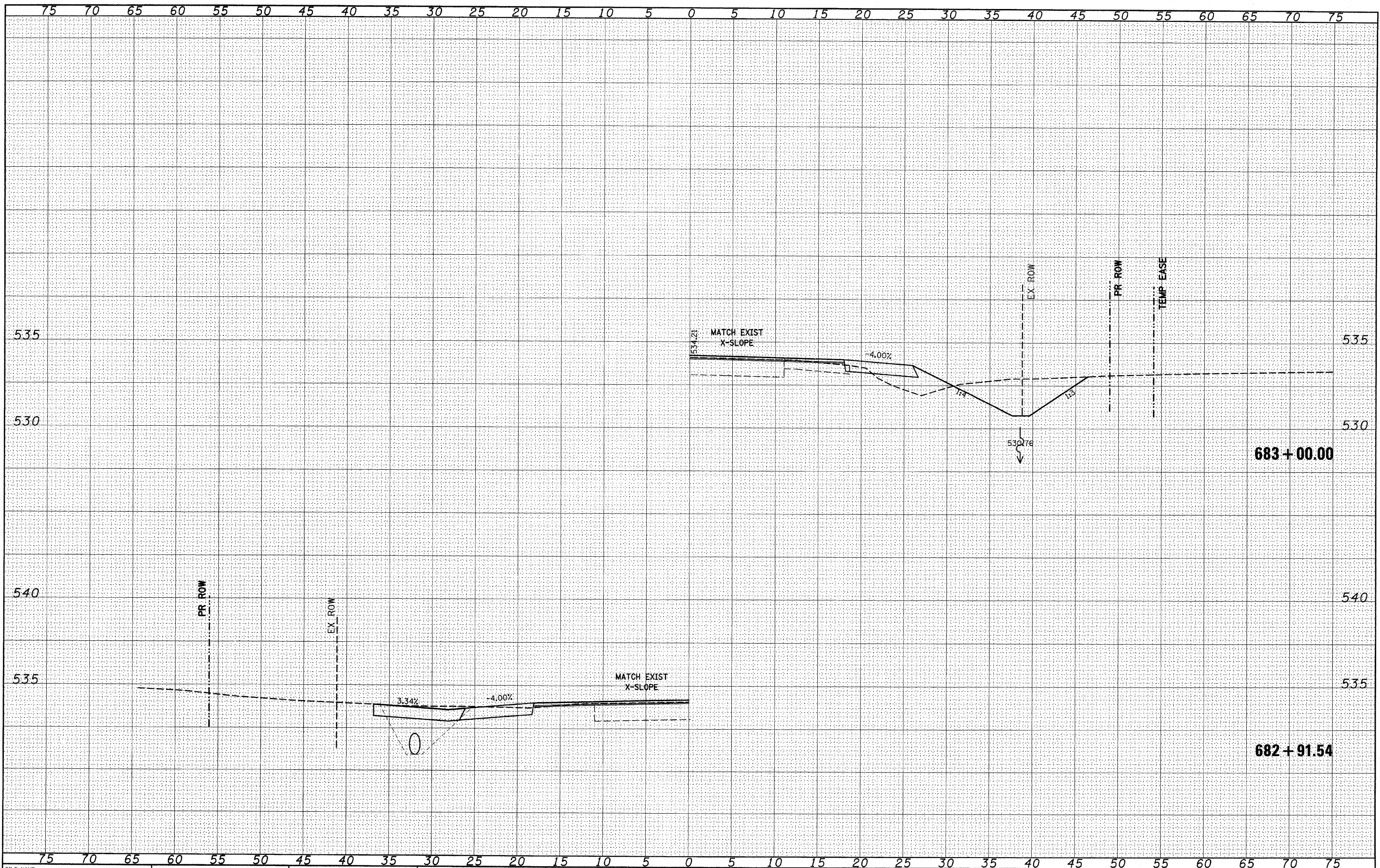
DATE	
BY	
ORIGINAL SURVEY	SURVEYED
NOTE BOOK	PLOTTED
NO.	TEMPLATE
	AREAS CHECKED



FILE NAME =	USER NAME = #USER#	DESIGNED -	REVISED -	STATE OF ILLINOIS DEPARTMENT OF TRANSPORTATION	158 CROSS SECTION	F.A.P. RTE.	SECTION	COUNTY	TOTAL SHEETS	SHEET NO.	
#FILE#		DRAWN -	REVISED -			809	(133,134)RS-5,135RS-6	ST. CLAIR	762	710	
		CHECKED -	REVISED -			CONTRACT NO. 76A47					
		DATE -	REVISED -			ILLINOIS FED. AID PROJECT					
					SCALE: _____	SHEET NO. ___ OF ___ SHEETS	STA. 682+50.00 TO STA. 682+86.81				

FINAL SURVEY NO.	SURVEYED	DATE
NOTE BOOK NO.	PLOTTED	BY
	TEMPLATE	
	AS CHECKED	
	AREAS CHECKED	

ORIGINAL SURVEY NO.	SURVEYED	DATE
NOTE BOOK NO.	PLOTTED	BY
	TEMPLATE	
	AS CHECKED	
	AREAS CHECKED	



FILE NAME =
#FILE#

USER NAME = #USER#	DESIGNED - ---	REVISED - ---
	DRAWN - ---	REVISED - ---
PLOT SCALE = #SCALE#	CHECKED - ---	REVISED - ---
PLOT DATE = #DATE#	DATE - ---	REVISED - ---

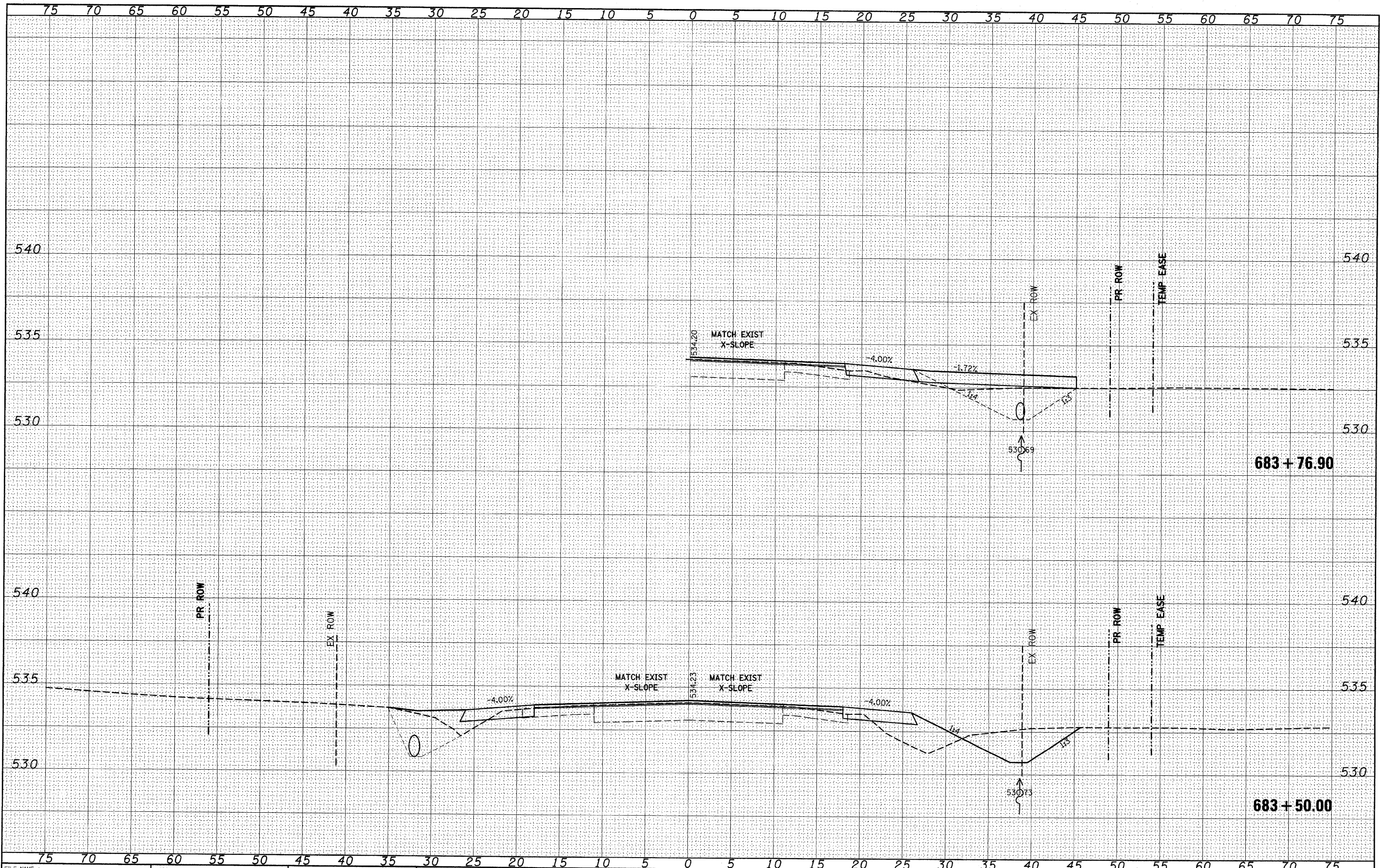
**STATE OF ILLINOIS
DEPARTMENT OF TRANSPORTATION**

158 CROSS SECTION
SCALE: _____ SHEET NO. ___ OF ___ SHEETS STA. 682+91.54 TO STA. 683+00.00

F.A.P. RTE.	SECTION	COUNTY	TOTAL SHEETS	SHEET NO.
809	(133,134)RS-5, 135RS-6	ST. CLAIR	762	711
CONTRACT NO. 76A47				
ILLINOIS FED. AID PROJECT				

DATE	
BY	
FINAL SURVEY	
SURVEYED	
PLOTTED	
TEMPLATE	
NOTE BOOK	
AREAS CHECKED	
NO.	

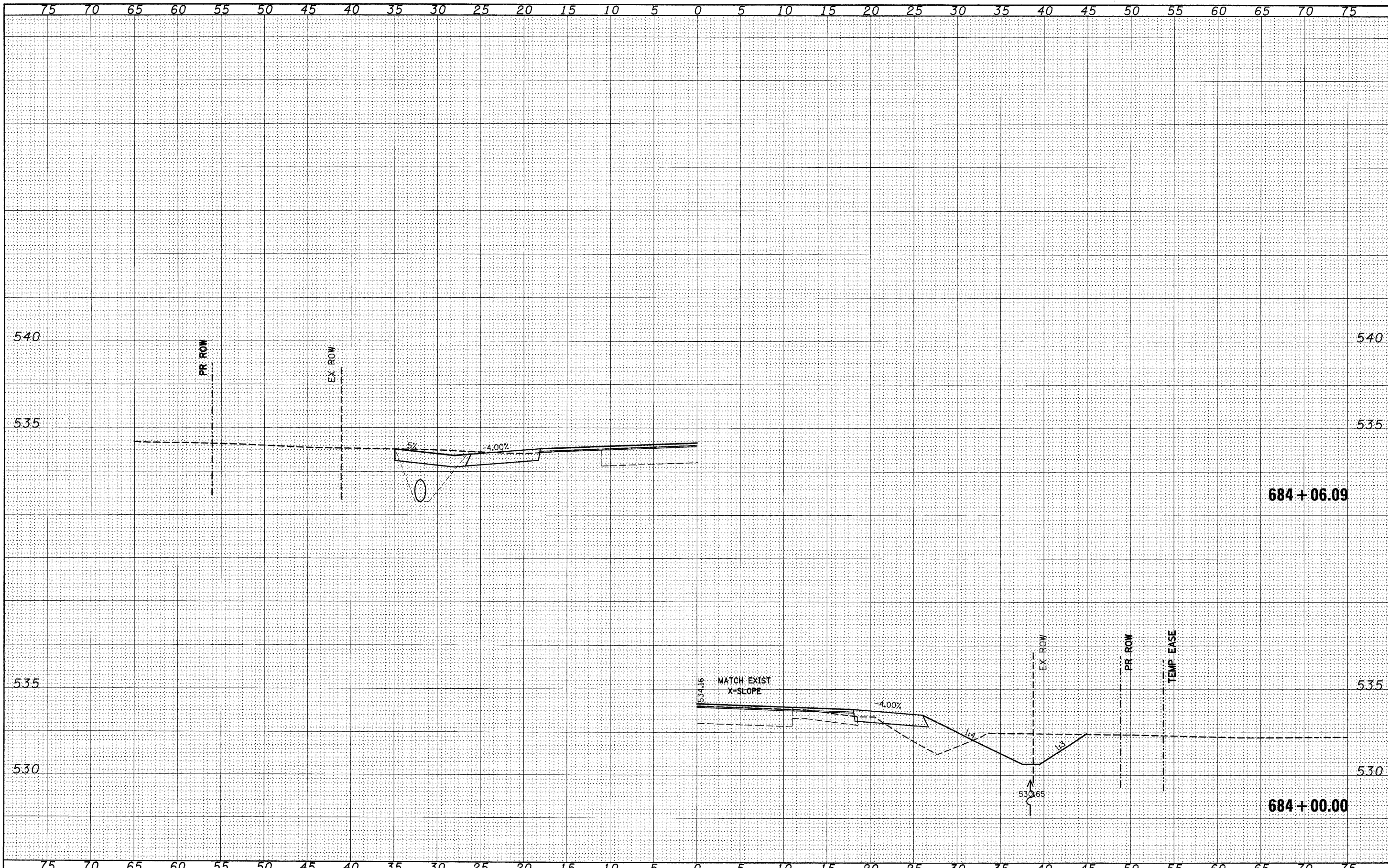
DATE	
BY	
ORIGINAL SURVEY	
SURVEYED	
PLOTTED	
TEMPLATE	
NOTE BOOK	
AREAS CHECKED	
NO.	



FILE NAME =	USER NAME = *USER*	DESIGNED -	REVISED -	STATE OF ILLINOIS DEPARTMENT OF TRANSPORTATION	158 CROSS SECTION		F.A.P. RTE.	SECTION	COUNTY	TOTAL SHEETS	SHEET NO.	
FILEL		DRAWN -	REVISED -		SCALE: _____	SHEET NO. ___ OF ___ SHEETS	STA. 683+50.00 TO STA. 683+76.90	809	(133,134)RS-5, 135RS-6	ST. CLAIR	762	712
		CHECKED -	REVISED -					CONTRACT NO. 76A47				
		DATE -	REVISED -					ILLINOIS FED. AID PROJECT				

DATE _____
 BY _____
 SURVEYED _____
 PLOTTED _____
 TEMPLATE _____
 NOTE BOOK _____
 NO. _____
 AREAS CHECKED _____

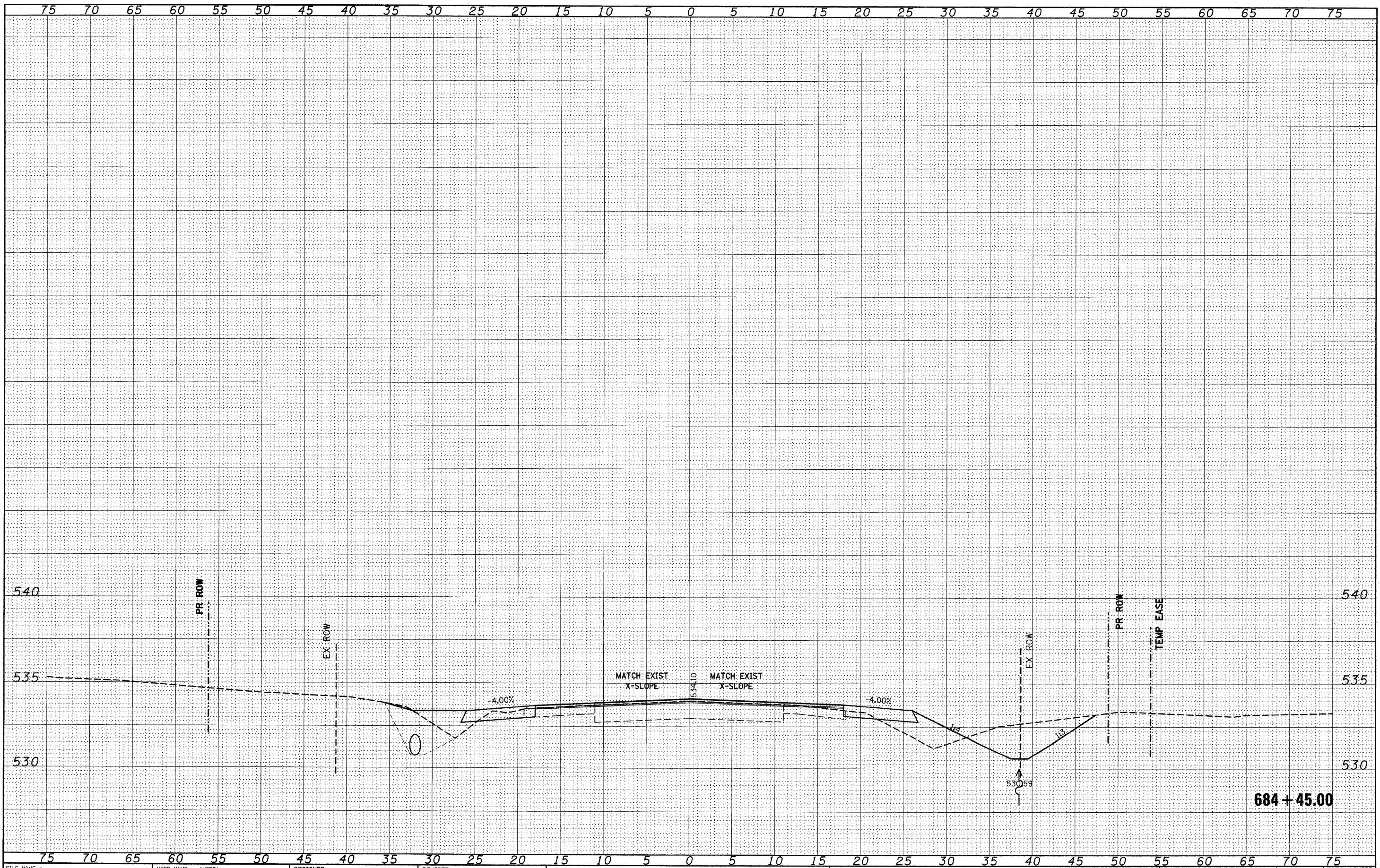
DATE _____
 BY _____
 SURVEYED _____
 PLOTTED _____
 TEMPLATE _____
 NOTE BOOK _____
 NO. _____
 AREAS CHECKED _____



FILE NAME =	USER NAME = #USER#	DESIGNED -	REVISED -	STATE OF ILLINOIS DEPARTMENT OF TRANSPORTATION	158 CROSS SECTION		F.A.P. RTE.	SECTION	COUNTY	TOTAL SHEETS	SHEET NO.	
#FILEL#	PLOT SCALE = #SCALE#	DRAWN -	REVISED -		SCALE: _____	SHEET NO. ___ OF ___ SHEETS	STA. 684+00.00 TO STA. 684+06.09	809	(133,134)RS-5, 135RS-6	ST. CLAIR	762	713
	PLOT DATE = #DATE#	CHECKED -	REVISED -					CONTRACT NO. 76A47		ILLINOIS FED. AID PROJECT		
		DATE -	REVISED -									

FINAL SURVEY NO.	SURVEYED	DATE
NOTE BOOK NO.	PLOTTED	BY
AREAS CHECKED	TEMPLATE	
	AREAS CHECKED	

ORIGINAL SURVEY NO.	SURVEYED	DATE
NOTE BOOK NO.	PLOTTED	BY
AREAS CHECKED	TEMPLATE	
	AREAS CHECKED	



FILE NAME =
#FILE#

USER NAME = #USER#	DESIGNED -	REVISD -
	DRAWN -	REVISD -
PLOT SCALE = #SCALE#	CHECKED -	REVISD -
PLOT DATE = #DATE#	DATE -	REVISD -

**STATE OF ILLINOIS
DEPARTMENT OF TRANSPORTATION**

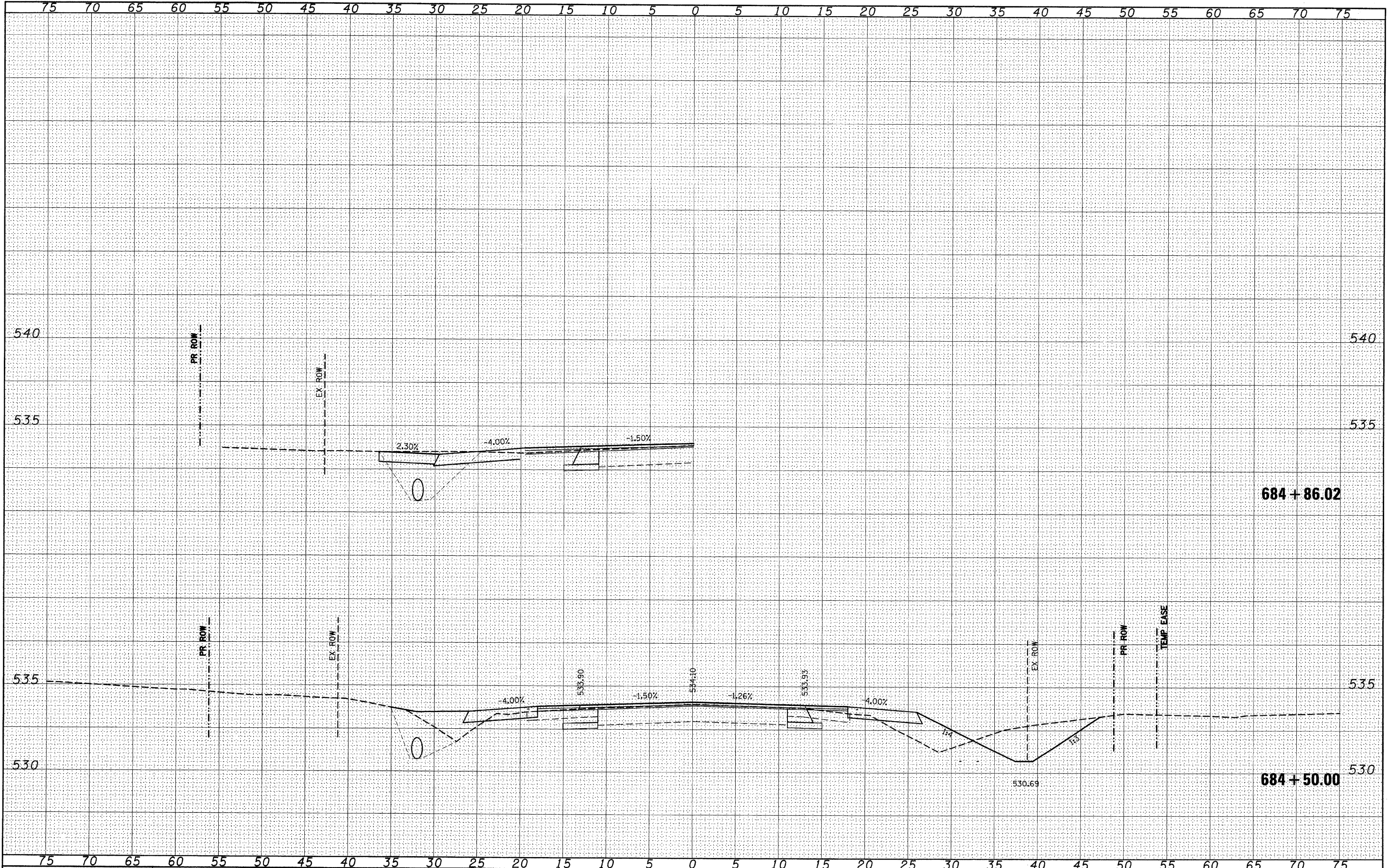
158 CROSS SECTION

SCALE: _____ SHEET NO. ___ OF ___ SHEETS STA. 684+45.00 TO STA. 684+45.00

F.A.P. RTE.	SECTION	COUNTY	TOTAL SHEETS	SHEET NO.
809	(133,134)RS-5, 135RS-6	ST. CLAIR	762	714
CONTRACT NO. 76A47				
ILLINOIS FED. AID PROJECT				

DATE _____
 BY _____
 SURVEYED _____
 PLOTTED _____
 NOTE BOOK _____
 NO. _____

DATE _____
 BY _____
 SURVEYED _____
 PLOTTED _____
 NOTE BOOK _____
 NO. _____



684 + 86.02

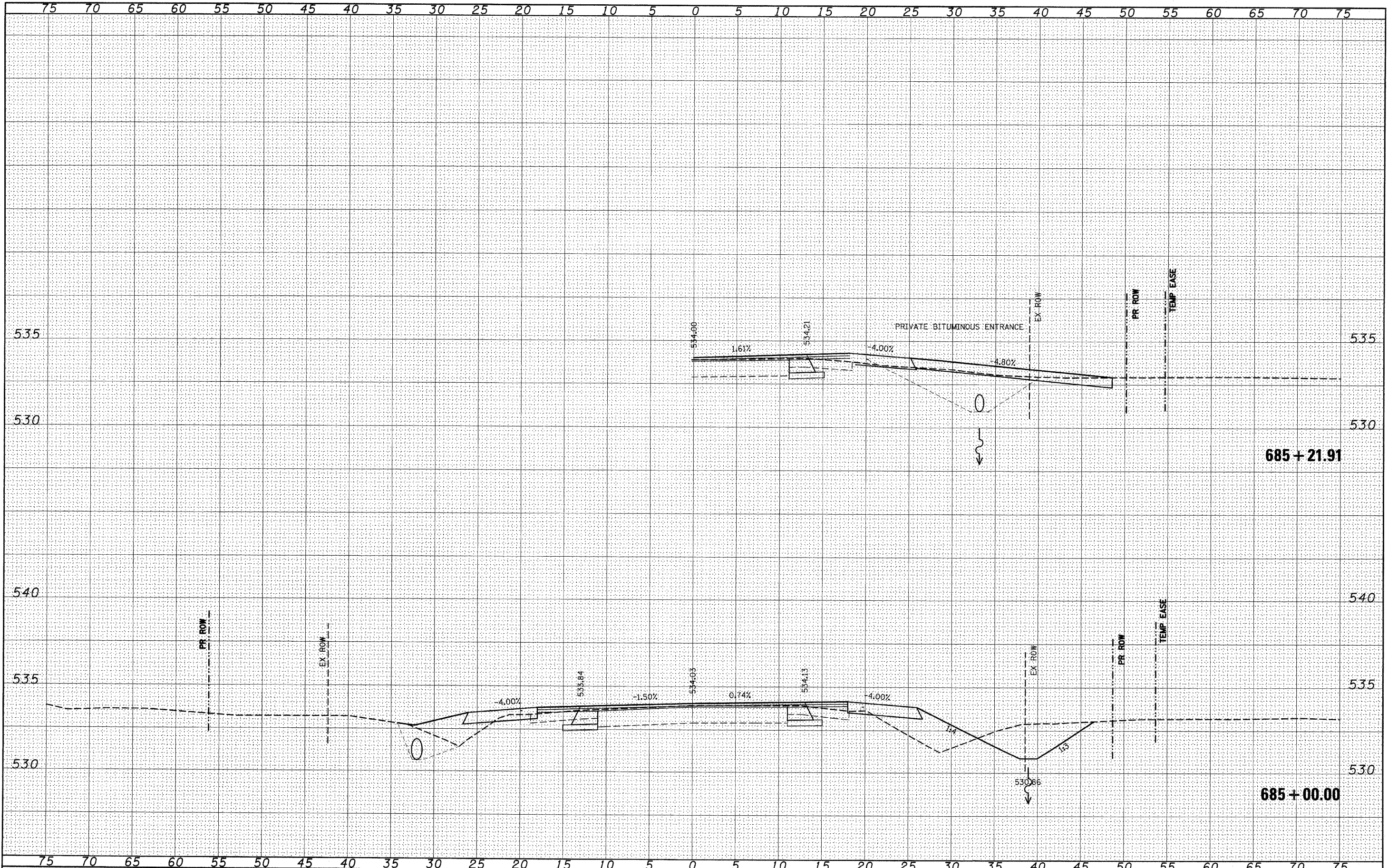
684 + 50.00

FILE NAME =	USER NAME = #USER#	DESIGNED -	REVISED -	STATE OF ILLINOIS DEPARTMENT OF TRANSPORTATION	IL 158	F.A.P. RTE.	SECTION	COUNTY	TOTAL SHEETS	SHEET NO.	
#FILE#		DRAWN -	REVISED -			809	(133,134)RS-5, 135RS-6	ST. CLAIR	762	715	
		CHECKED -	REVISED -			CONTRACT NO. 76A47					
		DATE -	REVISED -			ILLINOIS FED. AID PROJECT					

SCALE: _____ SHEET NO. ___ OF ___ SHEETS STA. 684+50.00 TO STA. 684+86.02

FINAL SURVEY PLOTTED
 SURVEYED PLOTTED
 NOTE BOOK TEMPLATE
 NO. AREAS CHECKED

ORIGINAL SURVEY PLOTTED
 SURVEYED PLOTTED
 NOTE BOOK TEMPLATE
 NO. AREAS CHECKED



FILE NAME =
 #FILE#

USER NAME = #USER#
 DESIGNED -
 DRAWN -
 CHECKED -
 DATE -

REVISED -
 REVISED -
 REVISED -
 REVISED -

**STATE OF ILLINOIS
 DEPARTMENT OF TRANSPORTATION**

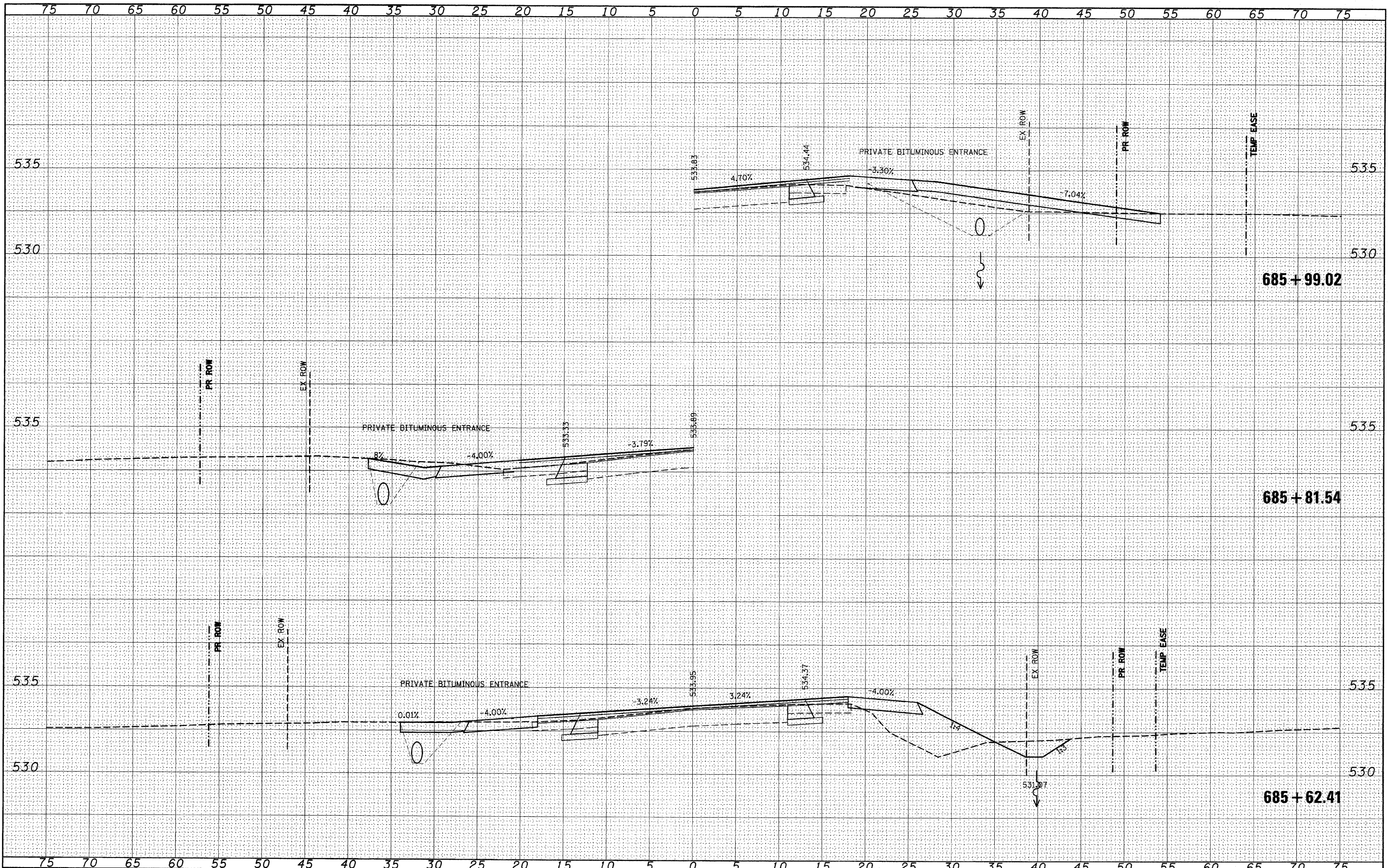
SCALE: _____ SHEET NO. ___ OF ___ SHEETS STA. 685+00.00 TO STA. 685+21.91

IL 158

F.A.P. RTE.	SECTION	COUNTY	TOTAL SHEETS	SHEET NO.
809	(133,134)RS-5, 135RS-6	ST. CLAIR	762	716
CONTRACT NO. 76A47			ILLINOIS FED. AID PROJECT	

DATE	
BY	
FINAL SURVEY	SURVEYED
NOTE BOOK NO.	PLOTTED
	TEMPLATE
	AREAS CHECKED

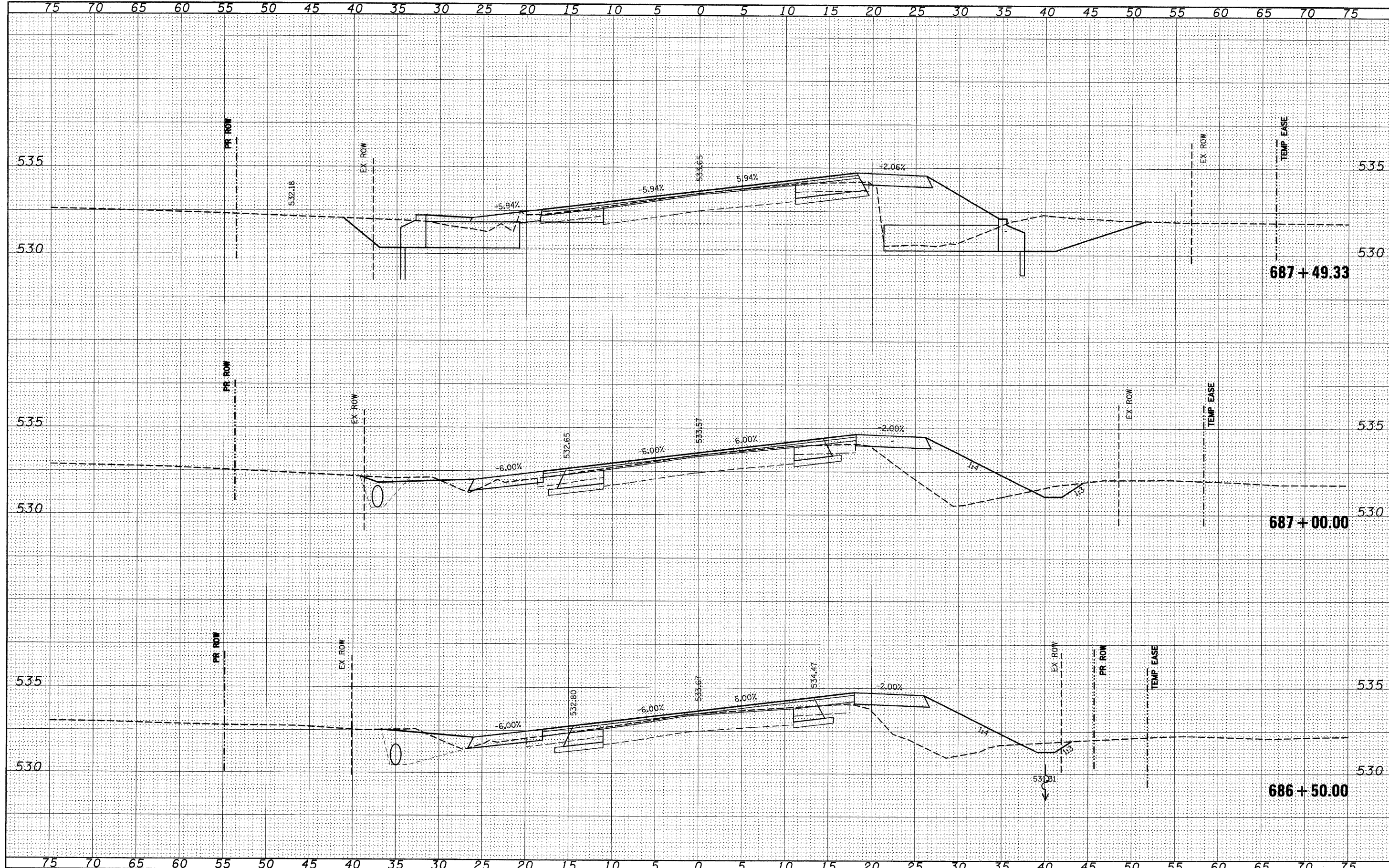
DATE	
BY	
ORIGINAL SURVEY	SURVEYED
NOTE BOOK NO.	PLOTTED
	TEMPLATE
	AREAS CHECKED



FILE NAME = #FILE#	USER NAME = #USER#	DESIGNED -	REVISED -	STATE OF ILLINOIS DEPARTMENT OF TRANSPORTATION	IL 158	F.A.P. RTE. 809	SECTION 033,134RS-5, 135RS-6	COUNTY ST. CLAIR	TOTAL SHEETS 762	SHEET NO. 717	
		DRAWN -	REVISED -			SCALE: _____	SHEET NO. ___ OF ___ SHEETS	CONTRACT NO. 76A47		ILLINOIS FED. AID PROJECT	
		CHECKED -	REVISED -			STA. 685+62.41 TO STA. 685+99.02					
		DATE -	REVISED -								

DATE	
BY	
FINAL SURVEY	SURVEYED
NOTE BOOK NO.	PLOTTED
	TEMPLATE
	AREAS CHECKED

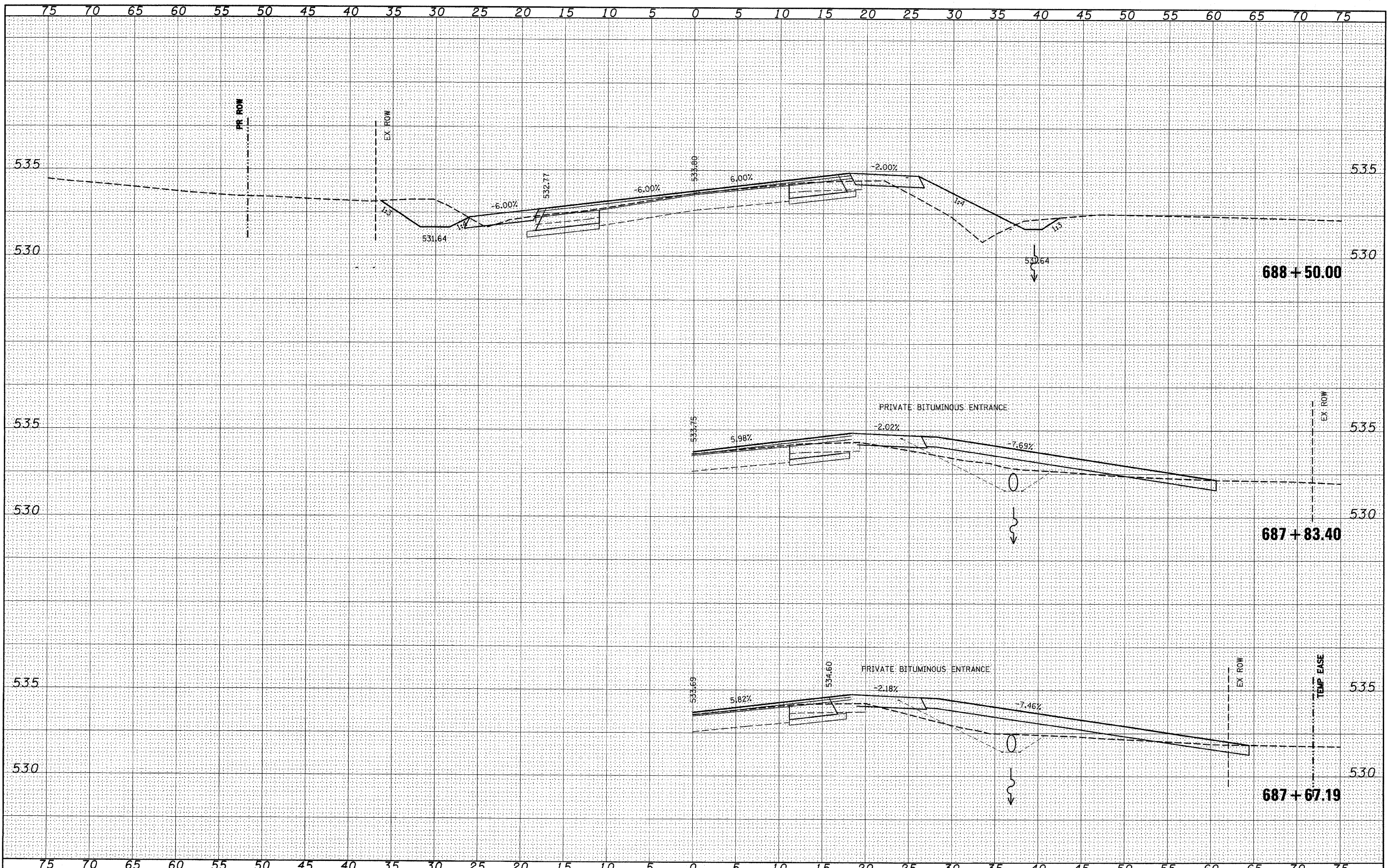
DATE	
BY	
ORIGINAL SURVEY	SURVEYED
NOTE BOOK NO.	PLOTTED
	TEMPLATE
	AREAS CHECKED



FILE NAME =	USER NAME = *USER*	DESIGNED -	REVISED -	STATE OF ILLINOIS DEPARTMENT OF TRANSPORTATION		IL 158		F.A.P. RTE.	SECTION	COUNTY	TOTAL SHEETS	SHEET NO.
FILE#		DRAWN -	REVISED -			SCALE: _____	SHEET NO. ___ OF ___ SHEETS	STA. 686+50.00 TO STA. 687+49.33	809	(133,134)RS-5, 135RS-6	ST. CLAIR	762
		CHECKED -	REVISED -					CONTRACT NO. 76A47		ILLINOIS FED. AID PROJECT		
		DATE -	REVISED -									

DATE	
BY	
SURVEYED	
PLOTTED	
NOTE BOOK	
AREAS CHECKED	

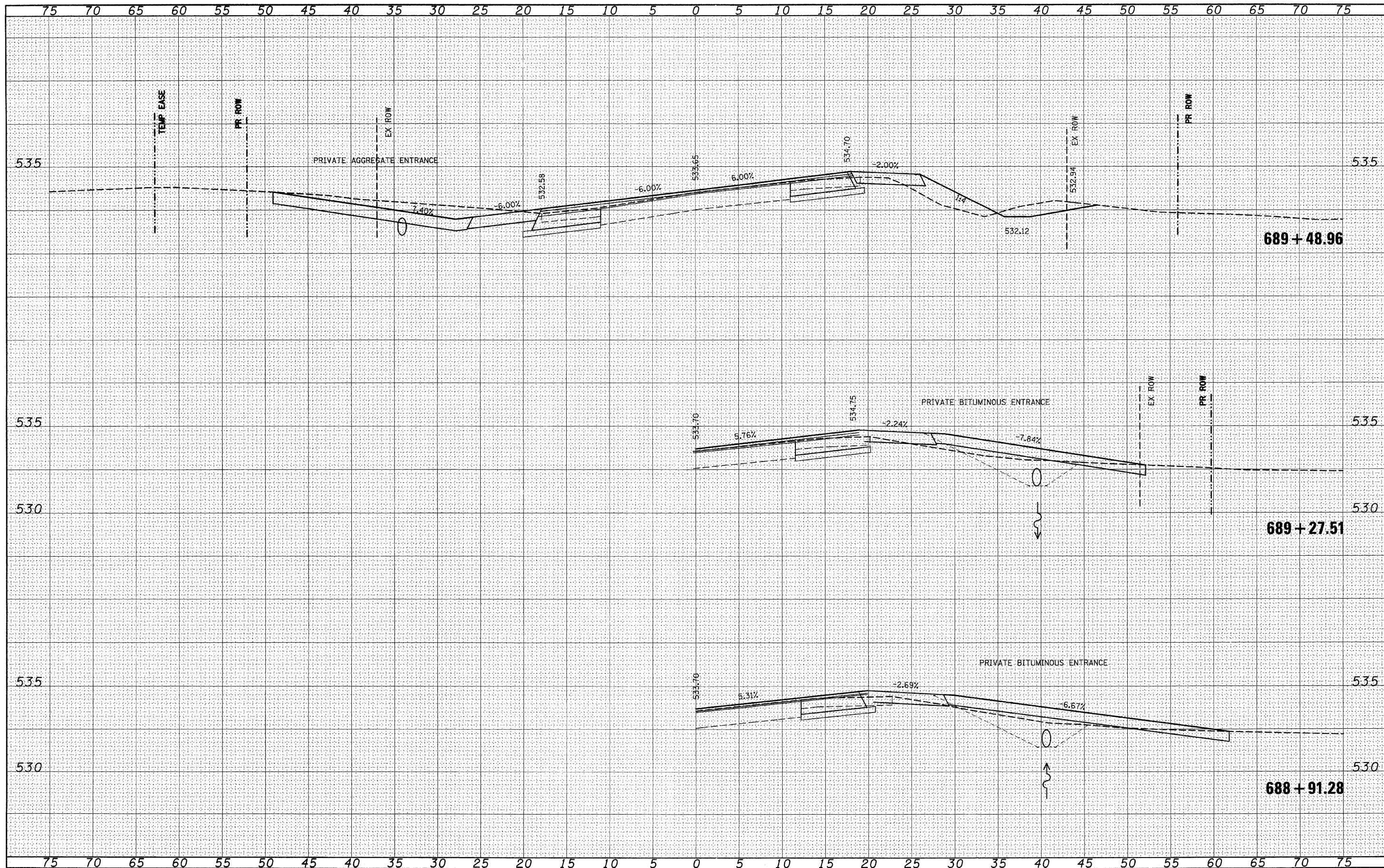
DATE	
BY	
ORIGINAL SURVEY	
PLOTTED	
NOTE BOOK	
AREAS CHECKED	



FILE NAME =	USER NAME = #USER#	DESIGNED - ---	REVISED - ---	STATE OF ILLINOIS DEPARTMENT OF TRANSPORTATION	IL 158	F.A.P. RTE. 809	SECTION (133,134)RS-5, 135RS-6	COUNTY ST. CLAIR	TOTAL SHEETS 762	SHEET NO. 719	
#FILE#		DRAWN - ---	REVISED - ---			SCALE: _____	SHEET NO. ___ OF ___ SHEETS	CONTRACT NO. 76A47		[ILLINOIS] FED. AID PROJECT	
		CHECKED - ---	REVISED - ---			STA. 687+67.19 TO STA. 688+50.00					
		DATE - ---	REVISED - ---								

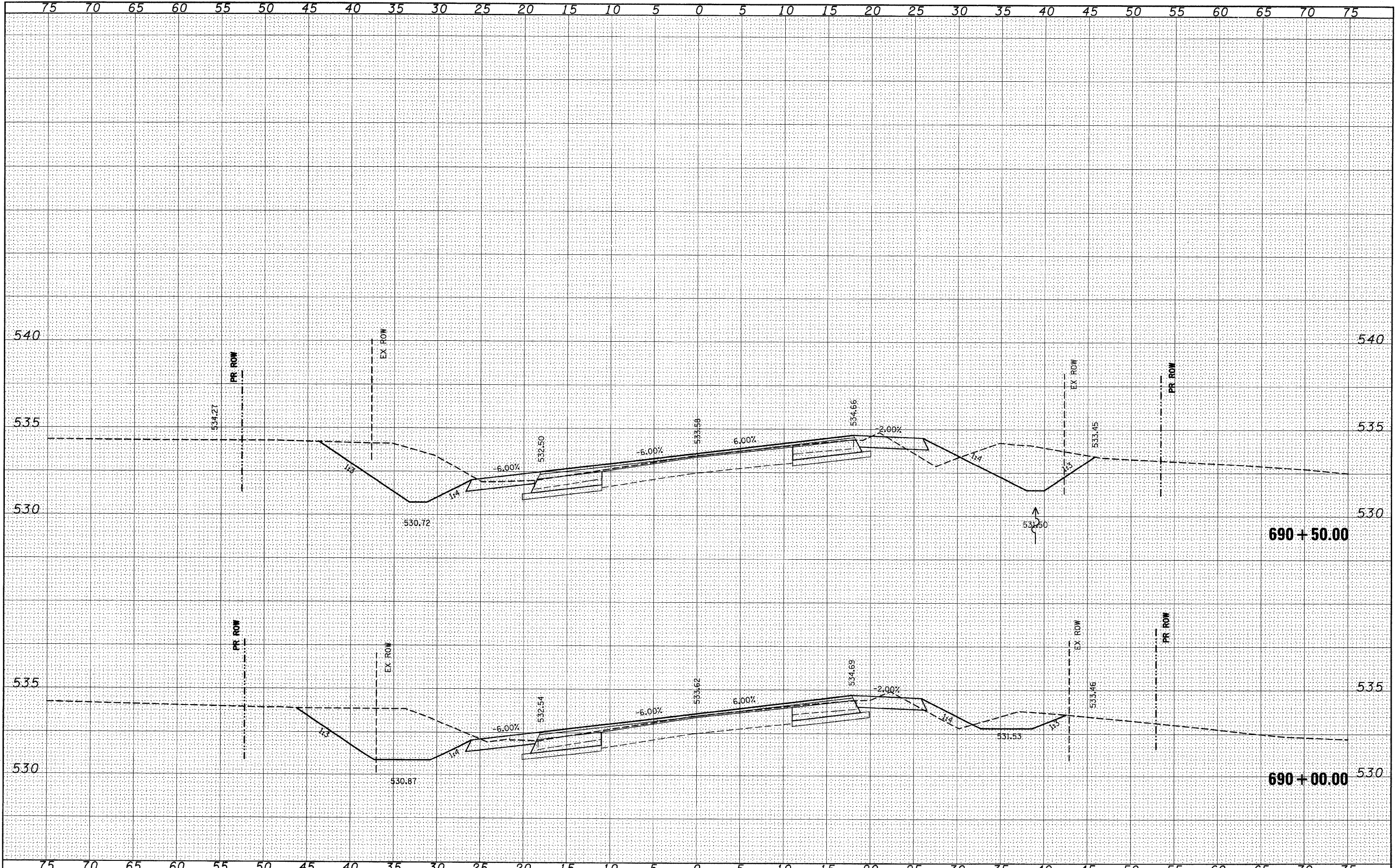
DATE _____ BY _____
 SURVEYED _____ PLOTTED _____
 SURVEY _____ NOTE BOOK _____
 NO. _____

DATE _____ BY _____
 SURVEYED _____ PLOTTED _____
 SURVEY _____ NOTE BOOK _____
 NO. _____



FINAL SURVEY NO.	BY	DATE
SKETCHED		
PLOTTED		
TEMPLATE		
NOTE BOOK		
AREAS CHECKED		

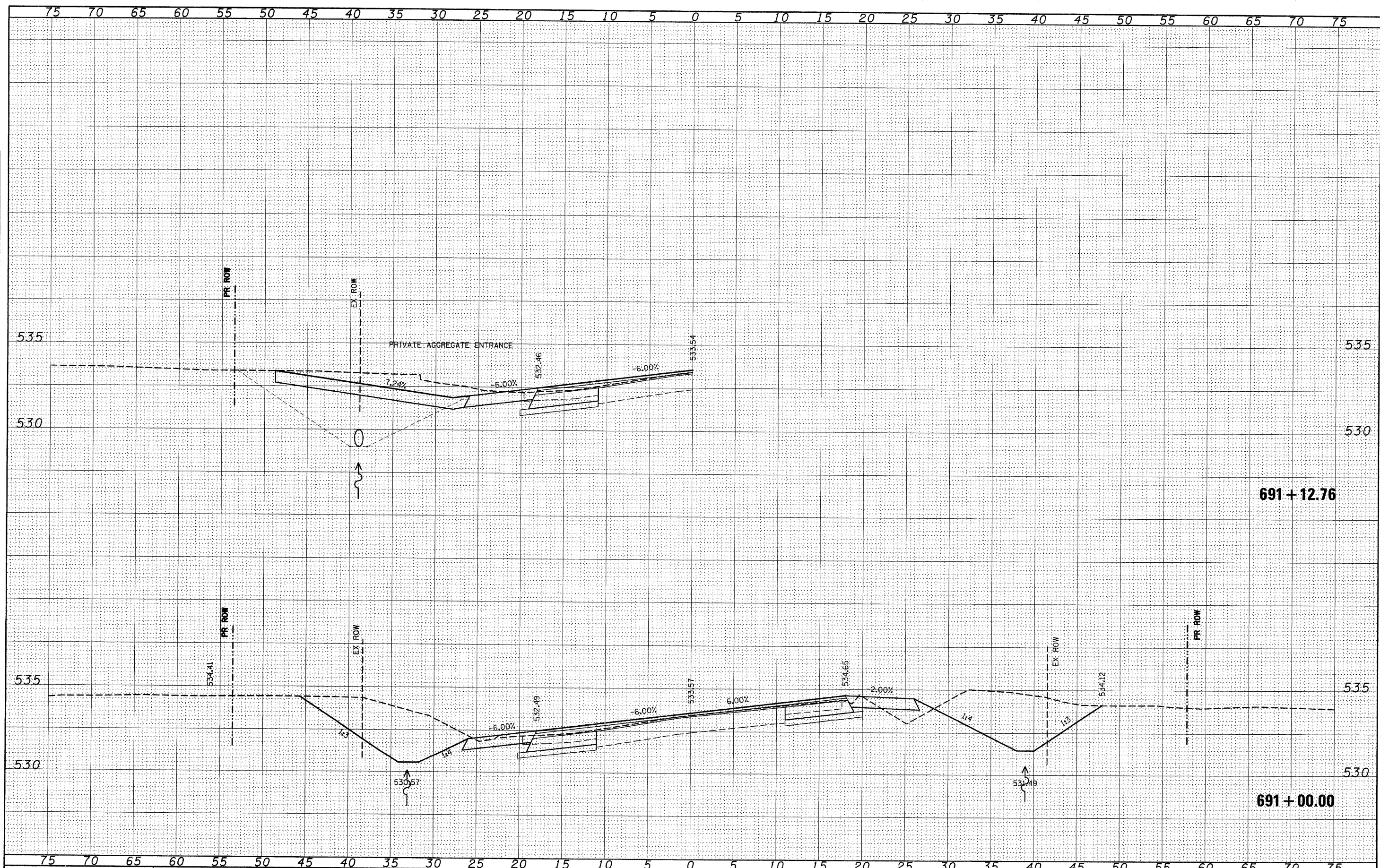
ORIGINAL SURVEY NO.	BY	DATE
SKETCHED		
PLOTTED		
TEMPLATE		
NOTE BOOK		
AREAS CHECKED		



FILE NAME =	USER NAME = #USER#	DESIGNED -	REVISED -	STATE OF ILLINOIS DEPARTMENT OF TRANSPORTATION	IL 158	F.A.P. RTE.	SECTION	COUNTY	TOTAL SHEETS	SHEET NO.	
#FILE#		DRAWN -	REVISED -			809	(133,134)RS-5, 135RS-6	ST. CLAIR	762	721	
		CHECKED -	REVISED -			CONTRACT NO. 76A47					
		DATE -	REVISED -			[ILLINOIS] FED. AID PROJECT					
					SCALE: _____	SHEET NO. ___ OF ___ SHEETS	STA. 690+00.00 TO STA. 690+50.00				

FINAL SURVEY	BY	DATE
SURVEYED		
PLOTTED		
NOTE BOOK		
TEMPLATE		
AREAS		
CHECKED		
NO.		

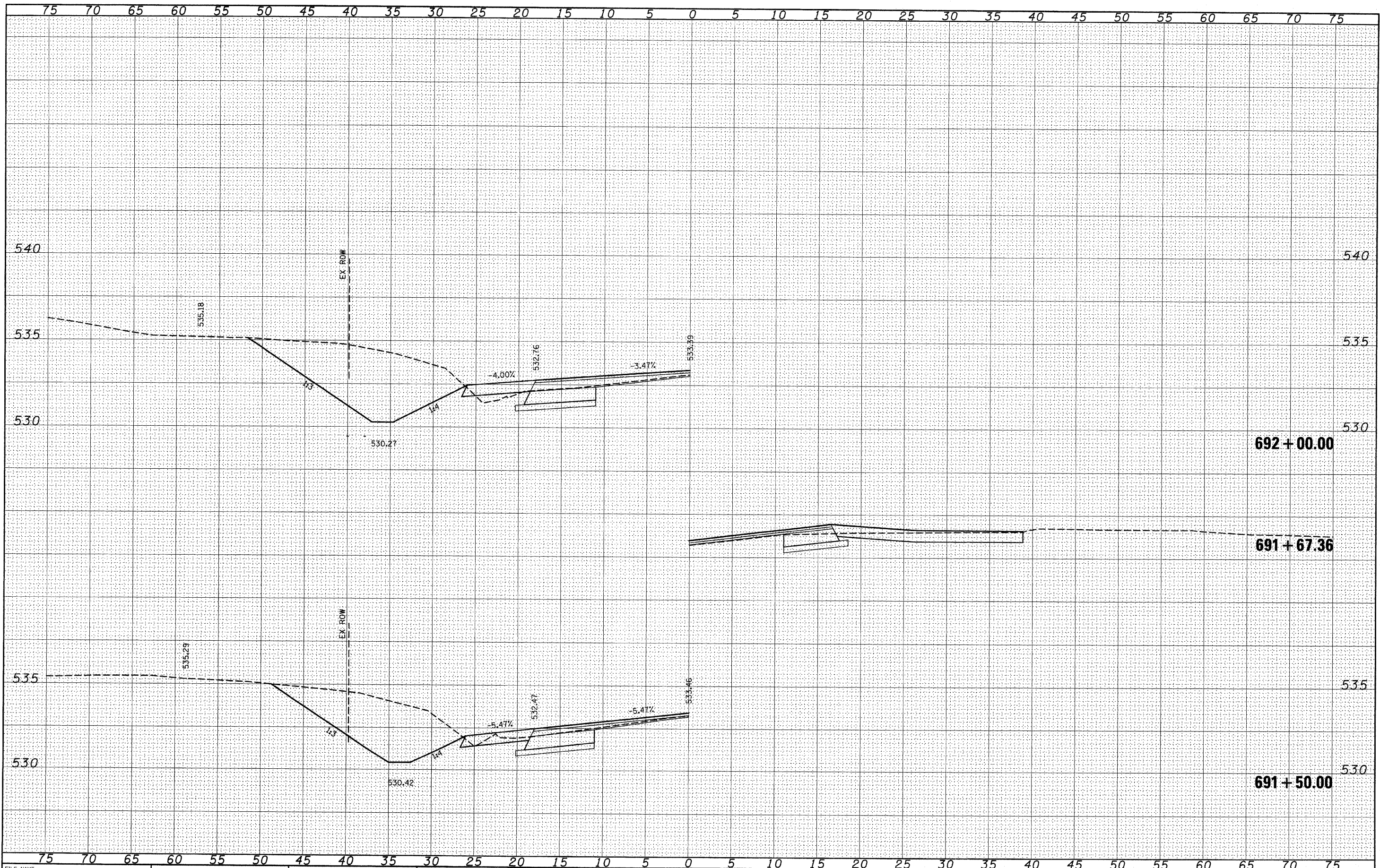
ORIGINAL SURVEY	BY	DATE
SURVEYED		
PLOTTED		
NOTE BOOK		
TEMPLATE		
AREAS		
CHECKED		
NO.		



FILE NAME =	USER NAME = #USER*	DESIGNED -	REVISED -	STATE OF ILLINOIS DEPARTMENT OF TRANSPORTATION	IL 158	F.A.P. RTE.	SECTION	COUNTY	TOTAL SHEETS	SHEET NO.	
FILEL		DRAWN -	REVISED -			809	(133,134)RS-5, 135RS-6	ST. CLAIR	762	722	
		CHECKED -	REVISED -			CONTRACT NO. 76A47					
		DATE -	REVISED -			ILLINOIS FED. AID PROJECT					
					SCALE: _____	SHEET NO. ___ OF ___ SHEETS		STA. 691+00.00 TO STA. 691+12.76			

DATE _____ BY _____
 SURVEYED _____ PLOTTED _____
 SURVEY BOOK _____ TEMPLATE _____
 NO. _____ AREAS CHECKED _____

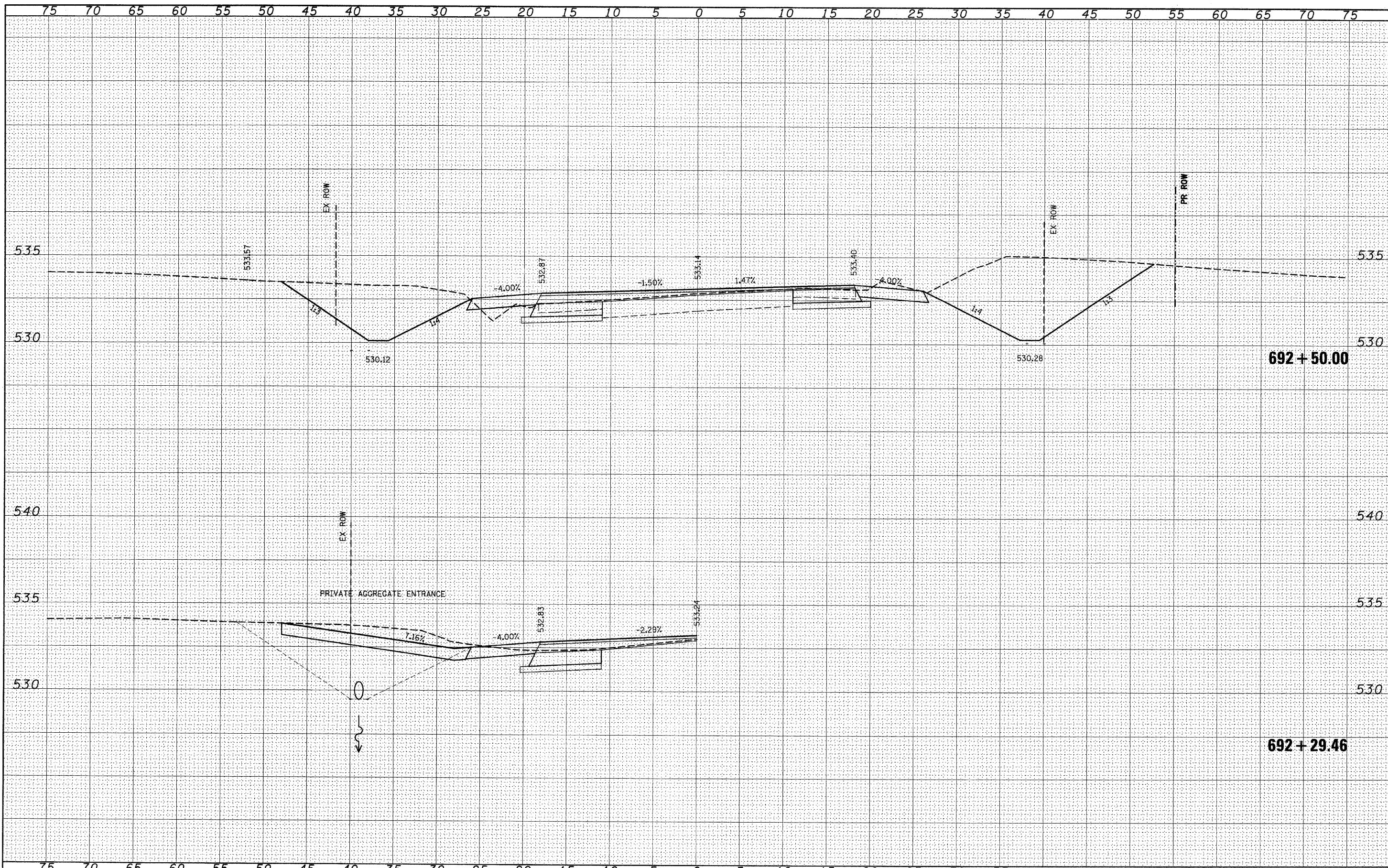
DATE _____ BY _____
 SURVEYED _____ PLOTTED _____
 SURVEY BOOK _____ TEMPLATE _____
 NO. _____ AREAS CHECKED _____



FILE NAME =	USER NAME = #USER#	DESIGNED -	REVISED -	STATE OF ILLINOIS DEPARTMENT OF TRANSPORTATION	IL 158	F.A.P. RTE.	SECTION	COUNTY	TOTAL SHEETS	SHEET NO.	
#FILE#		DRAWN -	REVISED -			.809	(133,134)RS-5, 135RS-6	ST. CLAIR	762	723	
		CHECKED -	REVISED -			CONTRACT NO. 76A47					
		DATE -	REVISED -			ILLINOIS FED. AID PROJECT					
					SCALE: _____	SHEET NO. ___ OF ___ SHEETS		STA. 691+50.00 TO STA. 692+00.00			

FINAL SURVEY	SURVEYED	BY	DATE
NOTE BOOK NO.	PLOTTED		
	TEMPLATE		
	AREAS CHECKED		

ORIGINAL SURVEY	SURVEYED	BY	DATE
NOTE BOOK NO.	PLOTTED		
	TEMPLATE		
	AREAS CHECKED		



FILE NAME =
#FILE#

USER NAME = #USER#	DESIGNED -	REVISÉ -
	DRAWN -	REVISÉ -
PLOT SCALE = #SCALE#	CHECKED -	REVISÉ -
PLOT DATE = #DATE#	DATE -	REVISÉ -

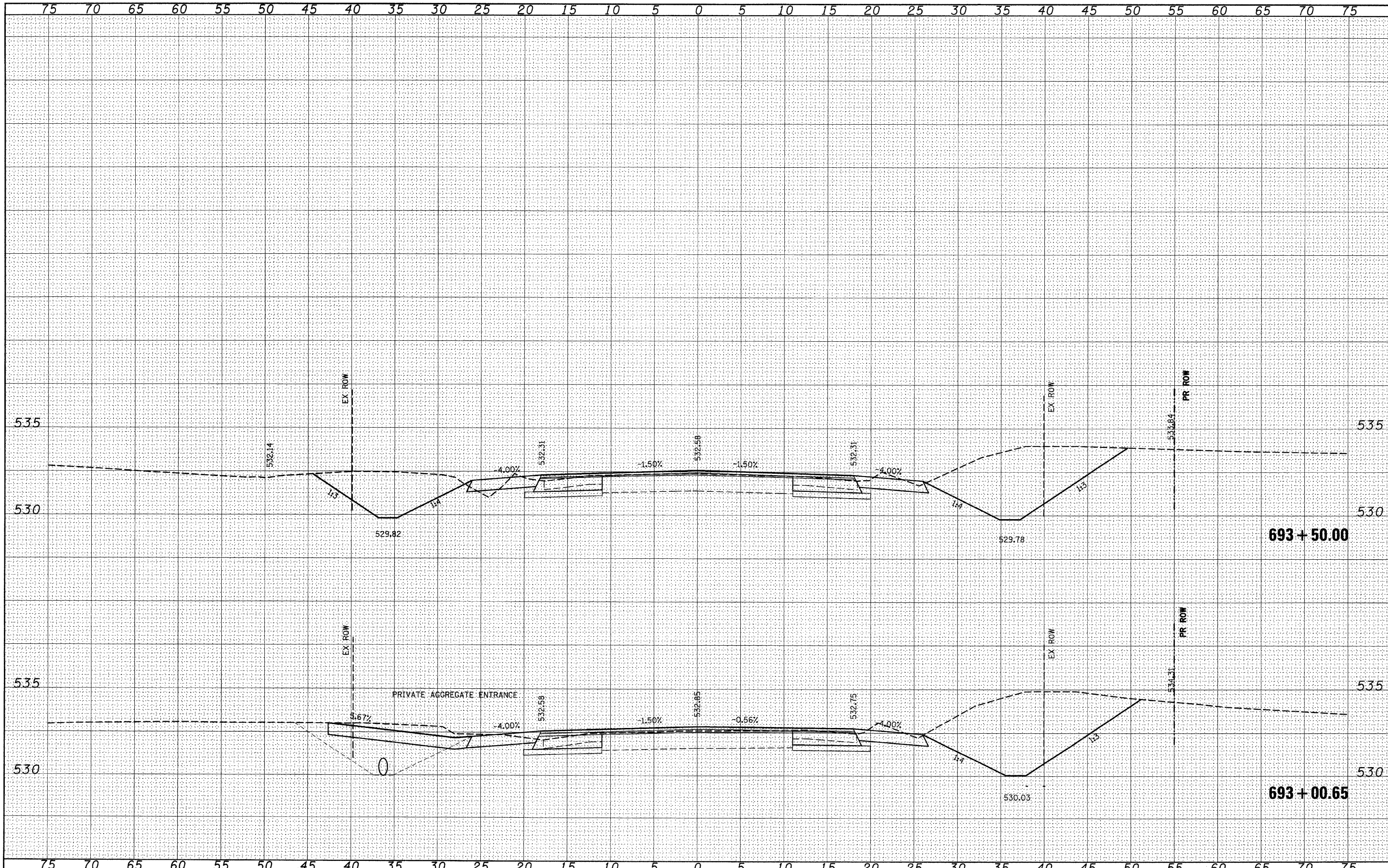
**STATE OF ILLINOIS
DEPARTMENT OF TRANSPORTATION**

IL 158
SCALE: _____ SHEET NO. ___ OF ___ SHEETS STA. 692+29.46 TO STA. 692+50.00

F.A.P. RTE.	SECTION	COUNTY	TOTAL SHEETS	SHEET NO.
809	(133,134)RS-5, 135RS-6	ST. CLAIR	762	724
				CONTRACT NO. 76A47
ILLINOIS FED. AID PROJECT				

FINAL SURVEY SURVEYED PLOTTED TEMP. DATE
 NO. BOOK NOTE AREAS CHECKED

ORIGINAL SURVEY SURVEYED PLOTTED TEMP. DATE
 NO. BOOK NOTE AREAS CHECKED



FILE NAME =
 #FILEL#

USER NAME = #USER*
 PLOT SCALE = #SCALE*
 PLOT DATE = #DATE*

DESIGNED -	---	REVISED -	-----
DRAWN -	---	REVISED -	-----
CHECKED -	---	REVISED -	-----
DATE -	---	REVISED -	-----

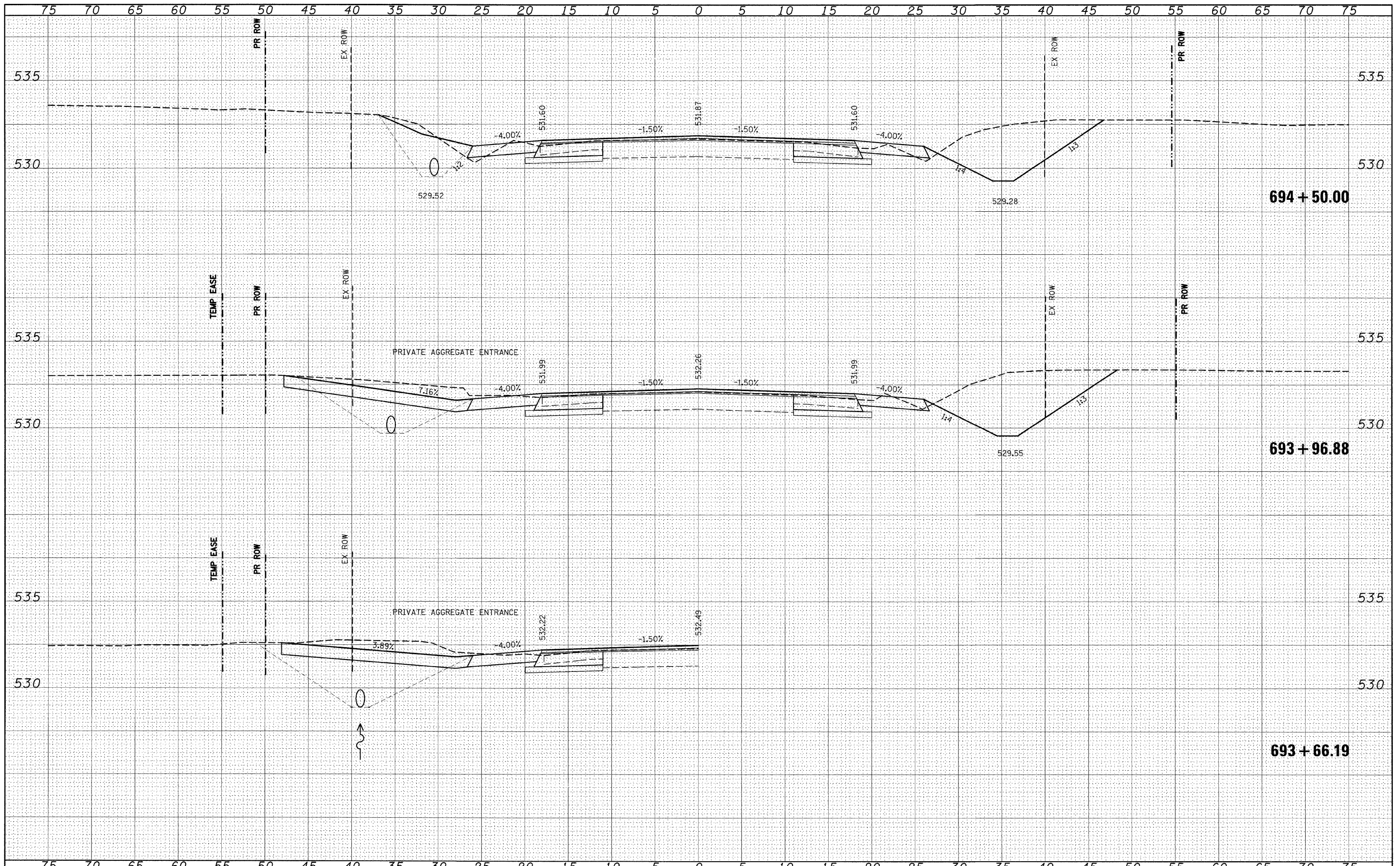
**STATE OF ILLINOIS
 DEPARTMENT OF TRANSPORTATION**

IL 158
 SCALE: _____ SHEET NO. ___ OF ___ SHEETS STA. 693+00.65 TO STA. 693+50.00

F.A.P. RTE.	SECTION	COUNTY	TOTAL SHEETS	SHEET NO.
809	(133,134)RS-5, 135RS-6	ST. CLAIR	762	725
CONTRACT NO. 76A47			ILLINOIS FED. AID PROJECT	

FINAL SURVEY	SURVEYED	BY	DATE
NOTE BOOK	PLOTTED		
NO.	TEMPLATE		
	AREAS CHECKED		

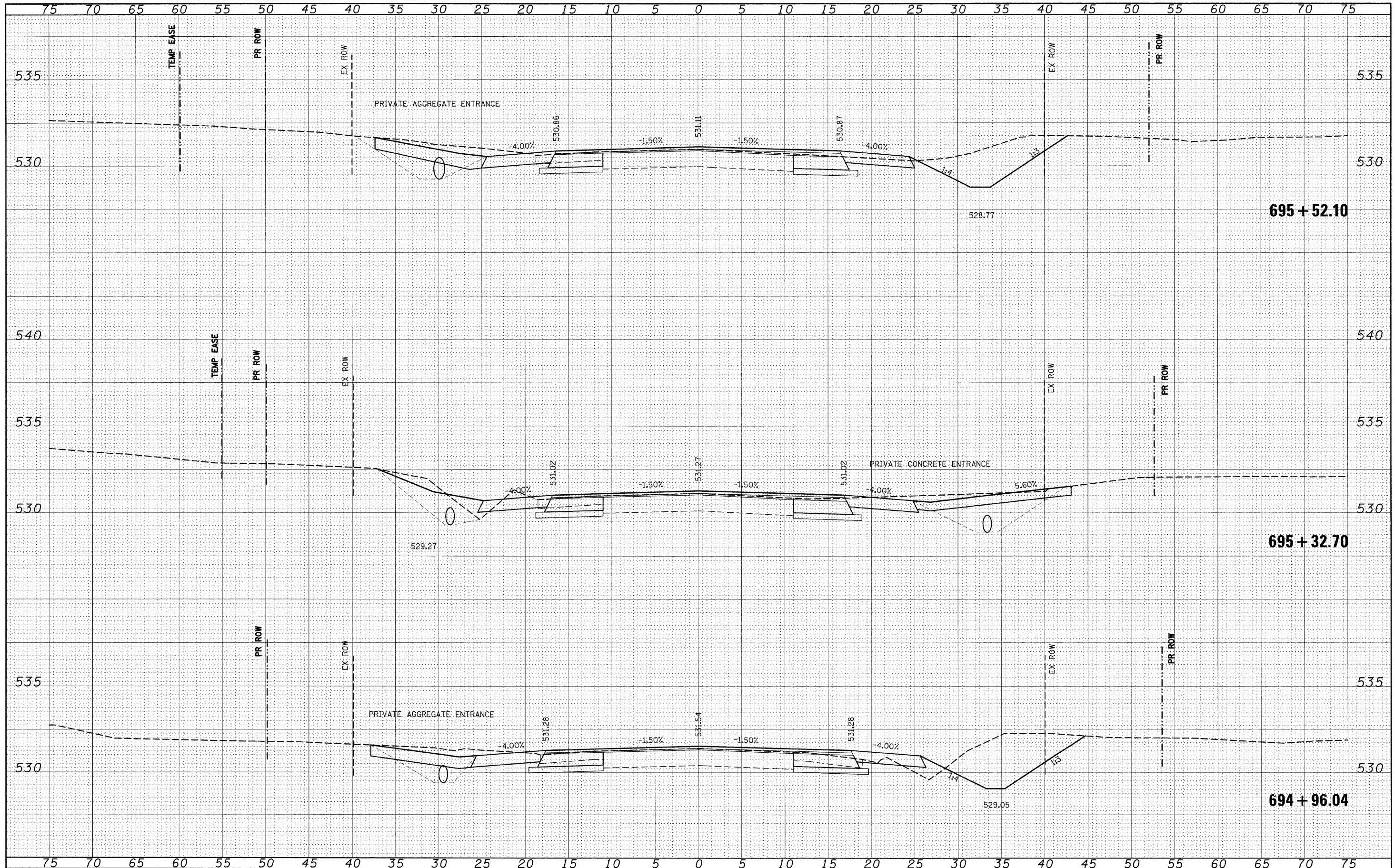
ORIGINAL SURVEY	SURVEYED	BY	DATE
NOTE BOOK	PLOTTED		
NO.	TEMPLATE		
	AREAS CHECKED		



FILE NAME =	USER NAME = korlasol	DESIGNED -	REVISED -	STATE OF ILLINOIS DEPARTMENT OF TRANSPORTATION	IL 158	F.A.P. RTE.	SECTION	COUNTY	TOTAL SHEETS	SHEET NO.
st:\pwwork\pwwid\karlasol\dms51269\ssht121923.dgn	PLOT SCALE = 5.0000' / IN.	DRAWN -	REVISED -			809	(133,134)RS-5, 135RS-6	ST. CLAIR	762	726
PLOT DATE = 12/2/2009	DATE -	CHECKED -	REVISED -			SCALE: _____ SHEET NO. ___ OF ___ SHEETS STA. 693+66.19 TO STA. 694+50.00		CONTRACT NO. 76A47		
		DATE -	REVISED -			ILLINOIS FED. AID PROJECT				

FINAL SURVEY	DATE
SURVEYED BY	BY
NOTE BOOK NO.	NO.
AREAS CHECKED	

ORIGINAL SURVEY	DATE
SURVEYED BY	BY
NOTE BOOK NO.	NO.
AREAS CHECKED	



FILE NAME =
 c:\p\work\p\WIDOT\KARLASAL\dms51269\wash\20190224.dgn

USER NAME = karlasal
 PLOT SCALE = 5.00000' / IN.
 PLOT DATE = 12/2/2009

DESIGNED -
 DRAWN -
 CHECKED -
 DATE -

REVISED -
 REVISED -
 REVISED -
 REVISED -

**STATE OF ILLINOIS
 DEPARTMENT OF TRANSPORTATION**

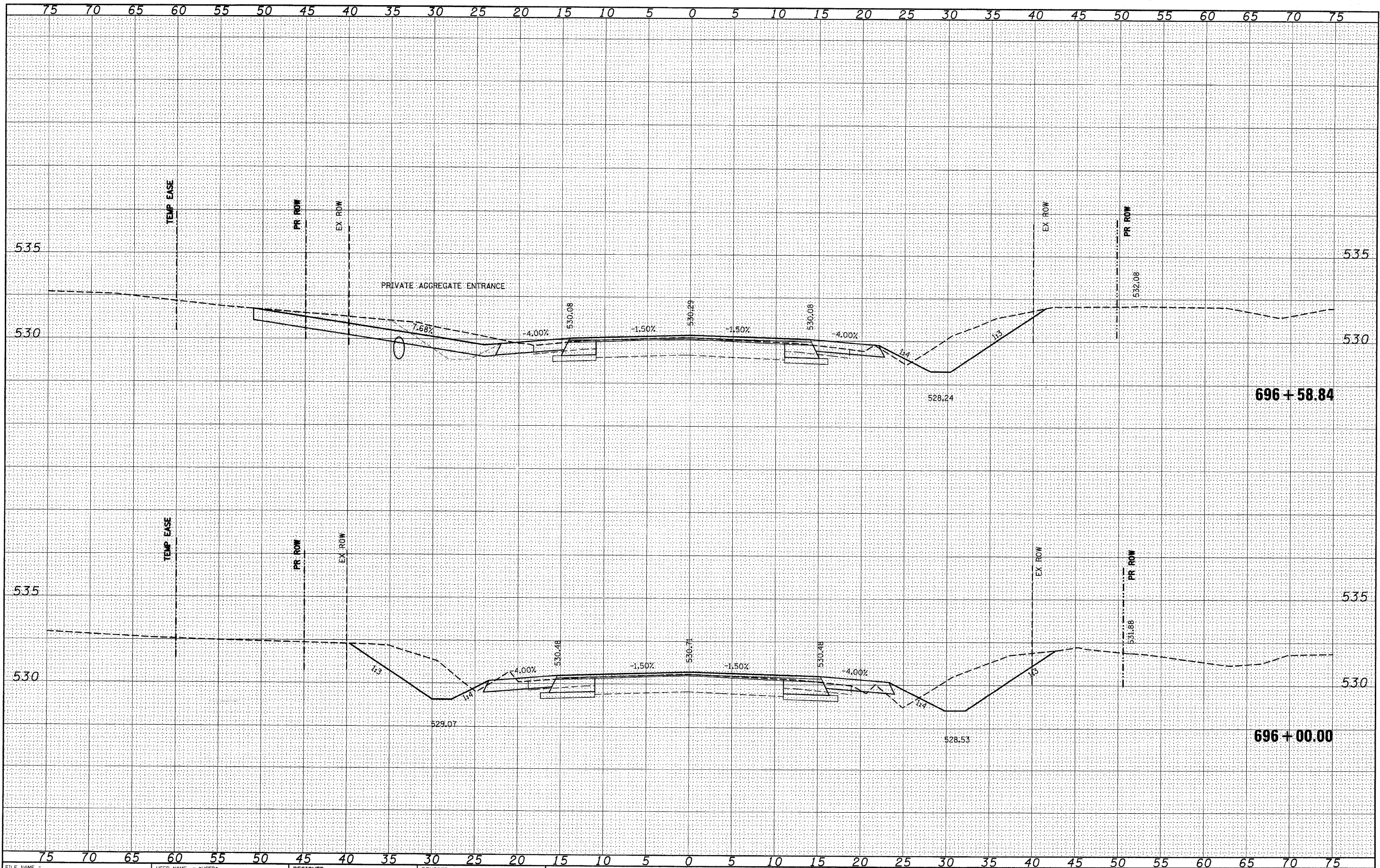
IL 158
 SCALE: _____ SHEET NO. ___ OF ___ SHEETS
 STA. 694+96.04 TO STA. 695+52.10

F.A.P. RTE.	SECTION	COUNTY	TOTAL SHEETS	SHEET NO.
809	(133,134)RS-5, 135RS-6	ST. CLAIR	762	727
CONTRACT NO. 76A47			ILLINOIS FED. AID PROJECT	

Rev. Sheet 12-21-09

FINAL SURVEY	SURVEYED	BY	DATE
NOTE BOOK	PLOTTED		
NO.	TEMPLATE		
	AREAS CHECKED		

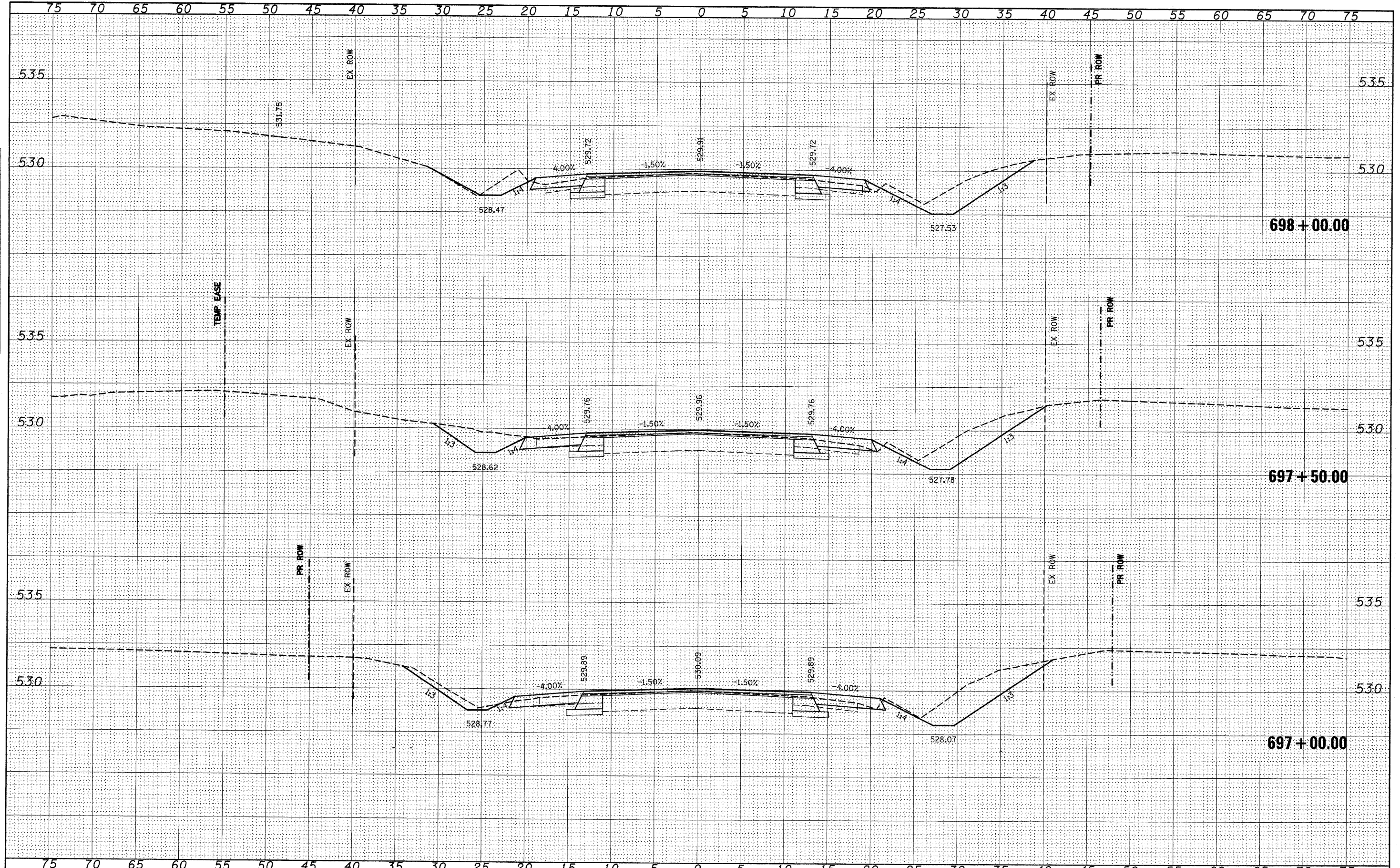
ORIGINAL SURVEY	SURVEYED	BY	DATE
NOTE BOOK	PLOTTED		
NO.	TEMPLATE		
	AREAS CHECKED		



FILE NAME = #FILE#	USER NAME = #USER#	DESIGNED -	REVISIED -	STATE OF ILLINOIS DEPARTMENT OF TRANSPORTATION	IL 158	F.A.P. RTE. 809	SECTION (133,134)RS-5, 135RS-6	COUNTY ST. CLAIR	TOTAL SHEETS 762	SHEET NO. 728	
		DRAWN -	REVISIED -			SCALE: _____	SHEET NO. ___ OF ___ SHEETS	CONTRACT NO. 76A47		ILLINOIS FED. AID PROJECT	
		CHECKED -	REVISIED -			STA. 696+00.00 TO STA. 696+58.84					
		DATE -	REVISIED -								

DATE	
BY	
SUBMITTED	
PLOTTED	
TEMP. DATE	
AREAS CHECKED	
NO.	

DATE	
BY	
SUBMITTED	
PLOTTED	
TEMP. DATE	
AREAS CHECKED	
NO.	

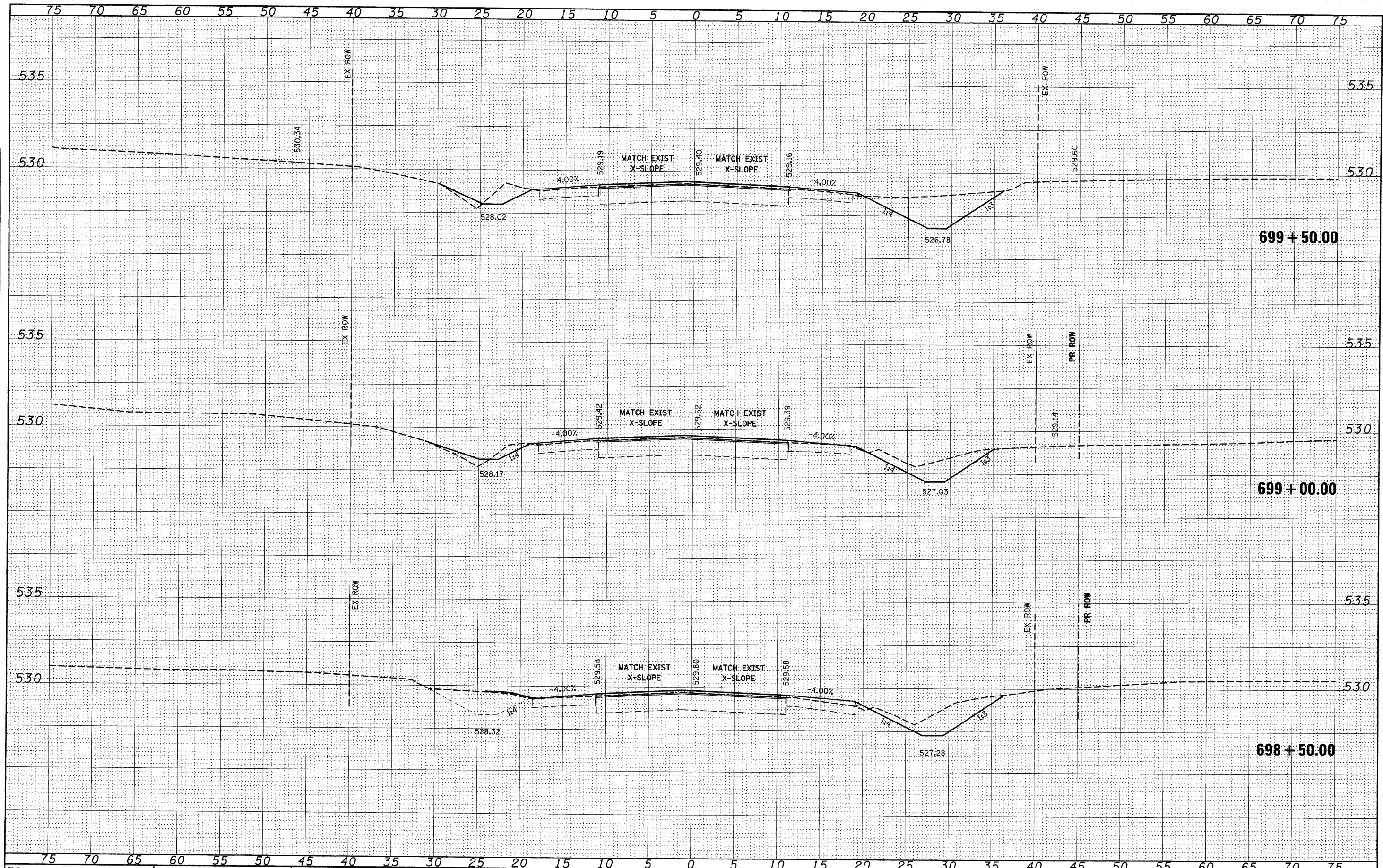


FILE NAME =	USER NAME = \$USER\$	DESIGNED - ---	REVISED - ---	STATE OF ILLINOIS DEPARTMENT OF TRANSPORTATION	IL 158	F.A.P. RTE.	SECTION	COUNTY	TOTAL SHEETS	SHEET NO.	
#FILEL#		DRAWN - ---	REVISED - ---			809	(133,134)RS-5, 135RS-6	ST. CLAIR	762	729	
PLOT SCALE = \$SCALE\$		CHECKED - ---	REVISED - ---			CONTRACT NO. 76A47					
PLOT DATE = \$DATE\$		DATE - ---	REVISED - ---			ILLINOIS FED. AID PROJECT					

SCALE: _____ SHEET NO. ___ OF ___ SHEETS STA. 697+00.00 TO STA. 698+00.00

DATE	
BY	
SURVEYED	
PLOTTED	
TEMPLATE	
NOTE BOOK	
AREAS CHECKED	
NO.	

DATE	
BY	
SURVEYED	
PLOTTED	
TEMPLATE	
NOTE BOOK	
AREAS CHECKED	
NO.	



FILE NAME =
#FILE#

USER NAME = #USER#	DESIGNED -	REVISED -
	DRAWN -	REVISED -
PLOT SCALE = #SCALE#	CHECKED -	REVISED -
PLOT DATE = #DATE#	DATE -	REVISED -

**STATE OF ILLINOIS
DEPARTMENT OF TRANSPORTATION**

IL 158

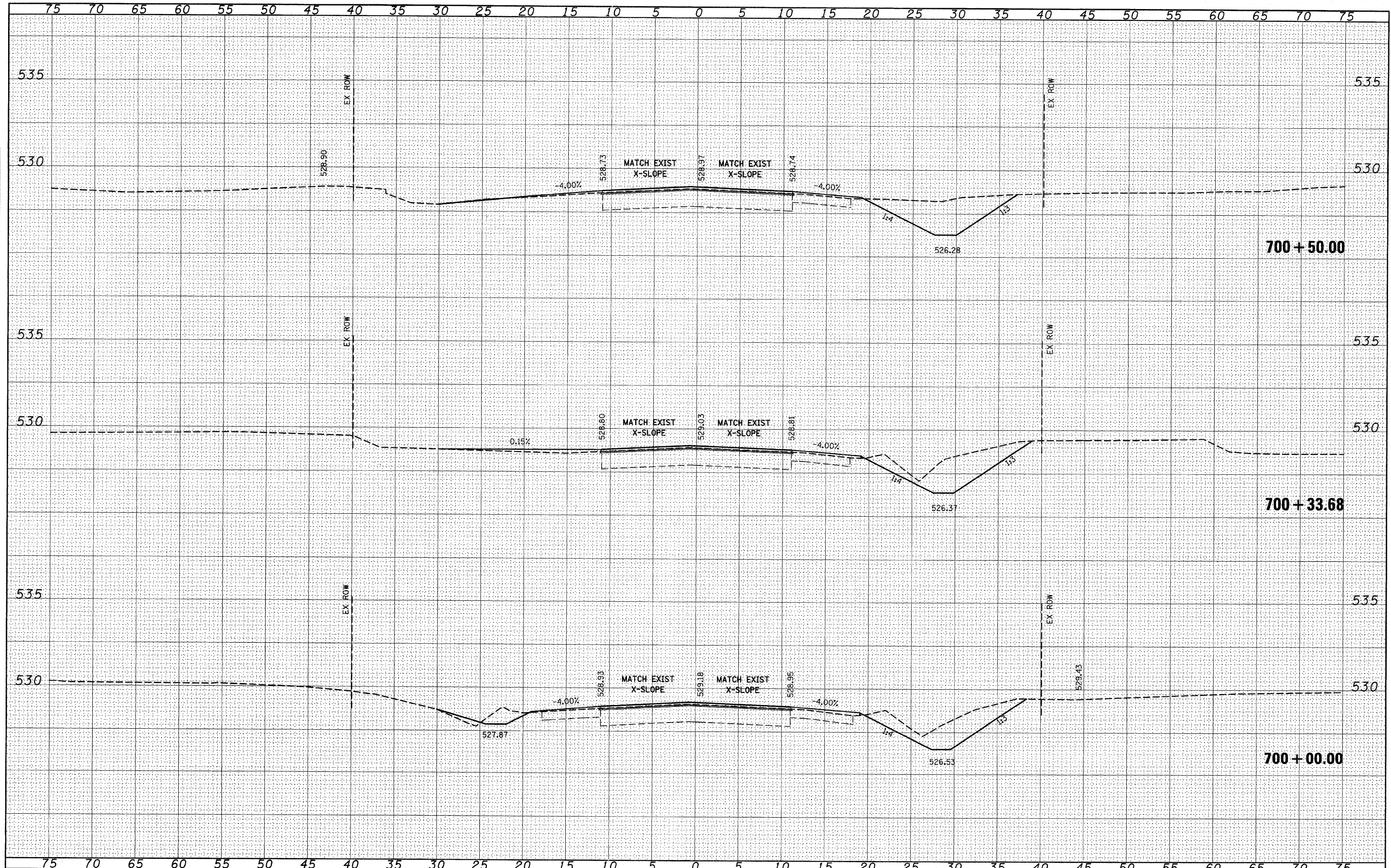
SCALE: _____ SHEET NO. ___ OF ___ SHEETS STA. 698+50.00 TO STA. 699+50.00

F.A.P. RTE.	SECTION	COUNTY	TOTAL SHEETS	SHEET NO.
809	(133,134)RS-5, 135RS-6	ST. CLAIR	762	730
				CONTRACT NO. 76A47

[ILLINOIS] FED. AID PROJECT

DATE	
BY	
FINAL SURVEY	SURVEYED
NOTE BOOK	PLOTTED
NO.	TEMPLATE
	AREAS CHECKED

DATE	
BY	
ORIGINAL SURVEY	SURVEYED
NOTE BOOK	PLOTTED
NO.	TEMPLATE
	AREAS CHECKED

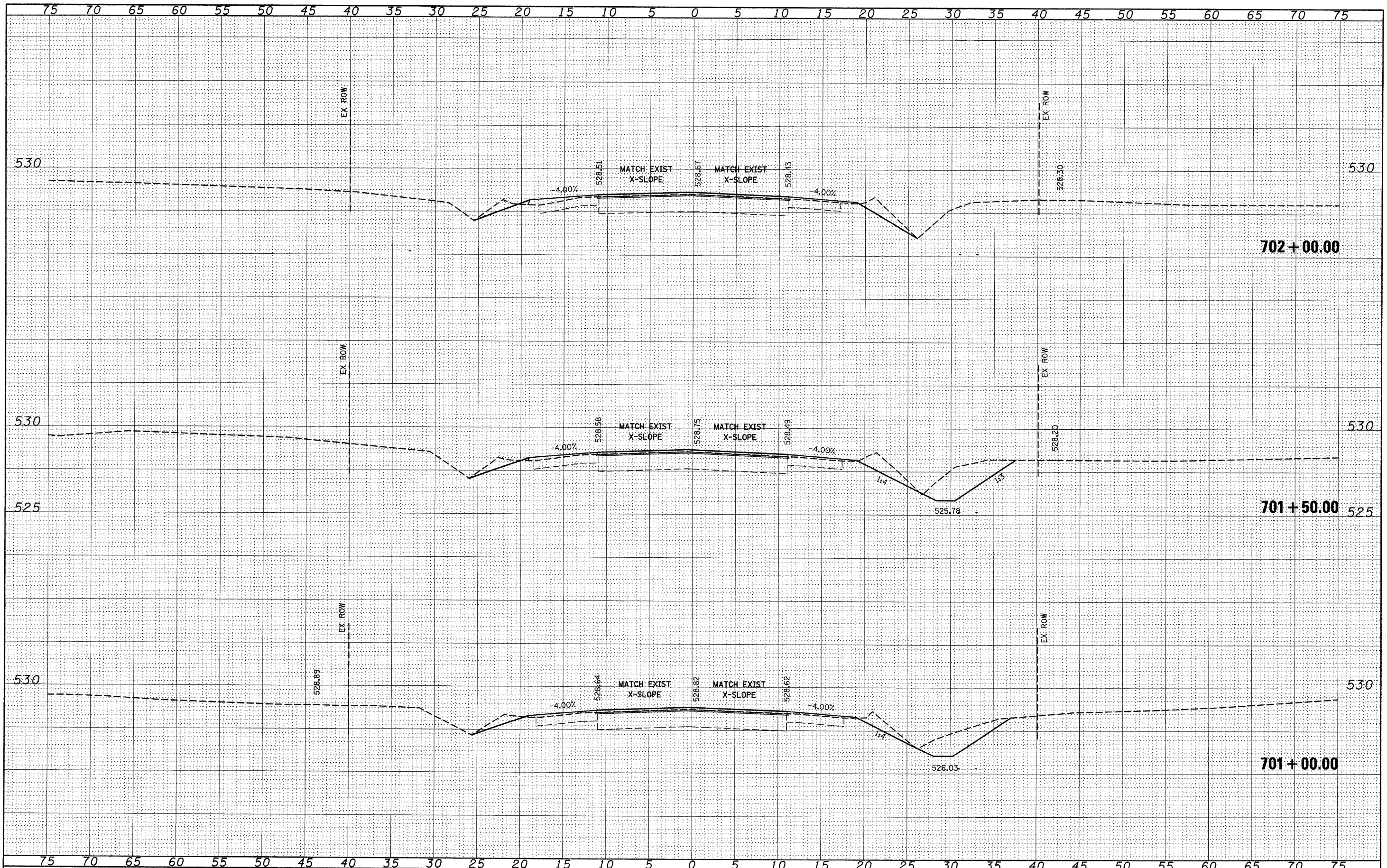


FILE NAME =	USER NAME = *USER*	DESIGNED -	REVISED -	STATE OF ILLINOIS DEPARTMENT OF TRANSPORTATION	IL 158	F.A.P. RTE.	SECTION	COUNTY	TOTAL SHEETS	SHEET NO.	
#FILE#		DRAWN -	REVISED -			.809	(133,134)RS-5, 135RS-6	ST. CLAIR	762	731	
PLOT SCALE = *SCALE*		CHECKED -	REVISED -			CONTRACT NO. 76A47					
PLOT DATE = *DATE*		DATE -	REVISED -			ILLINOIS FED. AID PROJECT					

SCALE: _____ SHEET NO. ___ OF ___ SHEETS STA. 700+00.00 TO STA. 700+50.00

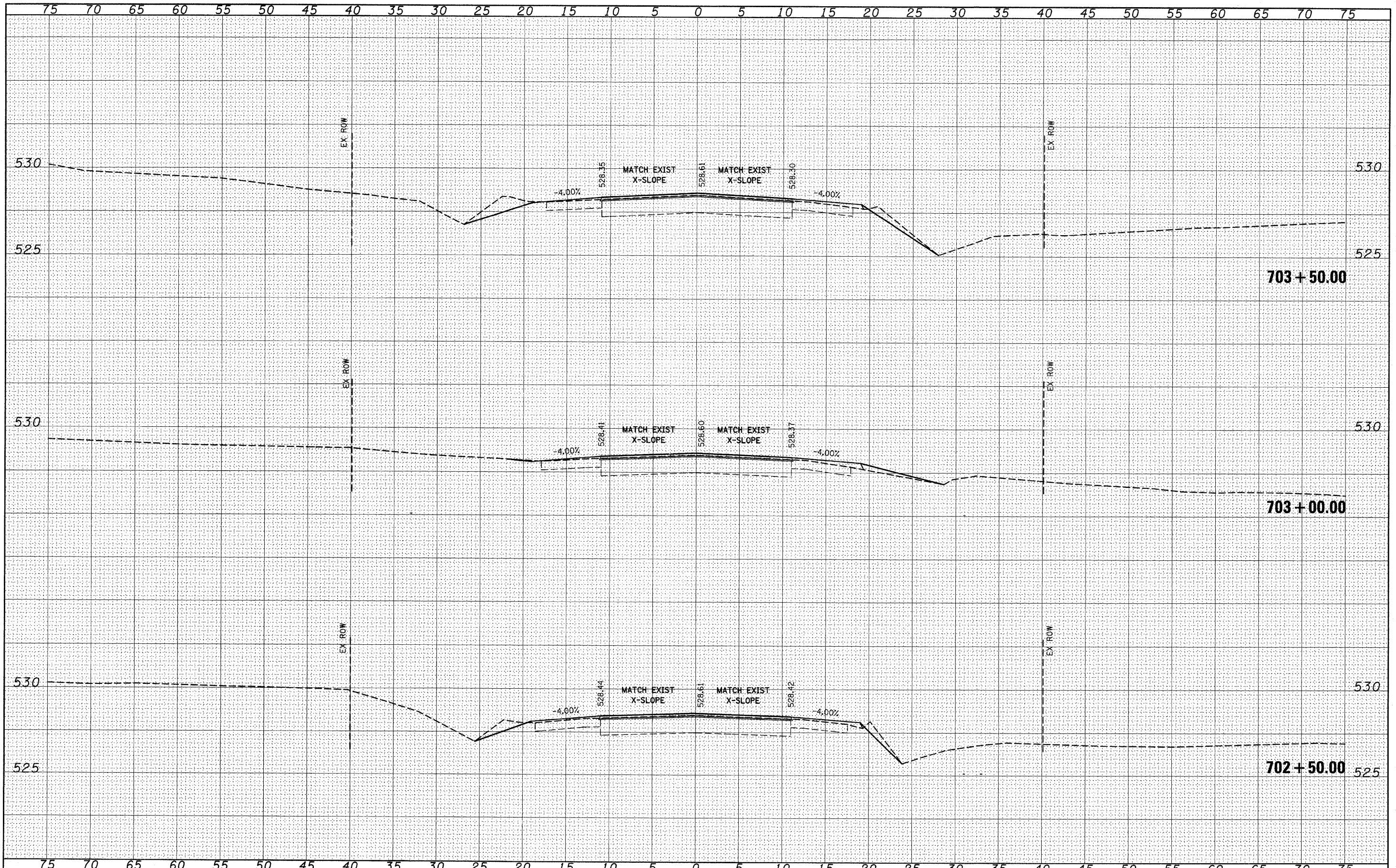
FINAL SURVEY PLOTTED DATE: _____ BY: _____
 NOTE BOOK NO. _____ TEMPLATE AREAS CHECKED _____

ORIGINAL SURVEY PLOTTED DATE: _____ BY: _____
 NOTE BOOK NO. _____ TEMPLATE AREAS CHECKED _____



DATE	
BY	
DESIGNED	
DRAWN	
CHECKED	
DATE	
REVISIONS	
NO.	

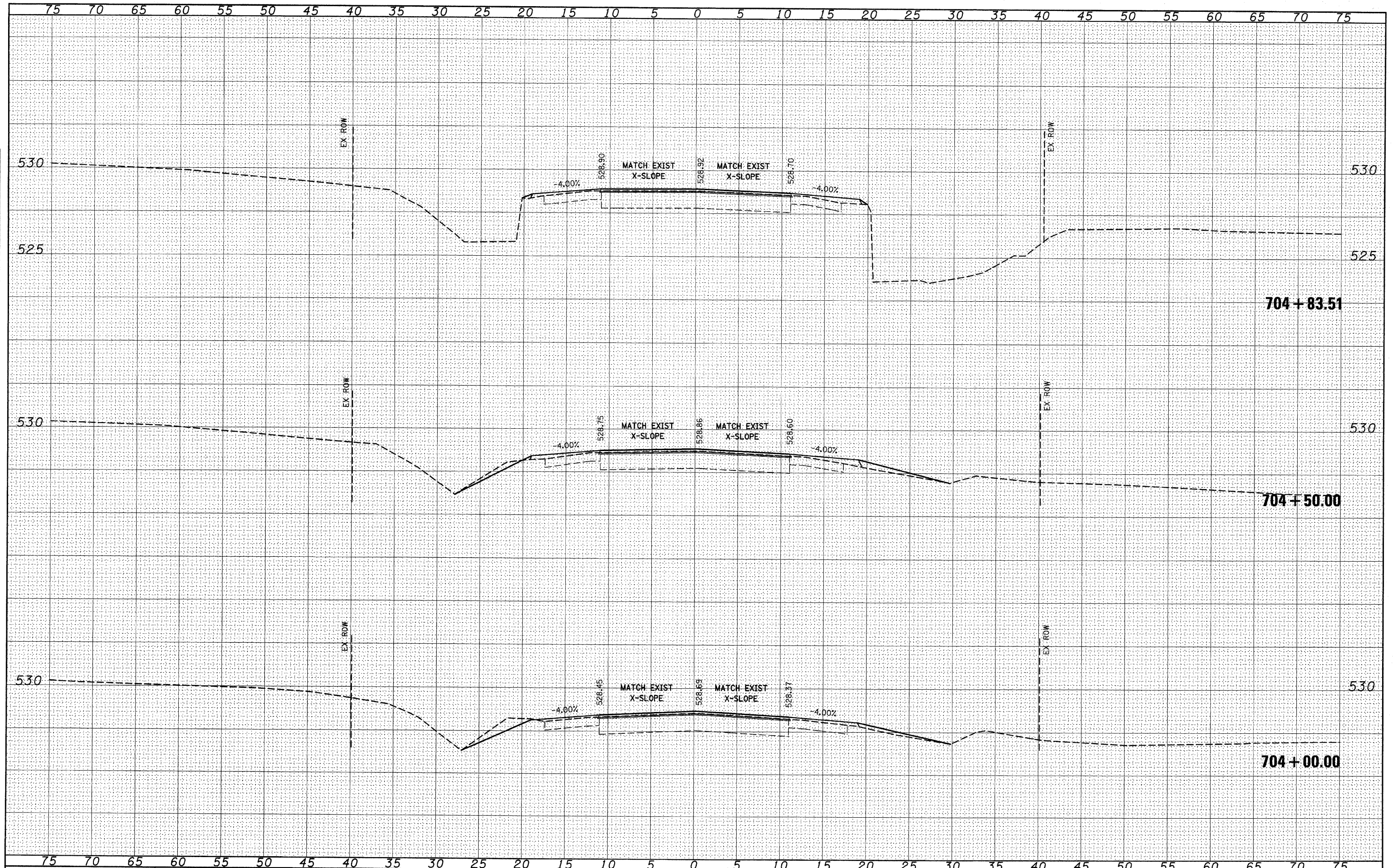
DATE	
BY	
DESIGNED	
DRAWN	
CHECKED	
DATE	
REVISIONS	
NO.	



FILE NAME =	USER NAME = #USER#	DESIGNED -	REVISIONS -	STATE OF ILLINOIS DEPARTMENT OF TRANSPORTATION	IL 158	F.A.P. RTE.	SECTION	COUNTY	TOTAL SHEETS	SHEET NO.	
#FILE#	PLOT SCALE = #SCALE#	CHECKED -	REVISIONS -			809	433.134RS-5, 135RS-6	ST. CLAIR	762	733	
	PLOT DATE = #DATE#	DATE -	REVISIONS -			CONTRACT NO. 76A47		ILLINOIS FED. AID PROJECT			
						SCALE: _____	SHEET NO. ___ OF ___ SHEETS	STA. 702+50.00 TO STA. 703+50.00			

FINAL SURVEY	SURVEYED	BY	DATE
NOTE BOOK	PLOTTED		
NO.	TEMPLATE		
	AREAS CHECKED		

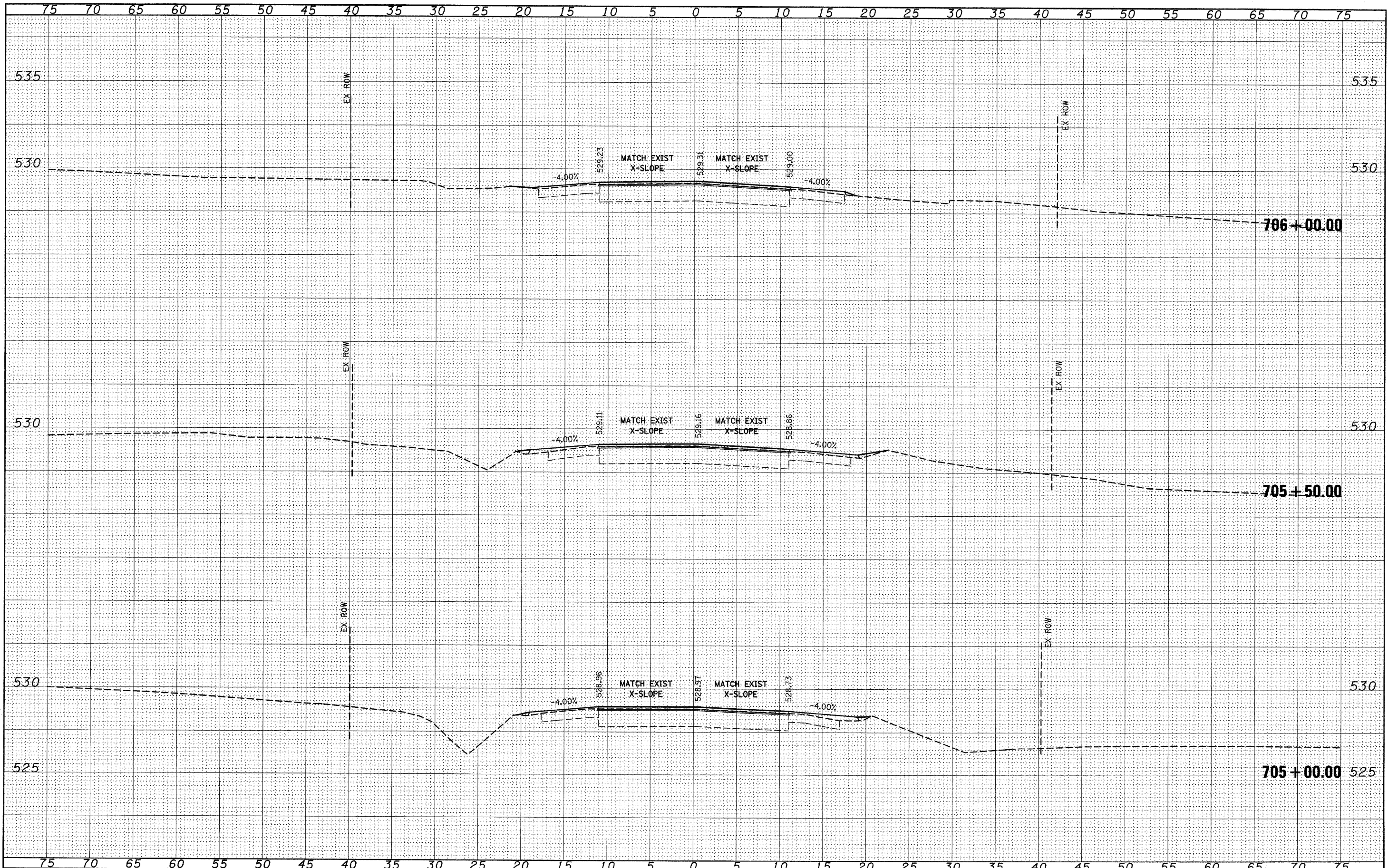
ORIGINAL SURVEY	SURVEYED	BY	DATE
NOTE BOOK	PLOTTED		
NO.	TEMPLATE		
	AREAS CHECKED		



FILE NAME =	USER NAME = #USER#	DESIGNED -	REVISED -	STATE OF ILLINOIS DEPARTMENT OF TRANSPORTATION	IL 158	F.A.P. RTE.	SECTION	COUNTY	TOTAL SHEETS	SHEET NO.	
#FILE#		DRAWN -	REVISED -			809	(133,134)RS-5, 135RS-6	ST. CLAIR	762	734	
		CHECKED -	REVISED -			CONTRACT NO. 76A47					
		DATE -	REVISED -			ILLINOIS FED. AID PROJECT					
					SCALE: _____	SHEET NO. ___ OF ___ SHEETS	STA. 704+00.00 TO STA. 704+83.51				

DATE	
BY	
FINAL SURVEY	SURVEYED
NOTE BOOK	PLOTTED
NO.	TEMPLATE
	AREAS CHECKED

DATE	
BY	
ORIGINAL SURVEY	SURVEYED
NOTE BOOK	PLOTTED
NO.	TEMPLATE
	AREAS CHECKED

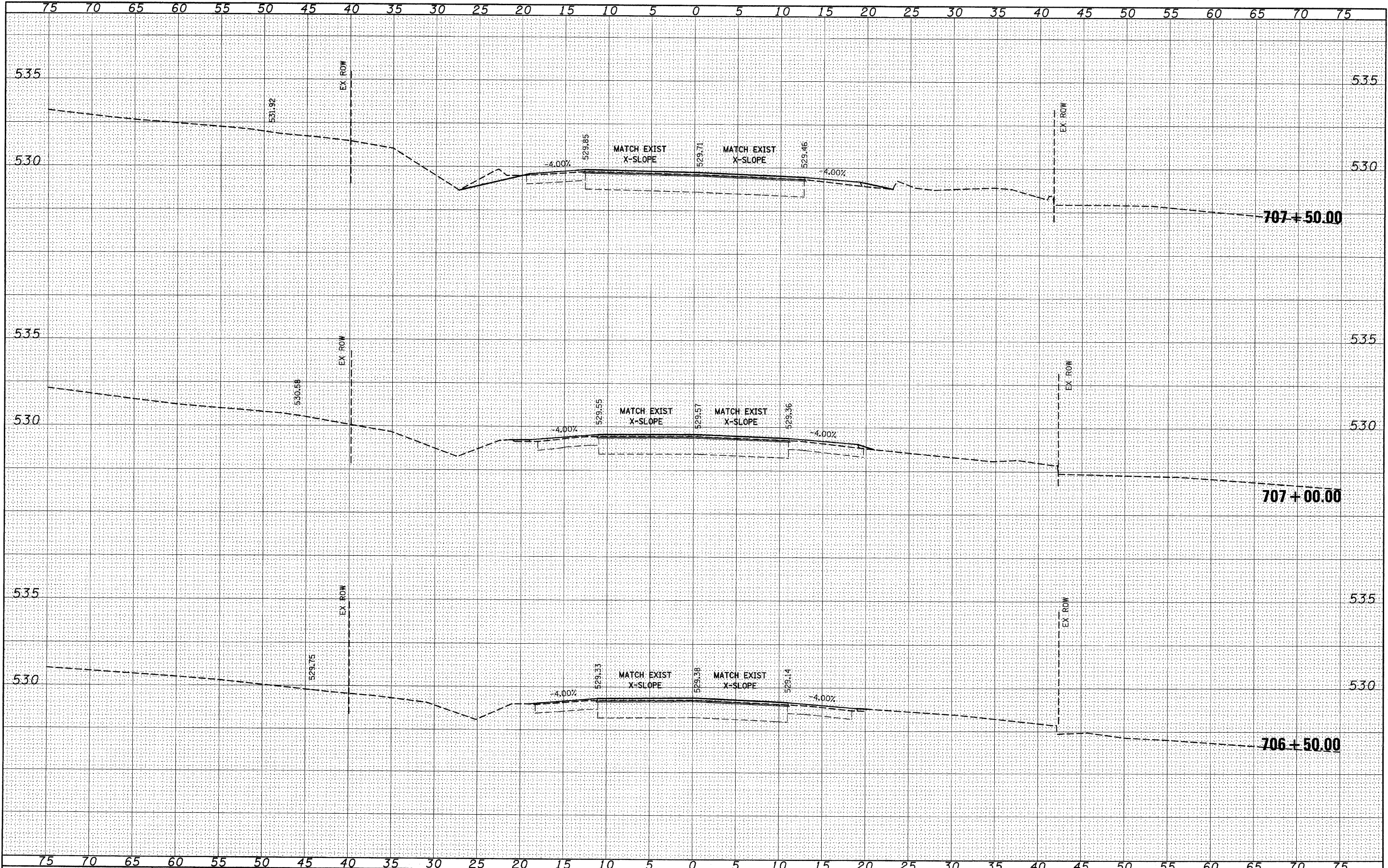


FILE NAME =	USER NAME = #USER*	DESIGNED -	REVISED -	STATE OF ILLINOIS DEPARTMENT OF TRANSPORTATION	IL 158	F.A.P. RTE.	SECTION	COUNTY	TOTAL SHEETS	SHEET NO.	
#FILE#		DRAWN -	REVISED -			809	(133,134)RS-5, 135RS-6	ST. CLAIR	762	735	
PLOT SCALE = #SCALE*		CHECKED -	REVISED -			CONTRACT NO. 76A47					
PLOT DATE = #DATE*		DATE -	REVISED -			ILLINOIS FED. AID PROJECT					

SCALE: _____ SHEET NO. ___ OF ___ SHEETS STA. 705+00.00 TO STA. 706+00.00

DATE	
BY	
ORIGINAL SURVEY	
SURVEYED	
PLOTTED	
TEMPLATE	
NOTE BOOK	
NO.	
AREAS CHECKED	

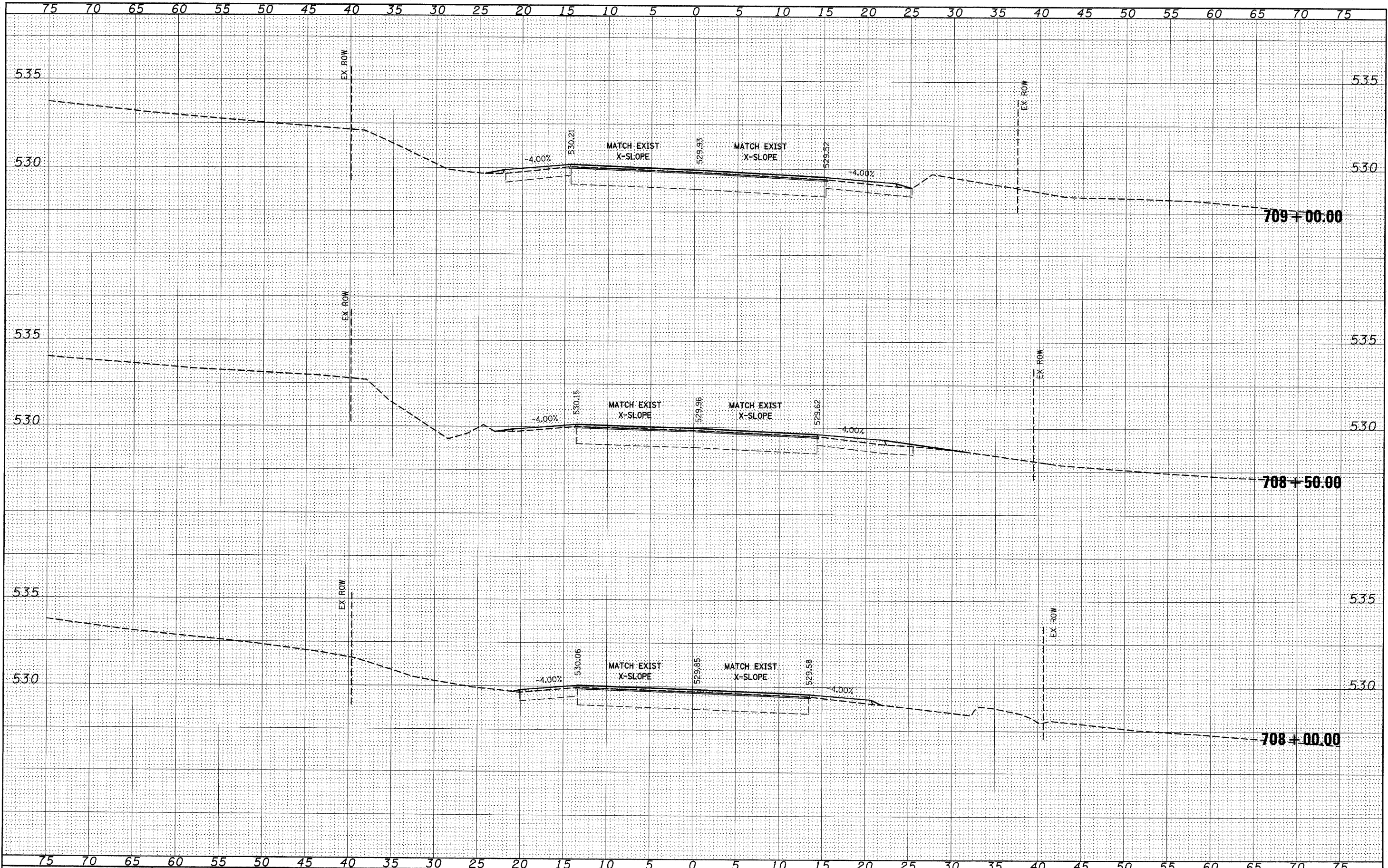
DATE	
BY	
ORIGINAL SURVEY	
SURVEYED	
PLOTTED	
TEMPLATE	
NOTE BOOK	
NO.	
AREAS CHECKED	



FILE NAME =	USER NAME = #USER#	DESIGNED -	REVISED -	STATE OF ILLINOIS DEPARTMENT OF TRANSPORTATION IL 158	F.A.P. RTE.	SECTION	COUNTY	TOTAL SHEETS	SHEET NO.
#FILEL#		DRAWN -	REVISED -		809	(133,134)RS-5, 135RS-6	ST. CLAIR	762	736
		CHECKED -	REVISED -		CONTRACT NO. 76A47				
		DATE -	REVISED -		ILLINOIS FED. AID PROJECT				
					SCALE: _____	SHEET NO. ___ OF ___ SHEETS		STA. 706+50.00 TO STA. 707+50.00	

DATE _____
 BY _____
 SURVEYED _____
 PLOTTED _____
 NOTE BOOK _____
 AREAS CHECKED _____

DATE _____
 BY _____
 SURVEYED _____
 PLOTTED _____
 NOTE BOOK _____
 AREAS CHECKED _____

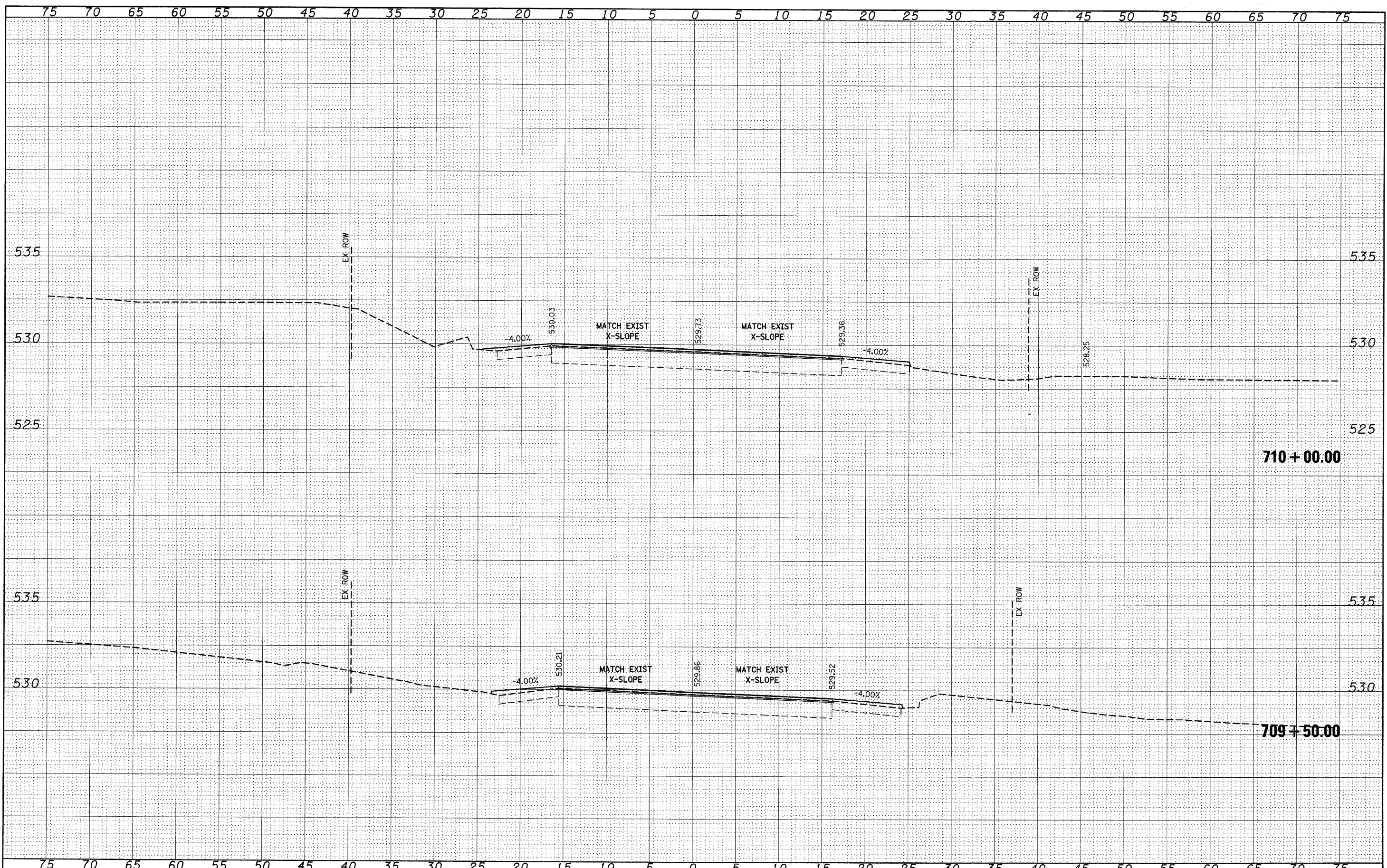


FILE NAME =	USER NAME = #USER#	DESIGNED -	REVISED -	STATE OF ILLINOIS DEPARTMENT OF TRANSPORTATION IL 158	F.A.P. RTE.	SECTION	COUNTY	TOTAL SHEETS	SHEET NO.	
#FILE#		DRAWN -	REVISED -		.809	(133,134)RS-5, 135RS-6	ST. CLAIR	762	737	
		CHECKED -	REVISED -		SCALE: _____		SHEET NO. ___ OF ___ SHEETS		STA. 708+00.00 TO STA. 709+00.00	
		DATE -	REVISED -		CONTRACT NO. 76A47					

ILLINOIS FED. AID PROJECT

DATE	
BY	
FINAL SURVEY	SURVEYED
NOTE BOOK	PLOTTED
NO.	TEMPLATE
	AREAS CHECKED

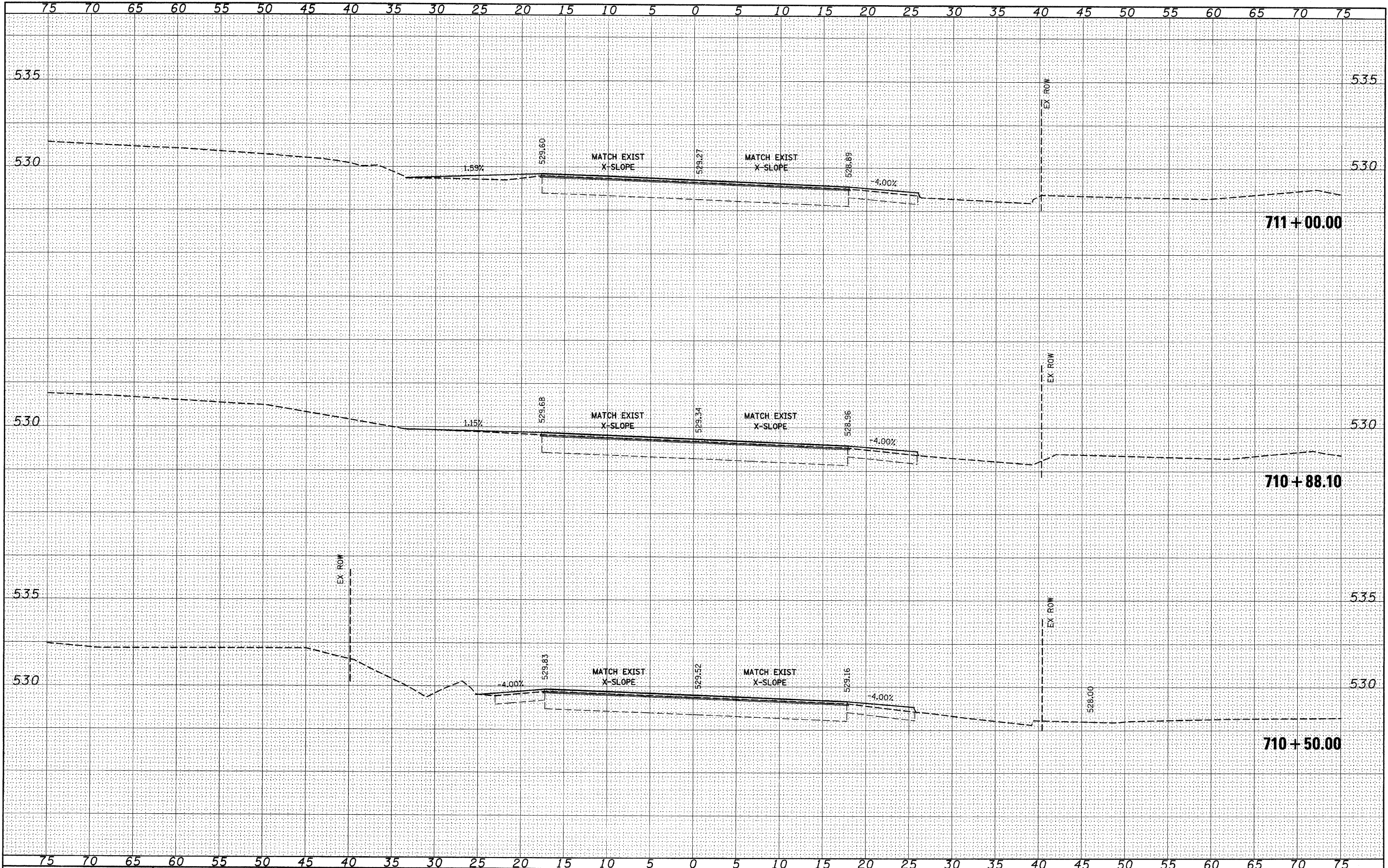
DATE	
BY	
ORIGINAL SURVEY	SURVEYED
NOTE BOOK	PLOTTED
NO.	TEMPLATE
	AREAS CHECKED



FILE NAME =	USER NAME = #USER#	DESIGNED -	REVISED -	STATE OF ILLINOIS DEPARTMENT OF TRANSPORTATION	IL 158	F.A.P. RTE.	SECTION	COUNTY	TOTAL SHEETS	SHEET NO.	
#FILE#		DRAWN -	REVISED -			809	(133,134)RS-5, 135RS-6	ST. CLAIR	762	738	
		CHECKED -	REVISED -			CONTRACT NO. 76A47					
		DATE -	REVISED -			ILLINOIS FED. AID PROJECT					
					SCALE: _____	SHEET NO. ___ OF ___ SHEETS		STA. 709+50.00 TO STA. 710+00.00			

FINAL SURVEY SURVEYED PLOTTED TEMPLATE NO. BOOK AREAS CHECKED

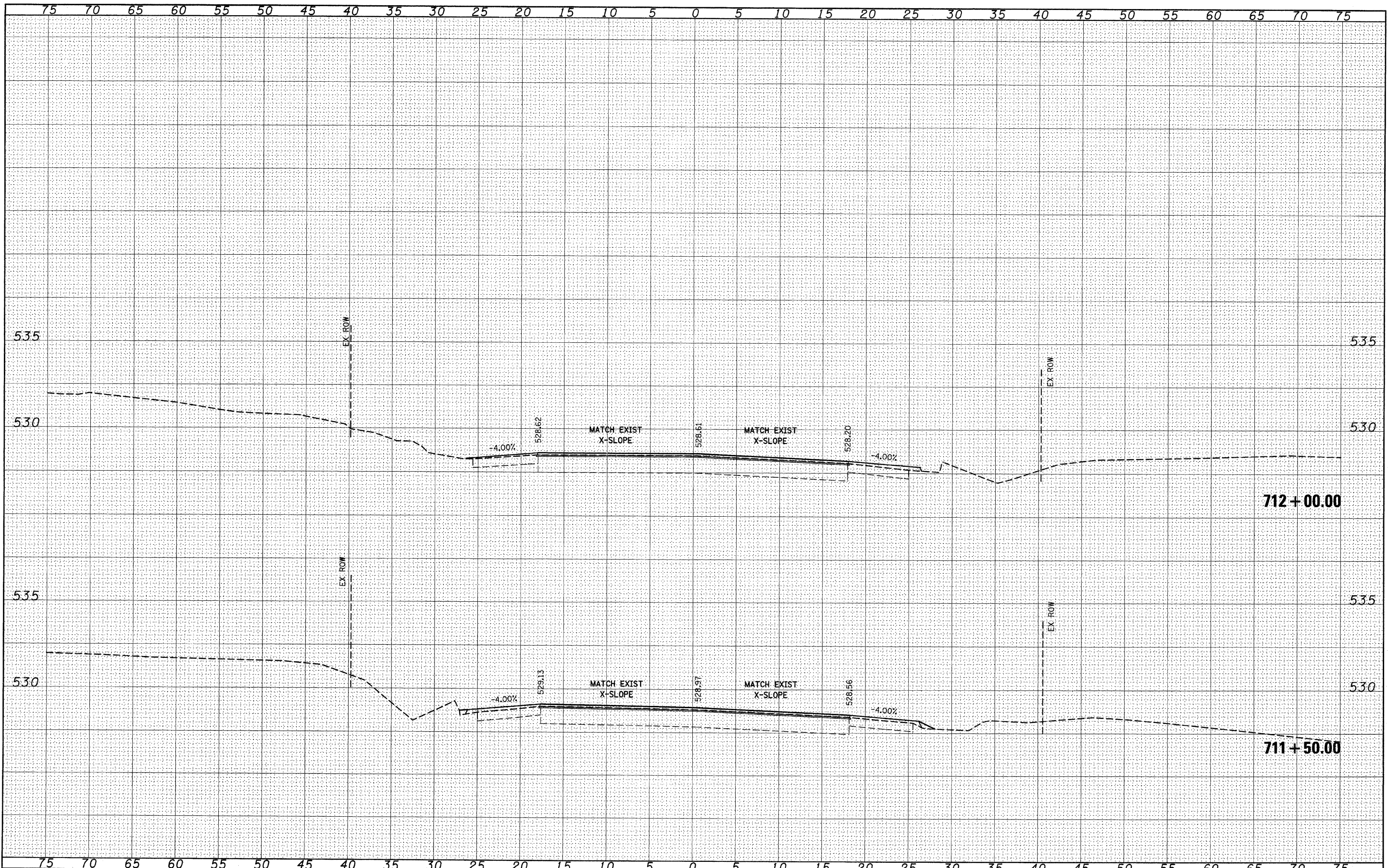
ORIGINAL SURVEY SURVEYED PLOTTED TEMPLATE NO. BOOK AREAS CHECKED



FILE NAME =	USER NAME = #USER#	DESIGNED -	REVISED -	STATE OF ILLINOIS DEPARTMENT OF TRANSPORTATION IL 158	F.A.P. RTE.	SECTION	COUNTY	TOTAL SHEETS	SHEET NO.
#FILE#		DRAWN -	REVISED -		809	(133,134)RS-5, 135RS-6	ST. CLAIR	762	739
		CHECKED -	REVISED -		CONTRACT NO. 76A47				
		DATE -	REVISED -		ILLINOIS FED. AID PROJECT				
					SCALE: _____	SHEET NO. ___ OF ___ SHEETS		STA. 710+50.00 TO STA. 711+00.00	

FINAL SURVEY	SURVEYED	DATE
NOTE BOOK NO.	PLOTTED	BY
	TEMPLATE	
	AREAS CHECKED	

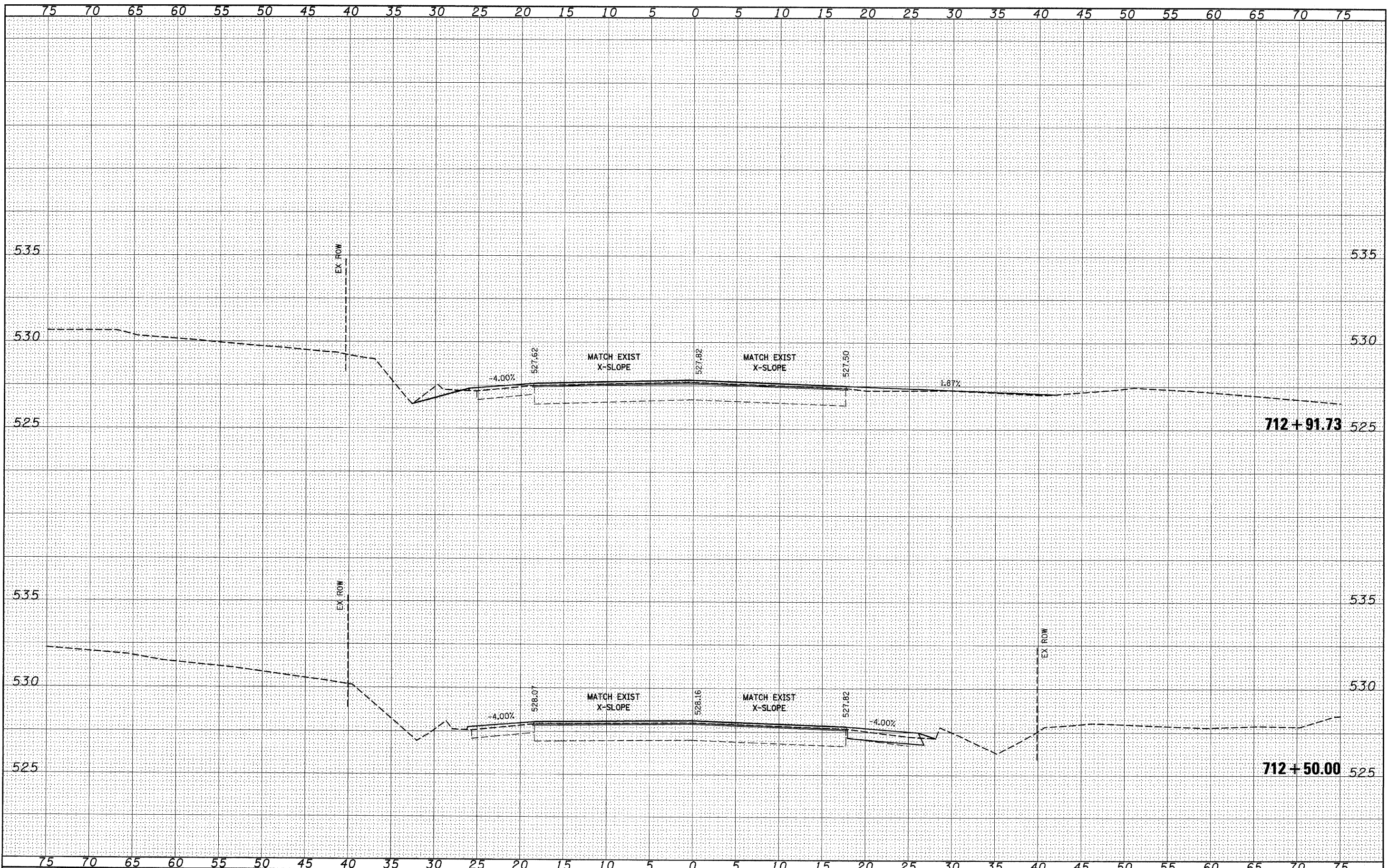
ORIGINAL SURVEY	SURVEYED	DATE
NOTE BOOK NO.	PLOTTED	BY
	TEMPLATE	
	AREAS CHECKED	



FILE NAME =	USER NAME = *USER*	DESIGNED -	REVISED -	STATE OF ILLINOIS DEPARTMENT OF TRANSPORTATION	IL 158	F.A.P. RTE.	SECTION	COUNTY	TOTAL SHEETS	SHEET NO.	
#FILE#		DRAWN -	REVISED -			809	(133,134)RS-5, 135RS-6	ST. CLAIR	762	740	
		CHECKED -	REVISED -			CONTRACT NO. 76A47					
		DATE -	REVISED -			ILLINOIS FED. AID PROJECT					
SCALE: _____		SHEET NO. ___ OF ___ SHEETS		STA. 711+50.00 TO STA. 712+00.00							

FINAL SURVEY NO.	SURVEYED	DATE
NOTE BOOK NO.	PLOTTED	BY
	TEMPLATE	
	AREAS CHECKED	

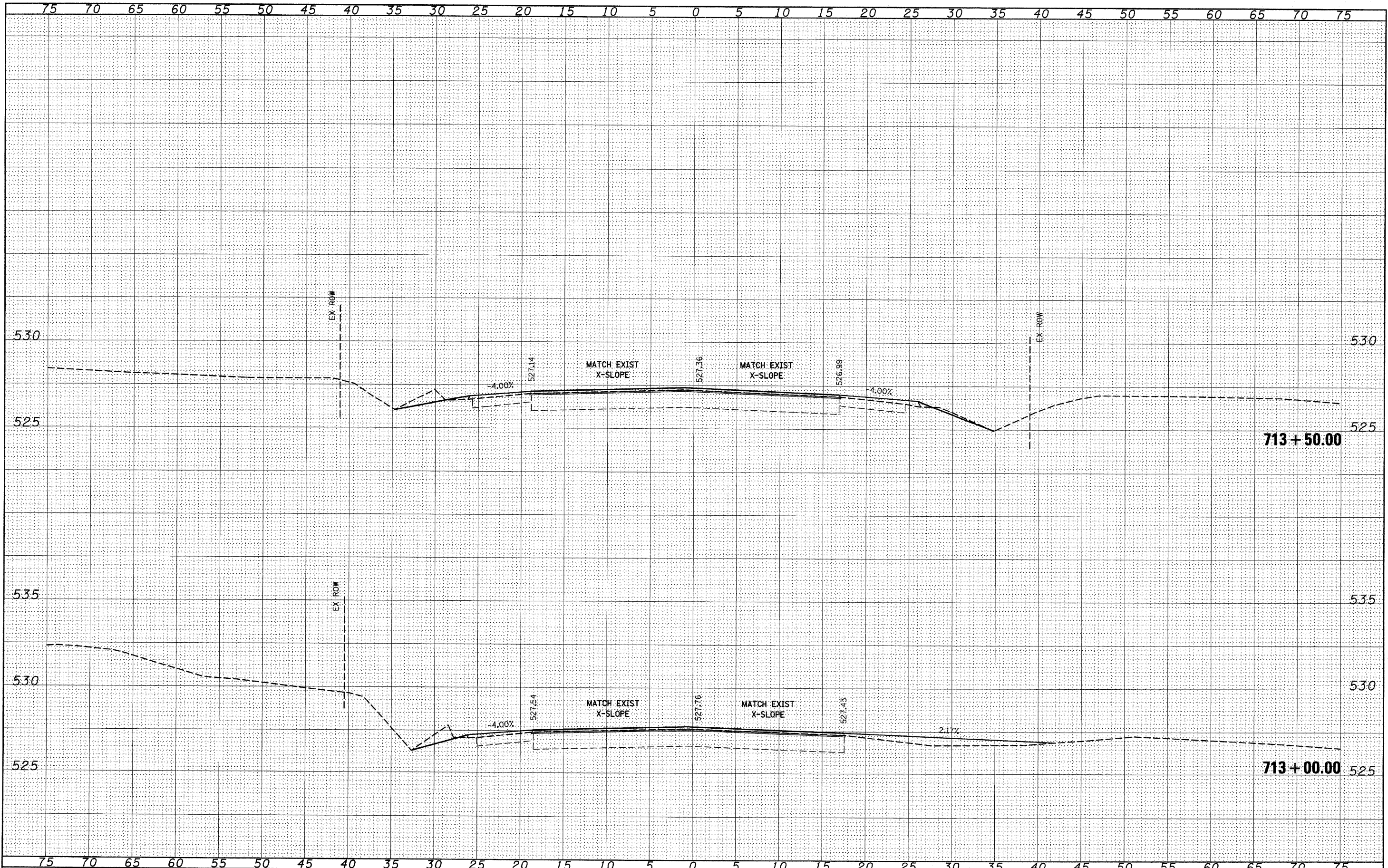
ORIGINAL SURVEY NO.	SURVEYED	DATE
NOTE BOOK NO.	PLOTTED	BY
	TEMPLATE	
	AREAS CHECKED	



FILE NAME = #FILE#	USER NAME = #USER#	DESIGNED - ---	REVISED - ---	STATE OF ILLINOIS DEPARTMENT OF TRANSPORTATION	IL 158	F.A.P. RTE. 809	SECTION (133,134)RS-5, 135RS-6	COUNTY ST. CLAIR	TOTAL SHEETS 762	SHEET NO. 741	
	PLOT SCALE = #SCALE#	CHECKED - ---	REVISED - ---			SCALE: _____	SHEET NO. ___ OF ___ SHEETS	CONTRACT NO. 76A47		ILLINOIS FED. AID PROJECT	
	PLOT DATE = #DATE#	DATE - -----	REVISED - ---			STA. 712+50.00 TO STA. 712+91.73					

FINAL SURVEY	SURVEYED	BY	DATE
NOTE BOOK	PLOTTED		
NO.	TEMPLATE		
	AREAS CHECKED		

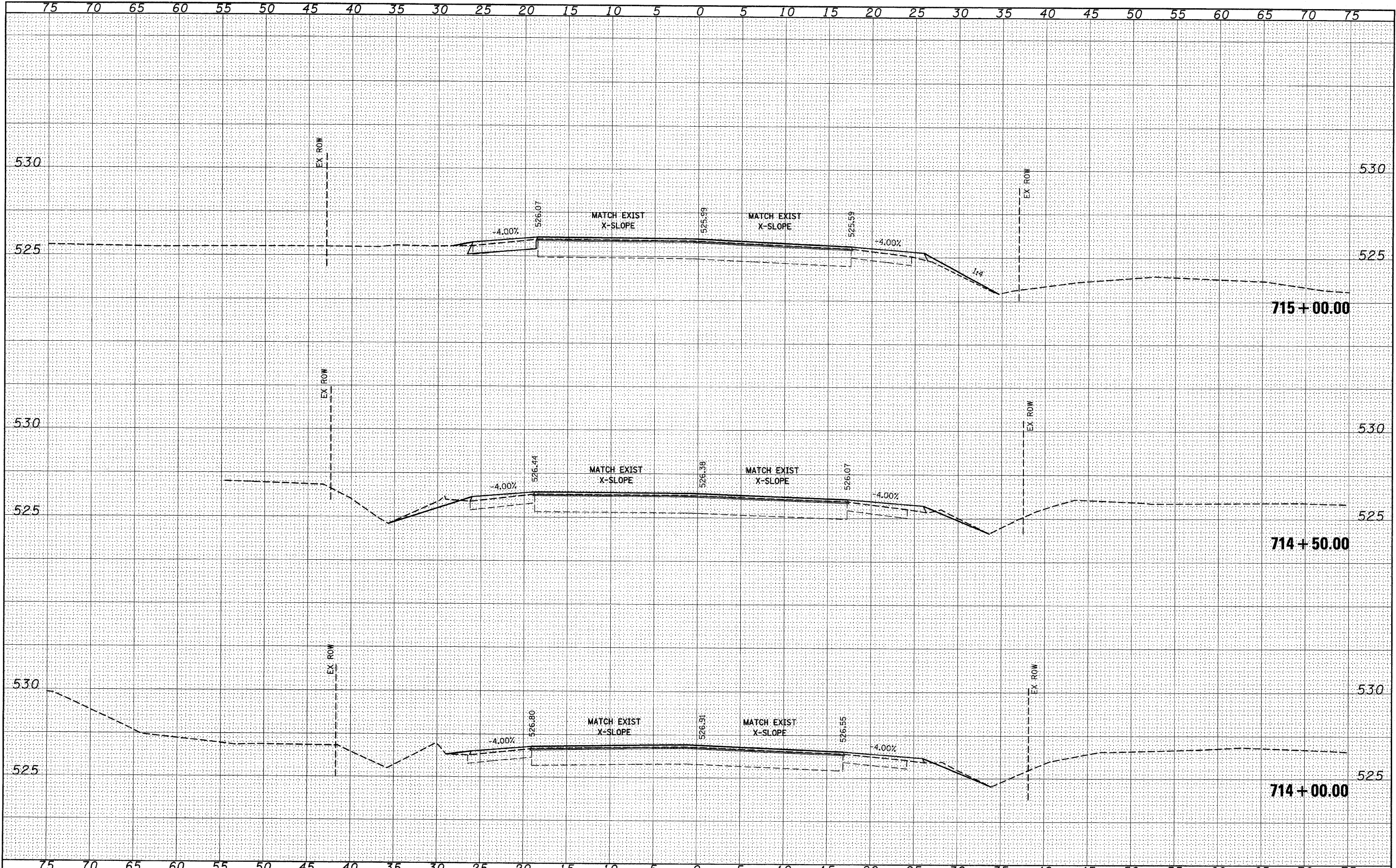
ORIGINAL SURVEY	SURVEYED	BY	DATE
NOTE BOOK	PLOTTED		
NO.	TEMPLATE		
	AREAS CHECKED		



FILE NAME =	USER NAME = *USER*	DESIGNED - ---	REVISED - ---	STATE OF ILLINOIS DEPARTMENT OF TRANSPORTATION	IL 158	F.A.P. RTE.	SECTION	COUNTY	TOTAL SHEETS	SHEET NO.	
FILE#		DRAWN - ---	REVISED - ---			809	(133,134)RS-5, 135RS-6	ST. CLAIR	762	742	
PLOT SCALE = *SCALE*		CHECKED - ---	REVISED - ---			CONTRACT NO. 76A47					
PLOT DATE = *DATE*		DATE - ---	REVISED - ---			ILLINOIS FED. AID PROJECT					

BY	DATE
SURVEYED	
PLOTTED	
TEMPLATE	
NOTE BOOK	
AREAS CHECKED	

BY	DATE
SURVEYED	
PLOTTED	
TEMPLATE	
NOTE BOOK	
AREAS CHECKED	

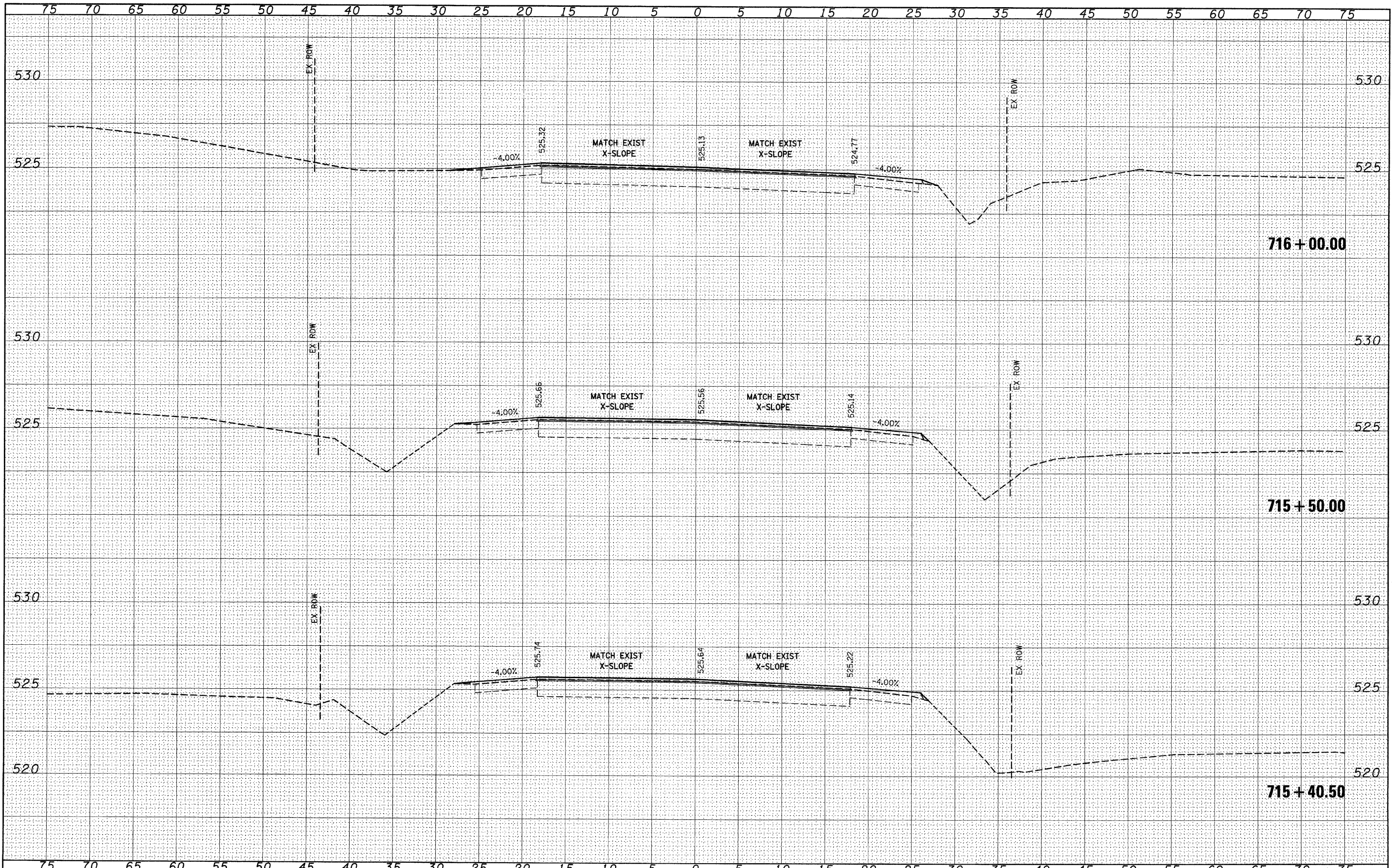


FILE NAME =	USER NAME = #USER#	DESIGNED -	REVISED -	STATE OF ILLINOIS DEPARTMENT OF TRANSPORTATION IL 158	F.A.P. RTE.	SECTION	COUNTY	TOTAL SHEETS	SHEET NO.
#FILE#		DRAWN -	REVISED -		809	133,134RS-5, 135RS-6	ST. CLAIR	762	743
		CHECKED -	REVISED -		CONTRACT NO. 76A47				
		DATE -	REVISED -		ILLINOIS FED. AID PROJECT				

SCALE: _____ SHEET NO. ___ OF ___ SHEETS STA. 714+00.00 TO STA. 715+00.00

DATE	
BY	
SURVEYED	
PLOTTED	
NOTE BOOK	
AREAS CHECKED	

DATE	
BY	
SURVEYED	
PLOTTED	
NOTE BOOK	
AREAS CHECKED	

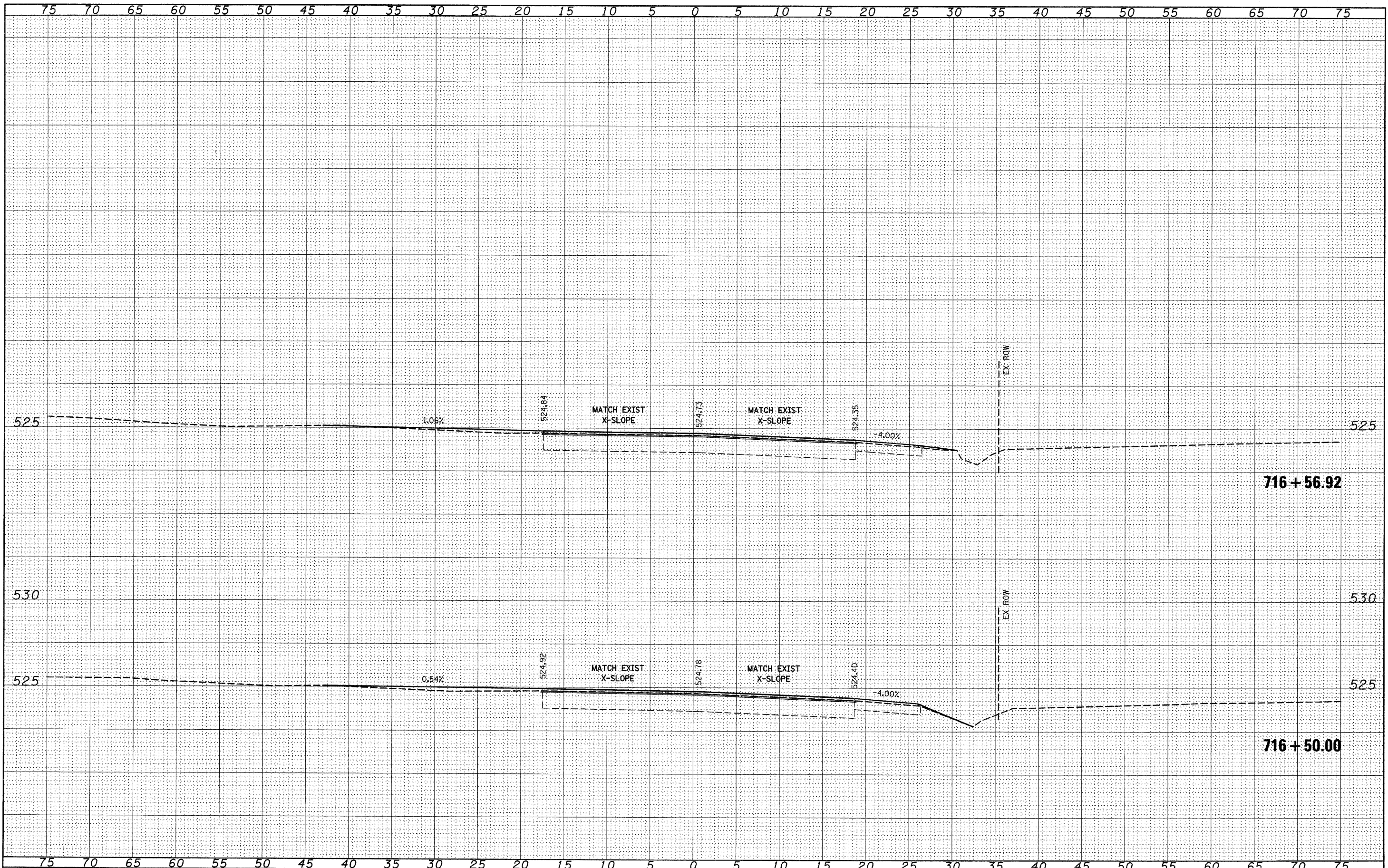


FILE NAME =	USER NAME = #USER*	DESIGNED -	REVISED -	STATE OF ILLINOIS DEPARTMENT OF TRANSPORTATION	IL 158	F.A.P. RTE.	SECTION	COUNTY	TOTAL SHEETS	SHEET NO.	
#FILE#	PLOT SCALE = #SCALE*	DRAWN -	REVISED -			809	(133,134)RS-5, 135RS-6	ST. CLAIR	762	744	
	PLOT DATE = #DATE*	CHECKED -	REVISED -			CONTRACT NO. 76A47					
		DATE -	REVISED -			ILLINOIS FED. AID PROJECT					

SCALE: _____ SHEET NO. ___ OF ___ SHEETS STA. 715+40.50 TO STA. 716+00.00

DATE	
BY	
SURVEYED	
PLOTTED	
TEMPLATE	
NOTE BOOK	
NO.	
AREAS CHECKED	

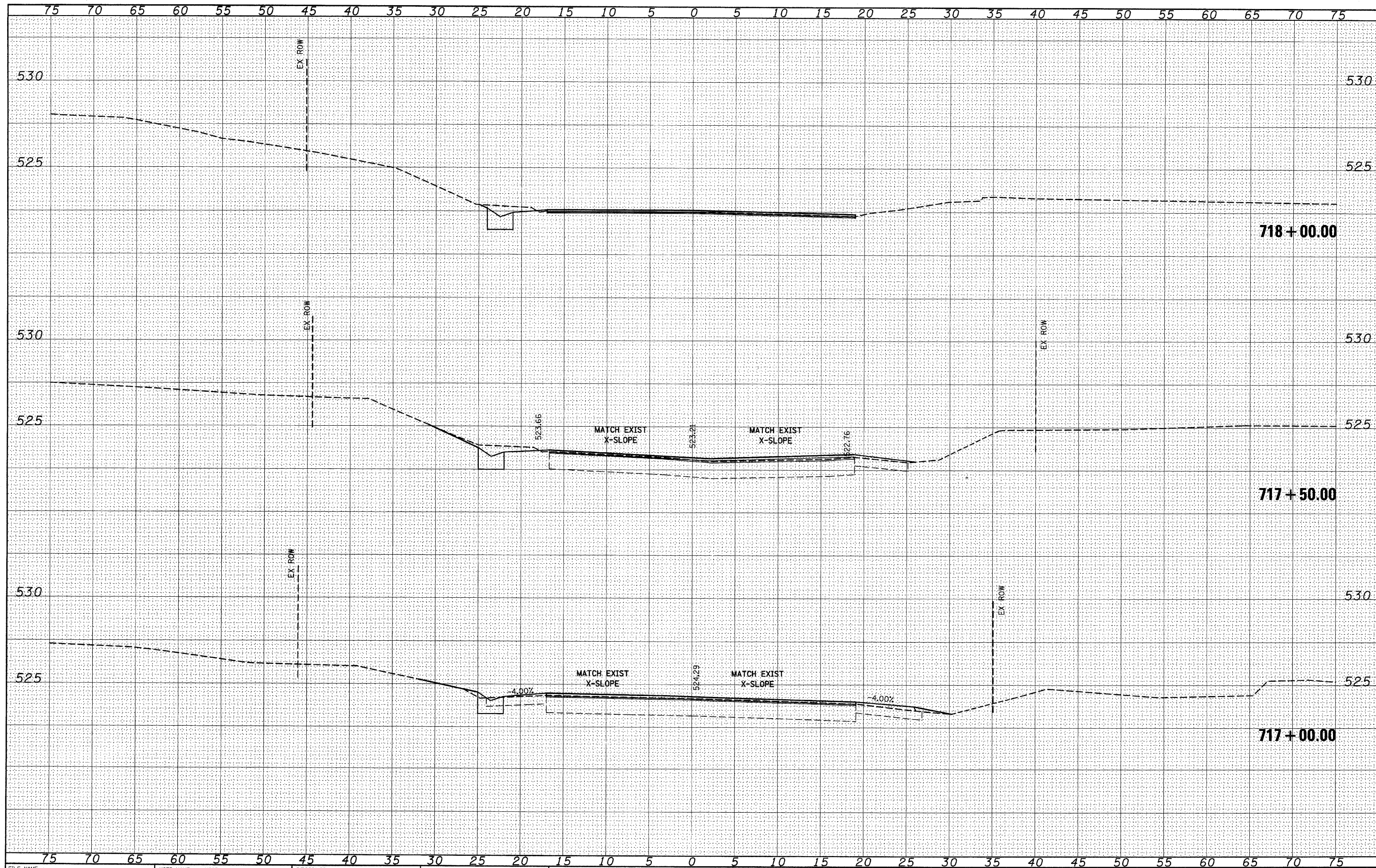
DATE	
BY	
SURVEYED	
PLOTTED	
TEMPLATE	
NOTE BOOK	
NO.	
AREAS CHECKED	



FILE NAME =	USER NAME = #USER#	DESIGNED - ---	REVISED - ---	STATE OF ILLINOIS DEPARTMENT OF TRANSPORTATION IL 158	F.A.P. RTE. 809	SECTION (133,134)RS-5, 135RS-6	COUNTY ST. CLAIR	TOTAL SHEETS 762	SHEET NO. 745
#FILE#		DRAWN - ---	REVISED - ---		SCALE: _____	CONTRACT NO. 76A47		ILLINOIS FED. AID PROJECT	
		CHECKED - ---	REVISED - ---		SHEET NO. ___ OF ___ SHEETS	STA. 716+50.00 TO STA. 716+56.92			
		DATE - -----	REVISED - -----						

DATE	
BY	
SURVEYED	
PLOTTED	
NOTE BOOK	
TEMP. AREAS	
CHECKED	
NO.	

DATE	
BY	
SURVEYED	
PLOTTED	
NOTE BOOK	
TEMP. AREAS	
CHECKED	
NO.	



FILE NAME = #FILEL*

USER NAME = *USER*	DESIGNED - ---	REVISED - ---
	DRAWN - ---	REVISED - ---
PLOT SCALE = *SCALE*	CHECKED - ---	REVISED - ---
PLOT DATE = *DATE*	DATE - ---	REVISED - ---

**STATE OF ILLINOIS
DEPARTMENT OF TRANSPORTATION**

IL 158

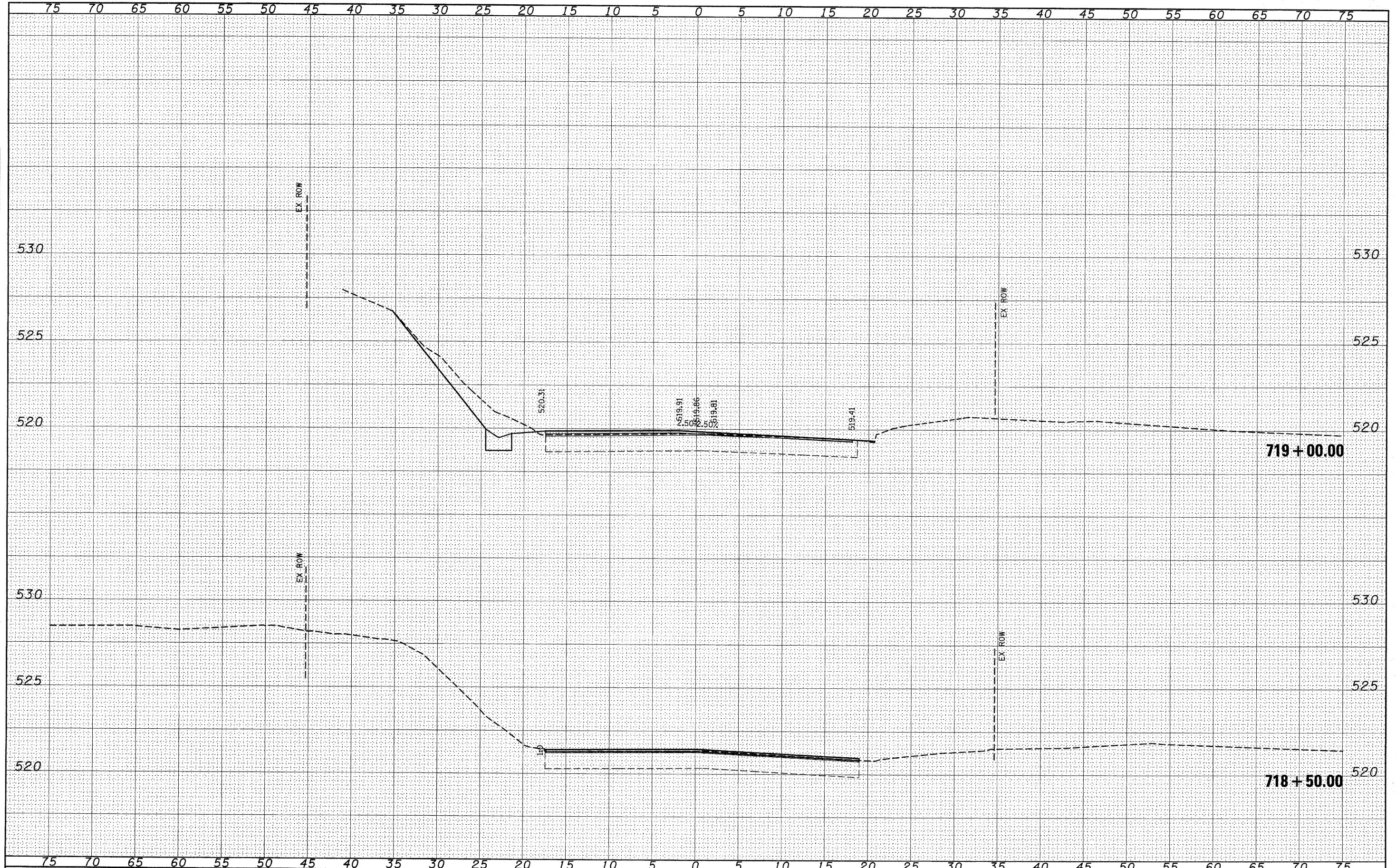
SCALE: _____ SHEET NO. ___ OF ___ SHEETS STA. 717+00.00 TO STA. 718+00.00

F.A.P. RTE.	SECTION	COUNTY	TOTAL SHEETS	SHEET NO.
809	(133,134)RS-5, 135RS-6	ST. CLAIR	762	746
CONTRACT NO. 76A47				

[ILLINOIS] FED. AID PROJECT

FINAL SURVEY	SURVEYED	BY	DATE
NOTE BOOK NO.	PLOTTED		
	TEMPLATE		
	AREAS CHECKED		

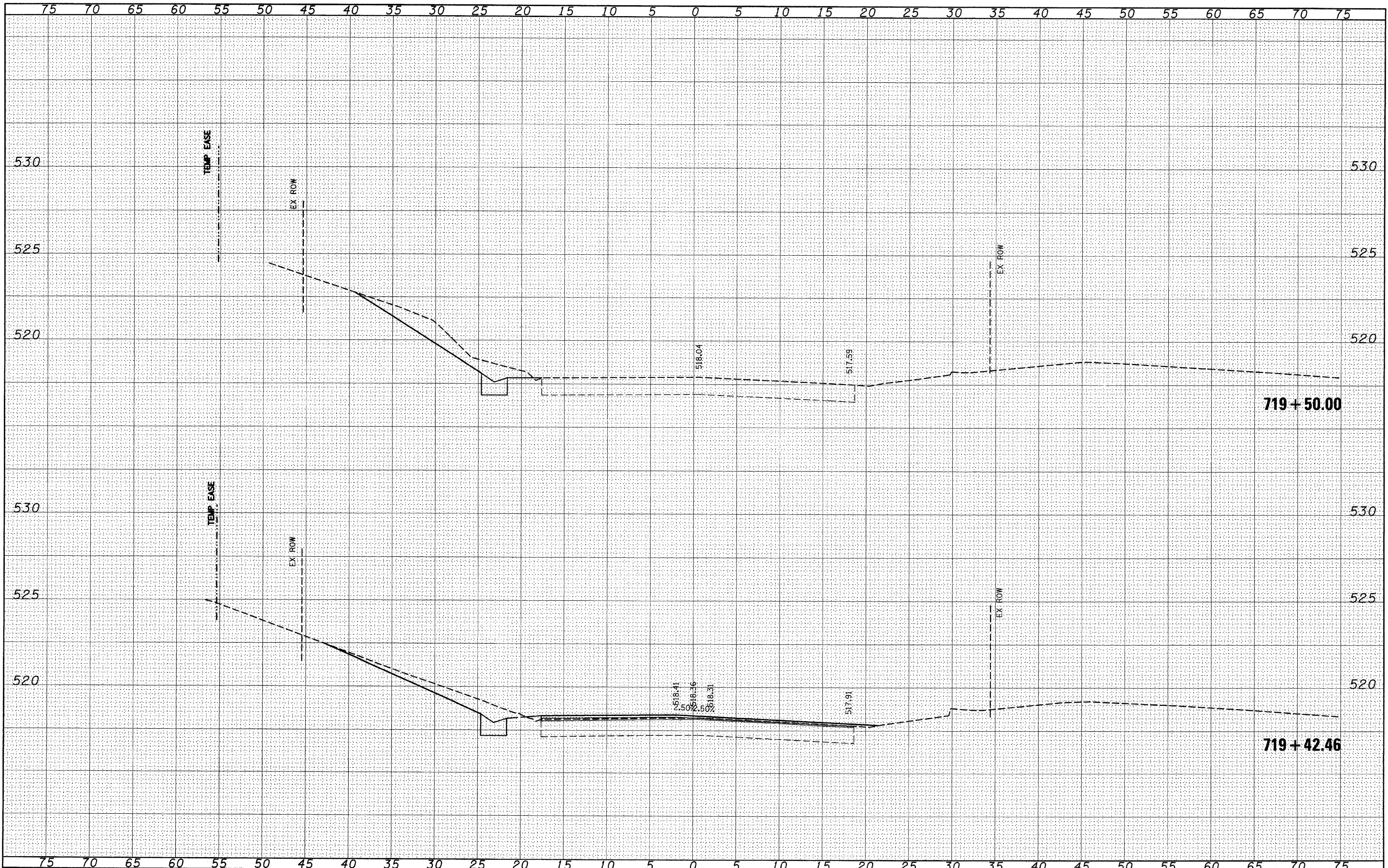
ORIGINAL SURVEY	SURVEYED	BY	DATE
NOTE BOOK NO.	PLOTTED		
	TEMPLATE		
	AREAS CHECKED		



FILE NAME =	USER NAME = #USER#	DESIGNED -	REVISIED -	STATE OF ILLINOIS DEPARTMENT OF TRANSPORTATION				IL 158		F.A.P. RTE.	SECTION	COUNTY	TOTAL SHEETS	SHEET NO.
#FILE#		DRAWN -	REVISIED -					809	(133,134)RS-5, 135RS-6	ST. CLAIR	762	747		
		CHECKED -	REVISIED -	SCALE: _____ SHEET NO. ___ OF ___ SHEETS STA. 718+50.00 TO STA. 719+00.00				CONTRACT NO. 76A47		ILLINOIS FED. AID PROJECT				
		DATE -	REVISIED -											

FINAL SURVEY NO. _____
 SURVEYED BY _____ DATE _____
 PLOTTED BY _____
 TEMPLATE NO. _____
 NOTE BOOK NO. _____
 AREAS CHECKED _____

ORIGINAL SURVEY NO. _____
 SURVEYED BY _____ DATE _____
 PLOTTED BY _____
 TEMPLATE NO. _____
 NOTE BOOK NO. _____
 AREAS CHECKED _____



FILE NAME = #FILE#

USER NAME = #USER#	DESIGNED -	REVISOR -
PLOT SCALE = #SCALE#	DRAWN -	REVISOR -
PLOT DATE = #DATE#	CHECKED -	REVISOR -
	DATE -	REVISOR -

**STATE OF ILLINOIS
 DEPARTMENT OF TRANSPORTATION**

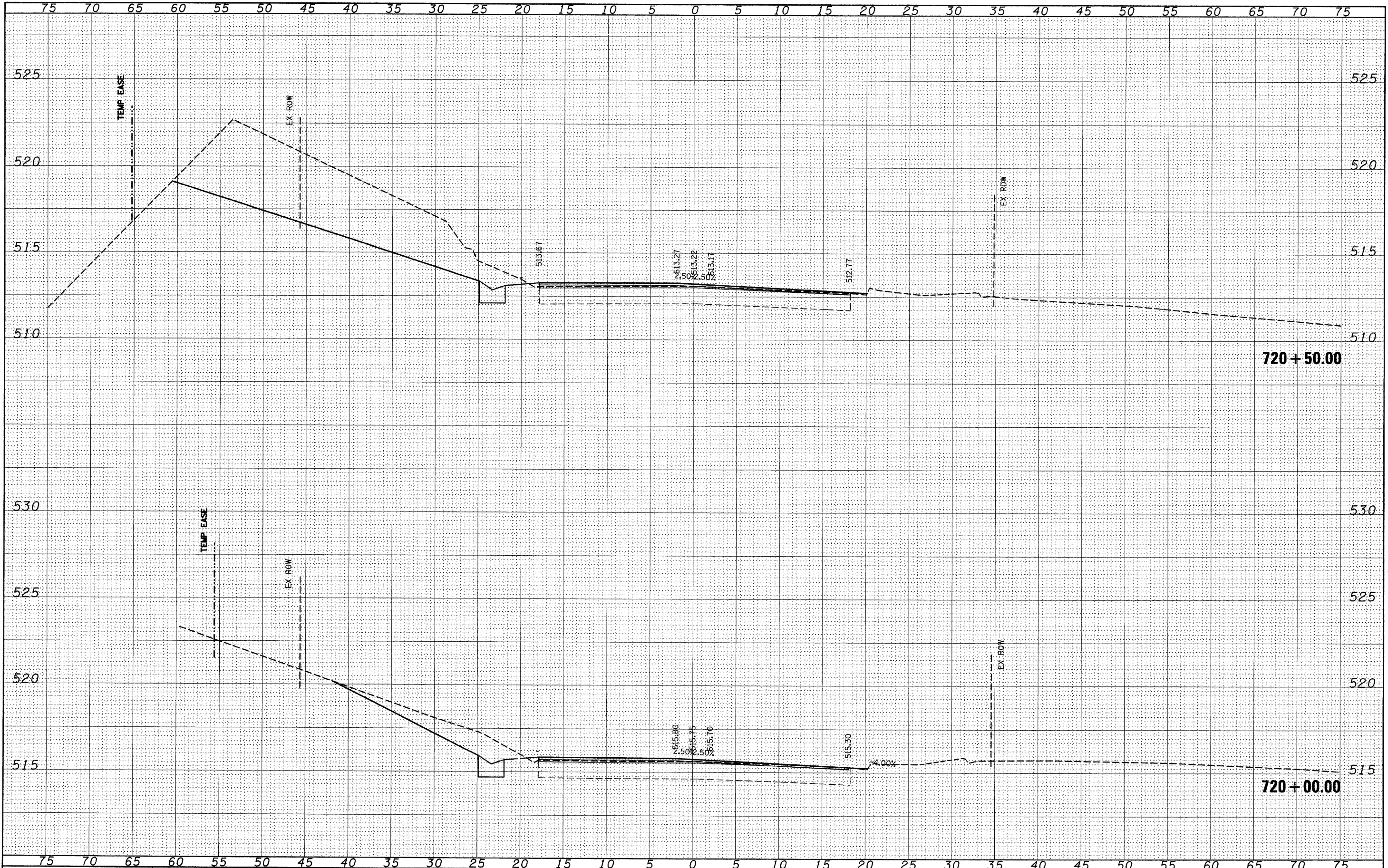
IL 158
 SCALE: _____ SHEET NO. ___ OF ___ SHEETS STA. 719+42.46 TO STA. 719+50.00

F.A.P. RTE.	SECTION	COUNTY	TOTAL SHEETS	SHEET NO.
809	(133,134)RS-5, 135RS-6	ST. CLAIR	762	748
CONTRACT NO. 76A47				

ILLINOIS FED. AID PROJECT

FINAL SURVEY	SURVEYED	BY	DATE
NOTE BOOK	PLOTTED		
NO.	TEMPLATE		
	AREAS CHECKED		

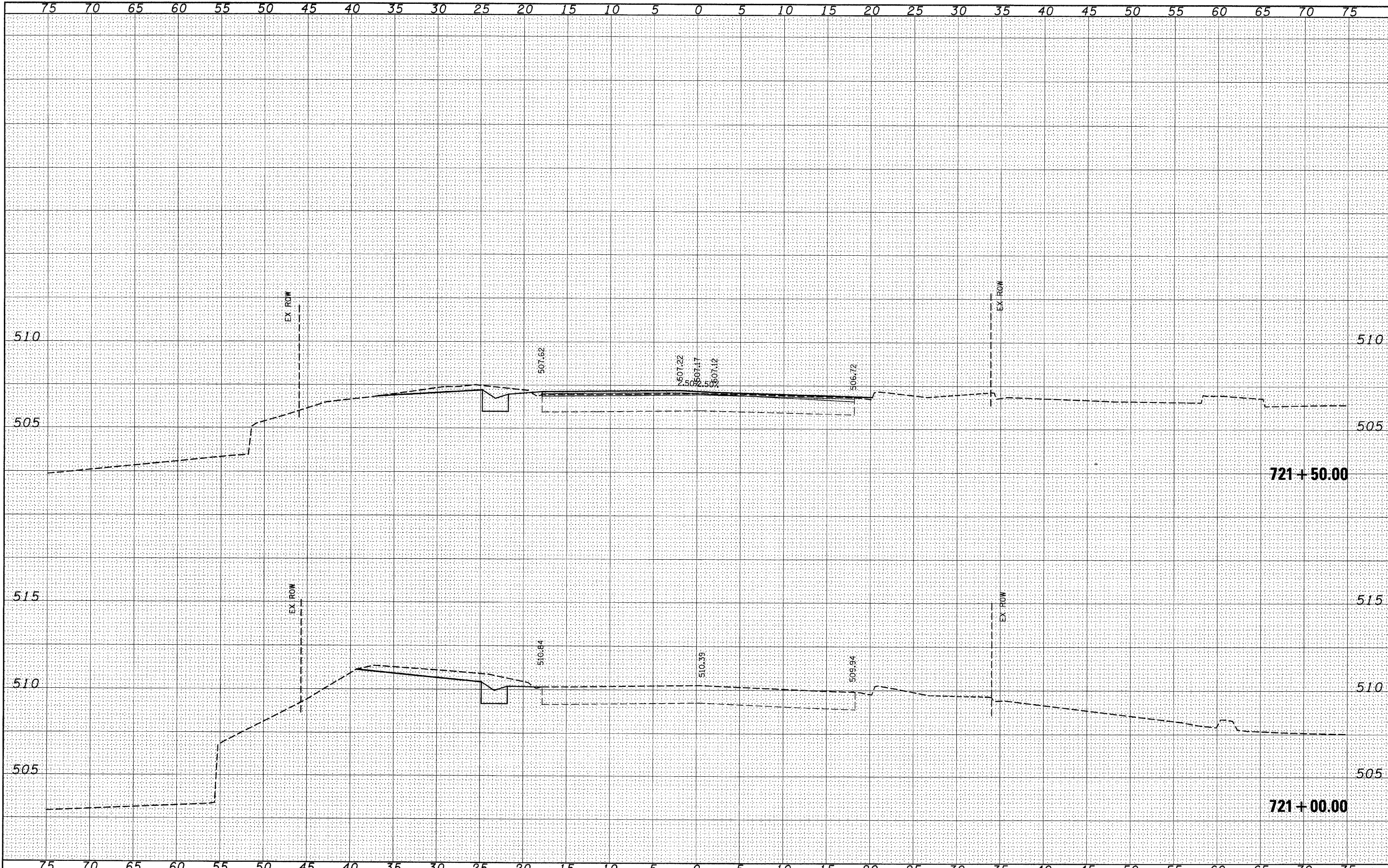
ORIGINAL SURVEY	SURVEYED	BY	DATE
NOTE BOOK	PLOTTED		
NO.	TEMPLATE		
	AREAS CHECKED		



FILE NAME =	USER NAME = #USER#	DESIGNED -	REVISED -	STATE OF ILLINOIS DEPARTMENT OF TRANSPORTATION	IL 158	F.A.P. RTE.	SECTION	COUNTY	TOTAL SHEETS	SHEET NO.	
#FILE#		DRAWN -	REVISED -			809	(133,134)RS-5, 135RS-6	ST. CLAIR	762	749	
		CHECKED -	REVISED -			CONTRACT NO. 76A47		ILLINOIS FED. AID PROJECT			
		DATE -	REVISED -			SCALE: _____	SHEET NO. ___ OF ___ SHEETS	STA. 720+00.00 TO STA. 720+50.00			

FINAL SURVEY SURVEYED PLOTTED NOTE BOOK NO. DATE

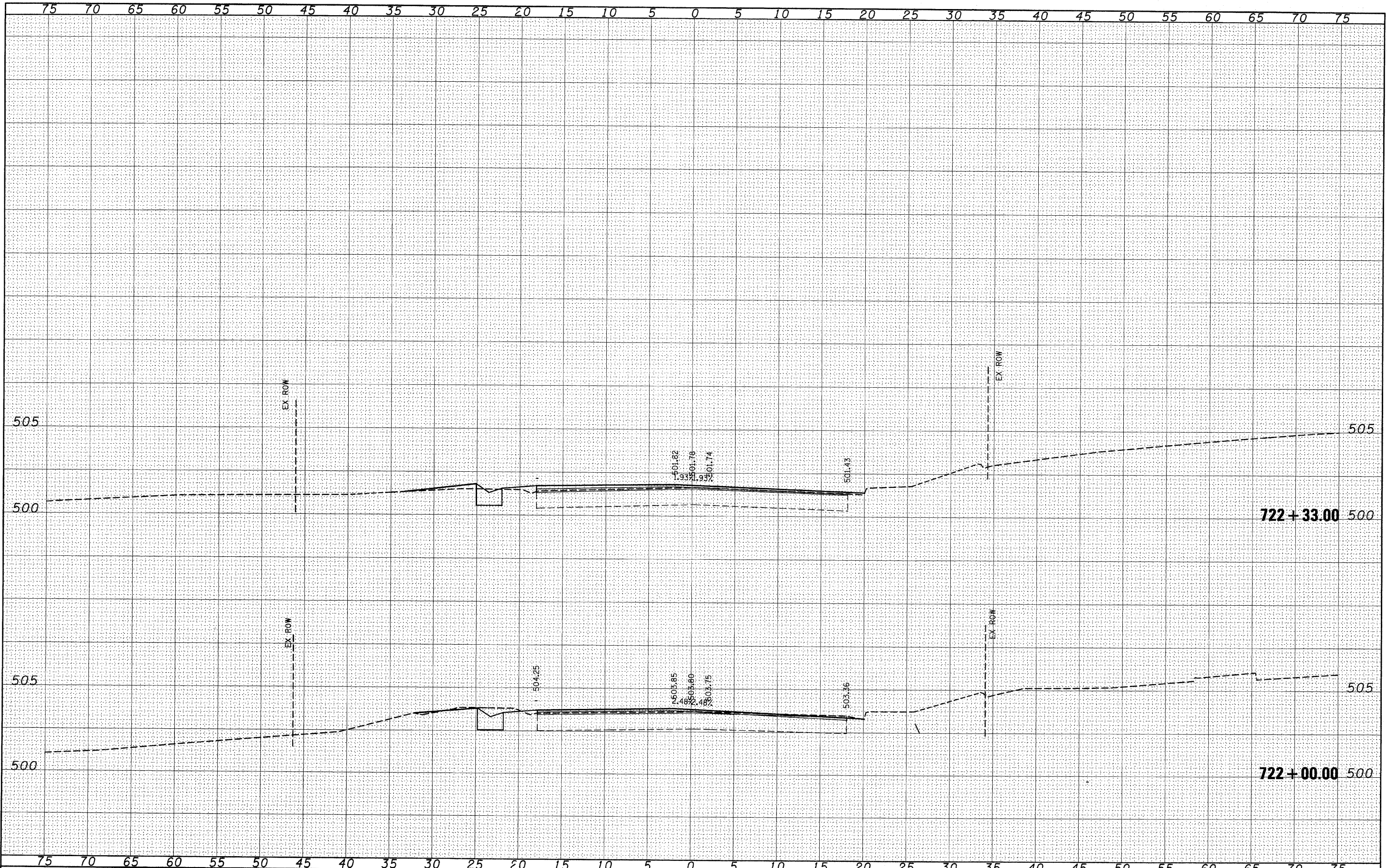
ORIGINAL SURVEY SURVEYED PLOTTED NOTE BOOK NO. DATE



FILE NAME - #FILE#	USER NAME = #USER#	DESIGNED - ---	REVISED - ---	STATE OF ILLINOIS DEPARTMENT OF TRANSPORTATION	IL 158	F.A.P. RTE. 809	SECTION 133,134RS-5, 135RS-6	COUNTY ST. CLAIR	TOTAL SHEETS 762	SHEET NO. 750	
		CHECKED - ---	REVISED - ---			SCALE: _____	SHEET NO. ___ OF ___ SHEETS	CONTRACT NO. 76A47		ILLINOIS FED. AID PROJECT	
		DATE - ---	REVISED - ---			STA. 721+00.00 TO STA. 721+50.00					

DATE	
BY	
FINAL SURVEY	
SURVEY	
PLOTTED	
NOTE BOOK	
NO.	
AREAS CHECKED	

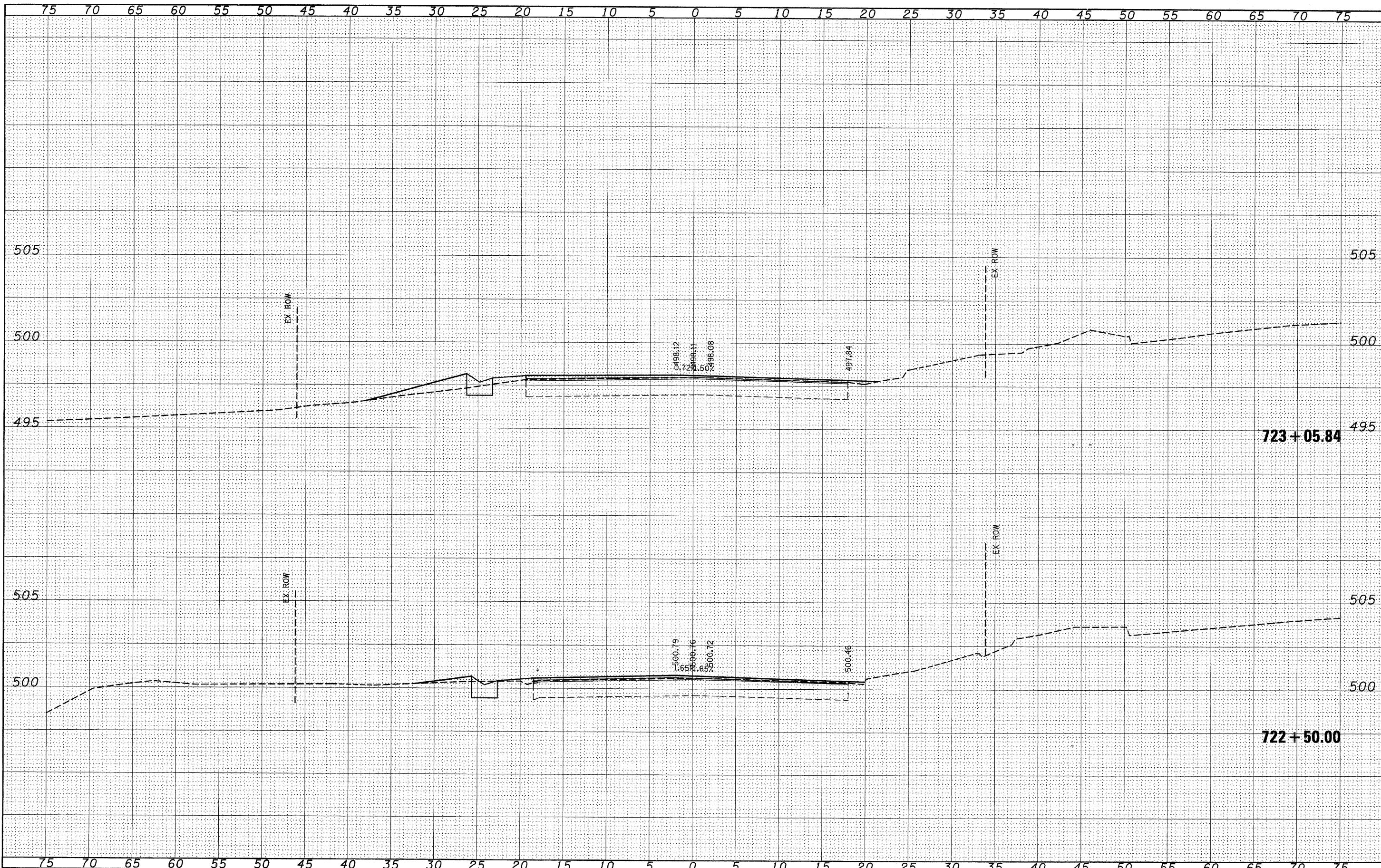
DATE	
BY	
ORIGINAL SURVEY	
SURVEY	
PLOTTED	
NOTE BOOK	
NO.	
AREAS CHECKED	



FILE NAME =	USER NAME = #USER#	DESIGNED - ---	REVISED - ---	STATE OF ILLINOIS DEPARTMENT OF TRANSPORTATION	IL 158	F.A.P. RTE.	SECTION	COUNTY	TOTAL SHEETS	SHEET NO.	
#FILE#		DRAWN - ---	REVISED - ---			809	(133,134)RS-5, 135RS-6	ST. CLAIR	762	751	
		CHECKED - ---	REVISED - ---			CONTRACT NO. 76A47					
		DATE - ---	REVISED - ---			ILLINOIS FED. AID PROJECT					
				SCALE: _____		SHEET NO. ___ OF ___ SHEETS		STA. 722+00.00 TO STA. 722+33.00			

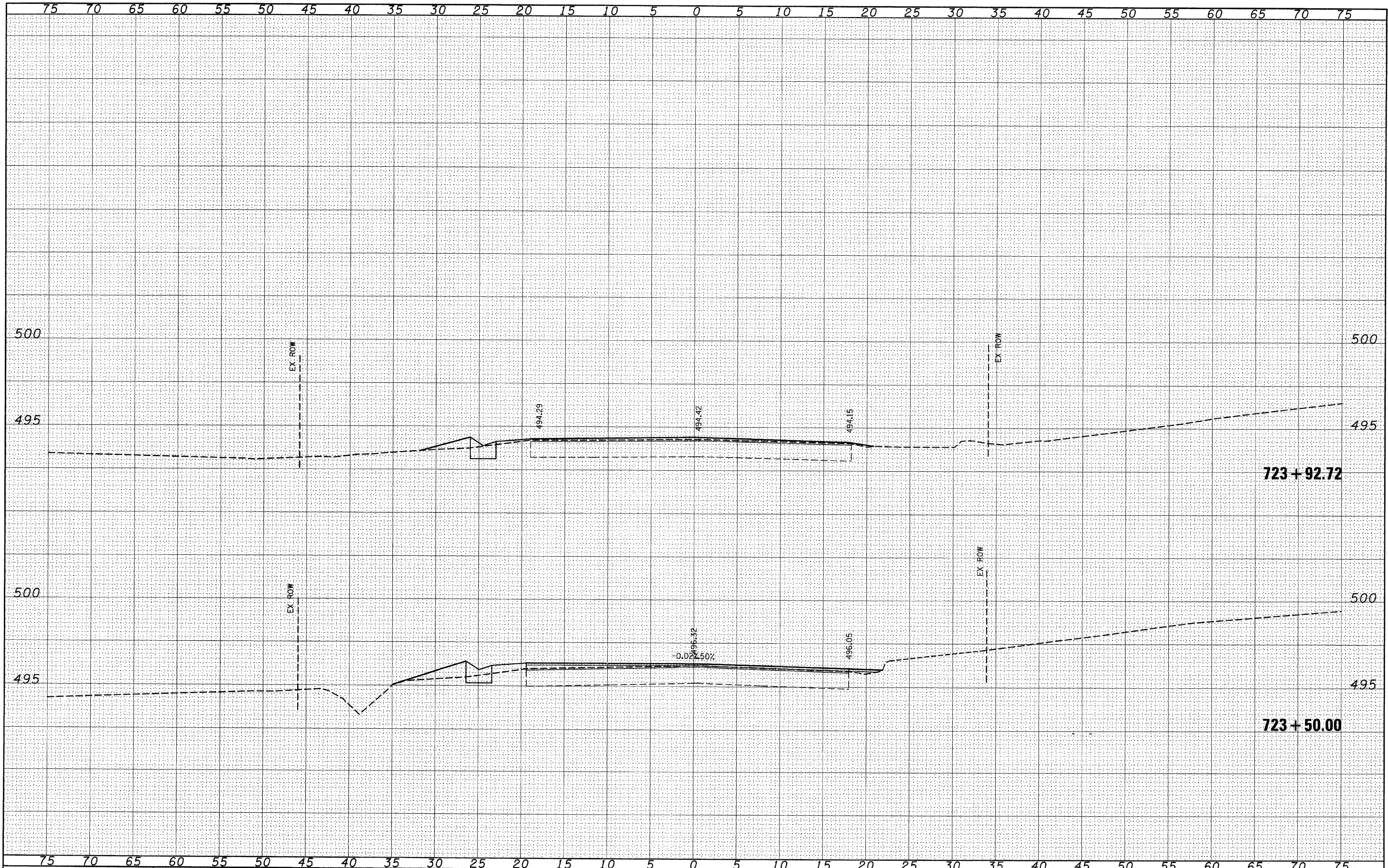
FINAL SURVEY	SURVEYED	BY	DATE
NOTE BOOK NO.	PLOTTED		
	TEMPLATE		
	AREAS CHECKED		

ORIGINAL SURVEY	SURVEYED	BY	DATE
NOTE BOOK NO.	PLOTTED		
	TEMPLATE		
	AREAS CHECKED		



FINAL SURVEY	SURVEYED	BY	DATE
NOTE BOOK	PLOTTED		
NO.	TEMPLATE		
	AREAS CHECKED		
	AREAS SPECIFIED		

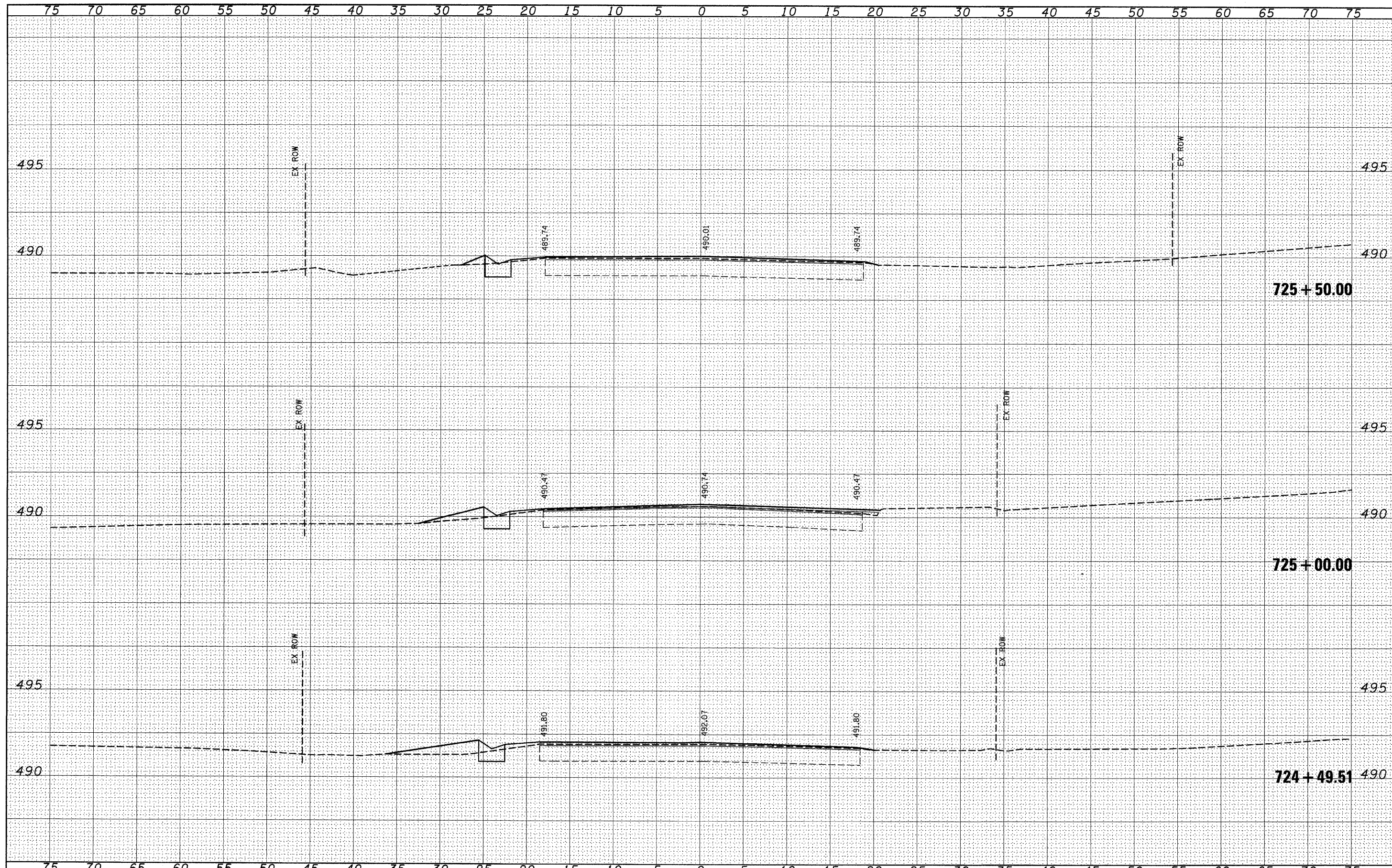
ORIGINAL SURVEY	SURVEYED	BY	DATE
NOTE BOOK	PLOTTED		
NO.	TEMPLATE		
	AREAS CHECKED		
	AREAS SPECIFIED		



FILE NAME =	USER NAME = #USER*	DESIGNED -	REVISED -	STATE OF ILLINOIS DEPARTMENT OF TRANSPORTATION	IL 158	F.A.P. RTE.	SECTION	COUNTY	TOTAL SHEETS	SHEET NO.	
#FILE#		DRAWN -	REVISED -			809	033,134RS-5, 135RS-6	ST. CLAIR	762	753	
		CHECKED -	REVISED -			CONTRACT NO. 76A47					
		DATE -	REVISED -			ILLINOIS FED. AID PROJECT					
					SCALE: _____	SHEET NO. ___ OF ___ SHEETS		STA. 723+50.00 TO STA. 723+92.72			

DATE	BY
SURVEYED	BY
PLOTTED	BY
NOTE BOOK	NO.
AREAS CHECKED	

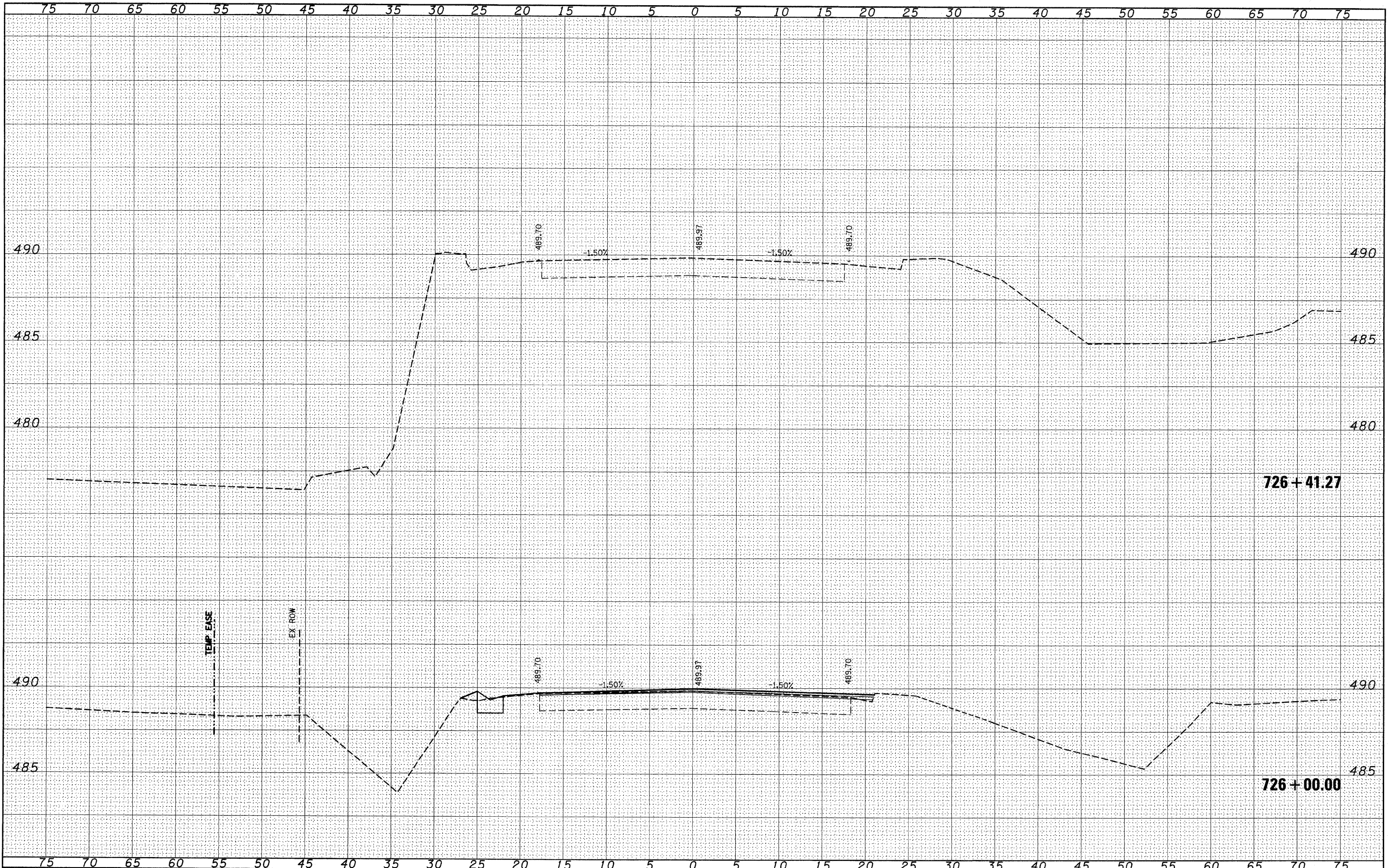
DATE	BY
SURVEYED	BY
PLOTTED	BY
NOTE BOOK	NO.
AREAS CHECKED	



FILE NAME =	USER NAME = #USER#	DESIGNED -	REVISED -	STATE OF ILLINOIS DEPARTMENT OF TRANSPORTATION	IL 158	F.A.P. RTE.	SECTION	COUNTY	TOTAL SHEETS	SHEET NO.	
#FILE#		DRAWN -	REVISED -			809	(133,134)RS-5, 135RS-6	ST. CLAIR	762	754	
		CHECKED -	REVISED -			CONTRACT NO. 76A47					
		DATE -	REVISED -			ILLINOIS FED. AID PROJECT					
SCALE: _____		SHEET NO. ___ OF ___ SHEETS		STA. 724+49.51 TO STA. 725+50.00							

FINAL SURVEY	SURVEYED	PLOTTED	DATE
NOTE BOOK NO.	TEMPLATE	AREAS CHECKED	

ORIGINAL SURVEY	SURVEYED	PLOTTED	DATE
NOTE BOOK NO.	TEMPLATE	AREAS CHECKED	



FILE NAME =
#FILE#

USER NAME = #USER#
PLOT SCALE = #SCALE#
PLOT DATE = #DATE#

DESIGNED -
DRAWN -
CHECKED -
DATE -

REVISED -
REVISED -
REVISED -
REVISED -

**STATE OF ILLINOIS
DEPARTMENT OF TRANSPORTATION**

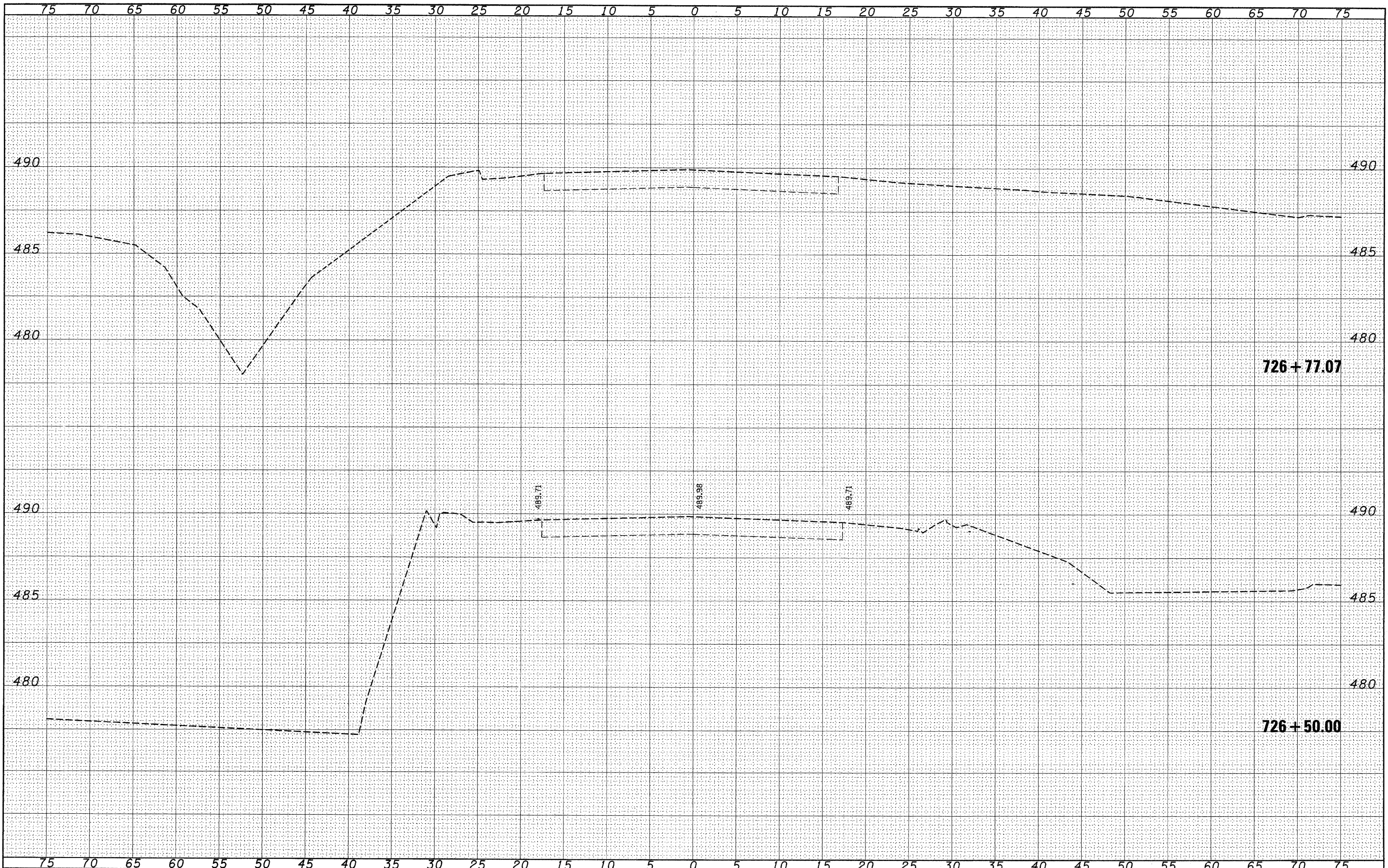
IL 158

SCALE: _____ SHEET NO. ___ OF ___ SHEETS STA. 726+00.00 TO STA. 726+41.27

F.A.P. RTE.	SECTION	COUNTY	TOTAL SHEETS	SHEET NO.
809	(133,134)RS-5, 135RS-6	ST. CLAIR	762	755
CONTRACT NO. 76A47			ILLINOIS FED. AID PROJECT	

DATE	
BY	
FINAL SURVEY	SURVEYED
NOTE BOOK	PLOTTED
NO.	TEMPLATE
	AREAS CHECKED

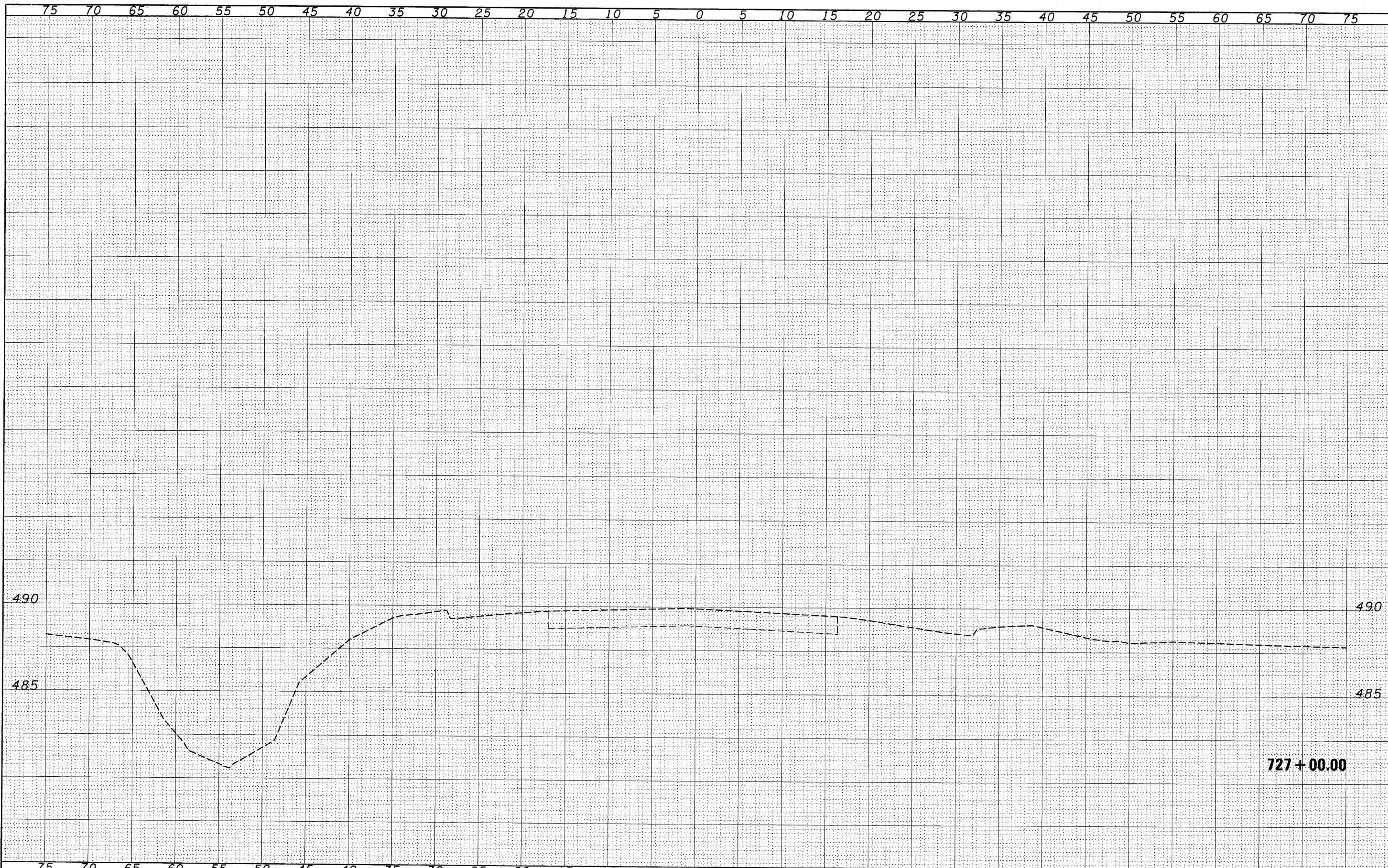
DATE	
BY	
ORIGINAL SURVEY	SURVEYED
NOTE BOOK	PLOTTED
NO.	TEMPLATE
	AREAS CHECKED



FILE NAME =	USER NAME = #USER#	DESIGNED - ---	REVISED - ---	STATE OF ILLINOIS DEPARTMENT OF TRANSPORTATION	IL 158	F.A.P. RTE.	SECTION	COUNTY	TOTAL SHEETS	SHEET NO.	
#FILE#		DRAWN - ---	REVISED - ---			809	(133,134)RS-5, 135RS-6	ST. CLAIR	762	756	
PLOT SCALE = #SCALE#		CHECKED - ---	REVISED - ---			CONTRACT NO. 76A47					
PLOT DATE = #DATE#		DATE - ---	REVISED - ---			[ILLINOIS] FED. AID PROJECT					
					SCALE: _____	SHEET NO. ___ OF ___ SHEETS		STA. 726+50.00 TO STA. 726+77.07			

FINAL	SURVEYED	BY	DATE
SURVEY	PLOTTED		
NOTE BOOK	TEMPLATE		
NO.	AREAS CHECKED		

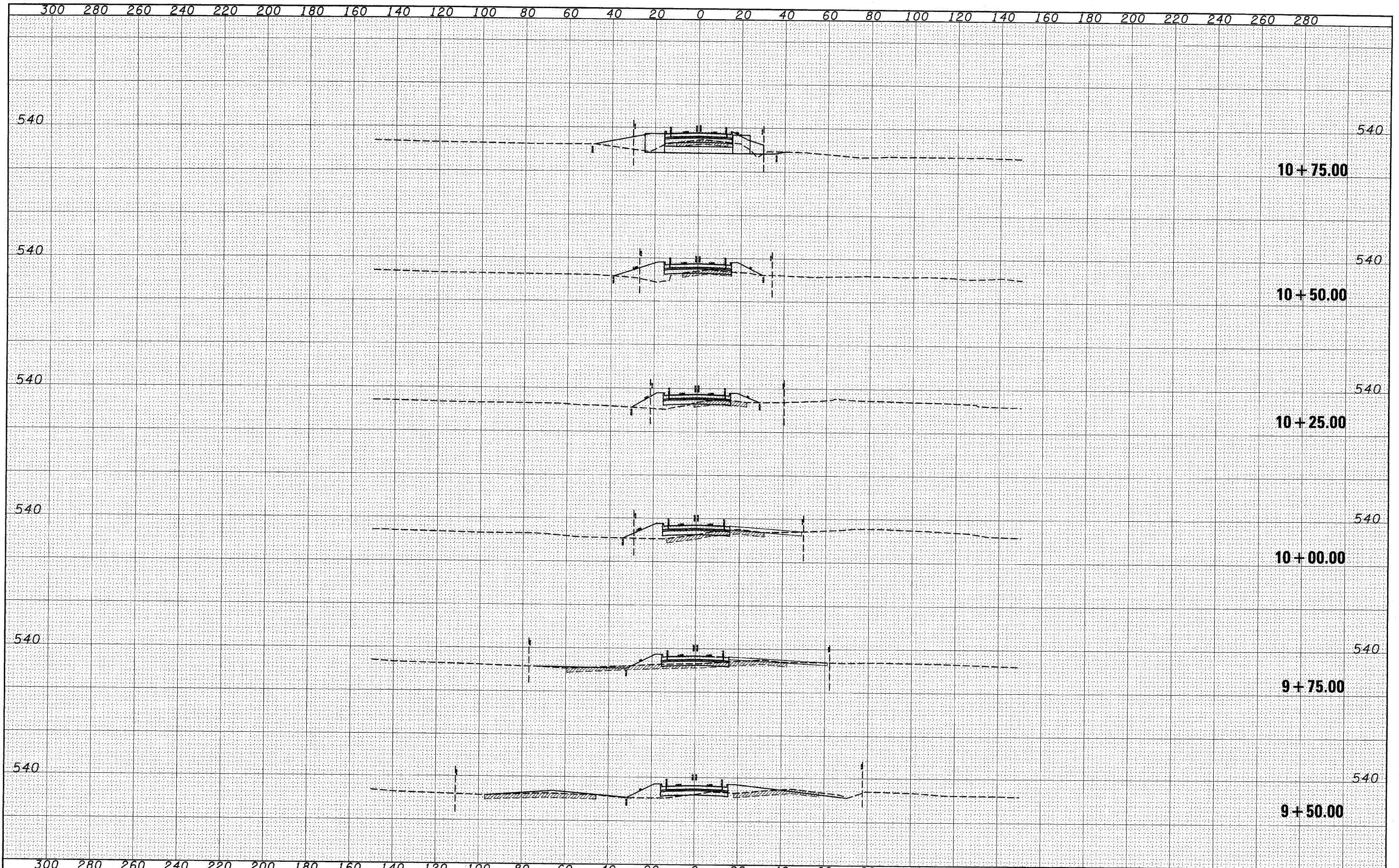
ORIGINAL	SURVEYED	BY	DATE
SURVEY	PLOTTED		
NOTE BOOK	TEMPLATE		
NO.	AREAS CHECKED		



FILE NAME =	USER NAME = #USERS	DESIGNED -	REVISIED -	STATE OF ILLINOIS DEPARTMENT OF TRANSPORTATION	IL 158	F.A.P. RTE.	SECTION	COUNTY	TOTAL SHEETS	SHEET NO.	
#FILE#		DRAWN -	REVISIED -			809	(133,134)RS-5, 135RS-6	ST. CLAIR	762	757	
PLOT SCALE = #SCALE#		CHECKED -	REVISIED -			CONTRACT NO. 76A47					
PLOT DATE = #DATE#		DATE -	REVISIED -			ILLINOIS FED. AID PROJECT					
					SCALE: _____	SHEET NO. ___ OF ___ SHEETS		STA. 727+00.00 TO STA. 727+00.00			

DATE	
BY	
FINAL SURVEY	
SURVEYED	
FLIPPED	
TEMPLATE	
NOTE BOOK	
AREAS CHECKED	
NO.	

DATE	
BY	
ORIGINAL SURVEY	
SURVEYED	
FLIPPED	
TEMPLATE	
NOTE BOOK	
AREAS CHECKED	
NO.	

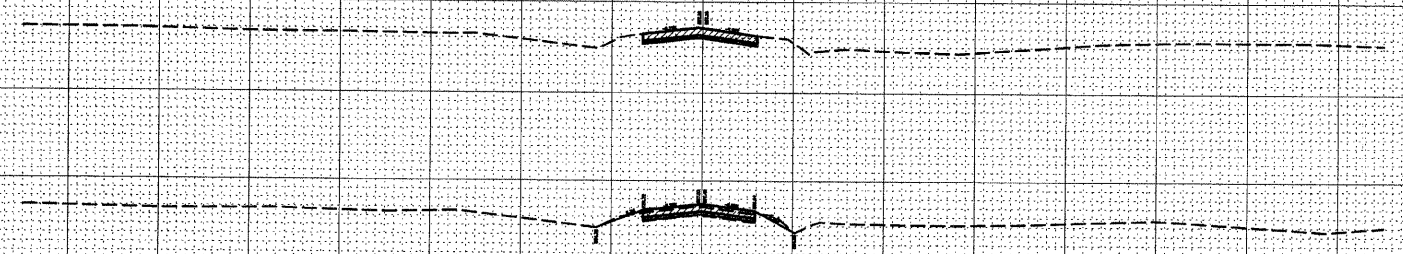


FILE NAME =	USER NAME = #USER#	DESIGNED -	REVISED -	STATE OF ILLINOIS DEPARTMENT OF TRANSPORTATION	CROSS SECTIONS CONCORDIA CHURCH ROAD	F.A.P. RTE.	SECTION	COUNTY	TOTAL SHEETS	SHEET NO.	
*FILEL#		DRAWN -	REVISED -			809	(133,134)RS-5,135RS-6	ST. CLAIR	762	760	
		CHECKED -	REVISED -			CONTRACT NO. 76A47					
		DATE -	REVISED -			FED. ROAD DIST. NO. - ILLINOIS FED. AID PROJECT					
				SCALE: _____ SHEET NO. ___ OF ___ SHEETS STA. 9+50.00 TO STA. 10+75.00							

300 280 260 240 220 200 180 160 140 120 100 80 60 40 20 0 20 40 60 80 100 120 140 160 180 200 220 240 260 280

DATE	
BY	
FINISHED SURVEY	
PLOTTED TEMPLATE	
NOTE BOOK NO.	
AREAS CHECKED	

DATE	
BY	
ORIGINAL SURVEY	
PLOTTED TEMPLATE	
NOTE BOOK NO.	
AREAS CHECKED	



12+94.81

12+75.00

300 280 260 240 220 200 180 160 140 120 100 80 60 40 20 0 20 40 60 80 100 120 140 160 180 200 220 240 260 280

FILE NAME =	USER NAME = #USER#	DESIGNED -	REVISED -	STATE OF ILLINOIS DEPARTMENT OF TRANSPORTATION	CROSS SECTIONS CONCORDIA CHURCH ROAD	F.A.P. RTE.	SECTION	COUNTY	TOTAL SHEETS	SHEET NO.	
#FILE#		DRAWN -	REVISED -			809	(133,134)RS-5,135RS-6	ST. CLAIR	762	762	
PLOT SCALE = #SCALE#		CHECKED -	REVISED -			CONTRACT NO. 76A47					
PLOT DATE = #DATE#		DATE -	REVISED -			FED. ROAD DIST. NO. - [ILLINOIS] FED. AID PROJECT					
					SCALE: _____	SHEET NO. ___ OF ___ SHEETS		STA. 12+75.00 TO STA. 12+94.81			

F.A.P. RTE.	SECTION	COUNTY	TOTAL SHEETS	SHEET NO.
809	(133,134)RS-5,135RS-6	ST. CLAIR	162	762A
STA.		TO STA.		
FED. ROAD DIST. NO.		ILLINOIS	FED. AID PROJECT	

EARTHWORK CROSS-SECTION SUMMARY

STATION	END AREA	
	CUT SQ FT	FILL SQ FT
IL 158		
367+50.00	6.54	0.24
368+00	10.17	0.00
369+00	12.60	0.60
369+50	9.37	1.03
370+00	10.82	2.53
371+00	38.76	0.17
371+50	45.39	0.01
372+00	41.99	0.10
372+25	41.99	0.31
372+50	42.88	0.22
373+00	51.81	0.12
374+00	35.96	2.87
374+50	56.24	0.00
374+99	63.46	0.00
375+00	63.89	0.00
375+50	60.11	0.00
376+00	61.27	0.00
376+29	68.23	0.00
376+50	62.91	0.00
377+00	42.44	0.32
377+15.45	42.97	0.21
377+50	52.37	0.33
378+00	50.69	0.98
378+50	42.35	1.39
379+00	36.35	2.02
380+00	42.23	2.23
380+50	29.09	0.66
381+00	21.16	4.24
381+50	12.03	0.23
382+00	8.16	6.35
383+00	17.10	7.17
383+30.47	26.00	0.00
383+50	40.16	0.00
384+00	16.53	5.64
384+50	18.08	6.44

EARTHWORK CROSS-SECTION SUMMARY (CONT)

STATION	END AREA	
	CUT SQ FT	FILL SQ FT
IL 158		
385+00	33.10	10.40
385+50	40.47	9.82
386+00	81.10	2.24
386+32.04	52.03	1.92
387+00	16.62	20.24
388+00	9.15	43.30
388+46.79	27.23	23.55
389+25	0.64	2.63
390+50	41.02	0.76
391+00	5.79	0.85
391+50.80	65.33	0.00
392+00	18.59	0.00
392+50	17.95	0.00
393+00	17.62	0.00
393+15	14.11	0.00
419+00	36.74	0.68
420+00	19.10	3.36
420+70.19	52.79	0.38
421+50	29.43	5.10
422+00	27.99	0.97
422+30.66	27.15	3.93
422+66	25.09	0.80
423+00	20.93	6.75
423+40.79	30.28	0.68
423+50	32.95	8.18
424+00	16.62	29.95
424+50	15.55	72.20
425+50	20.08	20.64
426+00	16.86	62.58
426+50	30.19	50.74
427+00	17.89	28.28
428+00	17.54	40.85
428+50	26.63	15.53
429+00	17.72	37.79
429+50	18.75	25.79

EARTHWORK CROSS-SECTION SUMMARY (CONT)

STATION	END AREA	
	CUT SQ FT	FILL SQ FT
IL 158		
430+00	20.18	21.22
430+50	19.60	26.67
431+00	18.57	32.71
431+50	18.47	32.13
432+00	18.77	35.74
432+50	18.74	42.81
433+50	19.15	56.94
434+00	15.56	90.41
434+50	17.77	69.78
435+50	25.01	78.74
436+00	28.15	76.75
436+50	24.59	75.71
437+00	18.81	43.92
438+00	70.29	51.23
439+00	28.49	5.14
440+00	37.91	1.74
440+09	38.94	1.89
440+50	27.83	3.38
441+00	30.94	4.51
441+50	41.40	4.08
442+00	59.23	2.70
442+50	82.78	2.57
443+00	100.93	1.97
443+50	103.02	1.83
444+00	85.70	2.00
444+50	55.53	3.65
445+50	50.22	3.45
445+73	59.24	0.20
446+00	50.84	9.34
446+50	56.33	11.30
447+00	63.14	14.32
447+50	58.92	17.65
448+00	57.03	18.73
448+50	65.69	19.94
449+00	73.04	17.81

CONT NEXT SHEET

PLOT DATE = 10/21/2009
 PLOT SCALE = 1/8" = 100'
 PLOT REFERENCE = SHEET

REVISIONS	
NAME	DATE

ILLINOIS DEPARTMENT OF TRANSPORTATION
 SCHEDULE OF CUT/FILL END AREAS
 FAP ROUTE 809
 SECTION (133,134)RS-5, 135RS-6
 ST. CLAIR COUNTY
 SCALE: VERT. _____
 DATE _____
 DRAWN BY _____
 CHECKED BY _____

F.A.P. RTE.	SECTION	COUNTY	TOTAL SHEETS	SHEET NO.
809	(133,134)RS-5,135RS-6	ST. CLAIR	762	762B
STA. _____		TO STA. _____		
FED. ROAD DIST. NO. _____		ILLINOIS	FED. AID PROJECT	

EARTHWORK CROSS-SECTION
SUMMARY (CONT)

STATION	END AREA	
	CUT SQ FT	FILL SQ FT
IL 158		
449+50	72.82	14.46
450+21.03	53.35	19.52
450+27	61.73	17.57
450+50	61.20	22.84
451+00	28.97	31.16
451+50	32.19	25.71
452+00	39.58	23.88
452+50	63.27	31.97
452+62.16	76.71	30.85
453+00	87.45	26.68
453+50	66.42	22.42
454+00	42.83	13.53
454+50	22.73	28.22
455+00	16.30	57.48
455+50	27.97	120.33
456+00	12.73	190.42
456+20.97	28.76	181.76
456+50	11.97	247.80
456+93.93	169.45	307.73
457+00	10.29	836.84
457+50	14.56	235.66
458+00	26.16	17.65
458+27.34	108.27	0.99
458+50	134.08	0.00
459+00	237.39	0.00
459+09	252.06	0.02
459+50	372.01	0.00
460+00	79.25	0.00
460+14.30	143.56	0.00
460+50	238.46	0.00
460+71.70	339.78	0.00
461+00	397.23	0.00
461+50	191.78	0.00
461+87	238.25	0.00
462+00	219.28	0.00

EARTHWORK CROSS-SECTION
SUMMARY (CONT)

STATION	END AREA	
	CUT SQ FT	FILL SQ FT
IL 158		
462+50	234.65	0.00
462+84.85	101.68	0.00
463+00	84.64	0.00
463+50	69.54	0.00
464+00	64.13	0.00
464+18.72	73.50	0.00
464+50	57.27	4.54
465+00	55.23	7.15
465+50	51.30	14.52
465+59.71	67.18	14.19
465+83.88	155.74	0.00
466+50	107.72	11.84
467+00	82.23	11.21
467+50	182.79	0.00
468+00	48.25	7.16
468+50	20.48	65.89
468+96.82	130.33	69.03
469+52.17	137.95	1.56
470+00	53.76	0.92
470+50	89.46	2.15
471+00	62.49	4.80
471+50	50.79	6.84
472+00	18.28	20.67
472+50	17.62	24.22
473+00	32.89	15.42
473+50	29.65	12.18
474+00	21.77	20.16
474+50	95.22	12.80
474+54.94	64.76	4.23
475+00	43.73	6.67
475+51.87	70.41	5.56
476+00	112.54	0.71
476+50	210.84	3.95
477+00	49.03	7.09
477+58	32.07	60.19

EARTHWORK CROSS-SECTION
SUMMARY (CONT)

STATION	END AREA	
	CUT SQ FT	FILL SQ FT
IL 158		
478+00	1.49	221.49
478+50	11.23	162.93
479+00	10.49	121.41
479+40.49	43.20	57.34
479+50	16.22	61.44
480+00	20.81	71.17
480+50	54.41	39.33
481+00	142.01	6.38
481+50	237.34	0.08
482+00	254.60	0.17
482+50	171.65	0.14
483+00	130.29	0.17
483+50	62.71	0.16
484+09.31	68.44	0.11
484+50	35.44	0.00
484+64	33.44	0.00
485+00	24.05	0.47
485+46.92	38.18	1.89
486+00	11.21	0.99
486+50	11.77	0.00
487+00	25.02	0.00
487+50	63.87	0.00
488+00	83.72	0.00
488+50	104.93	0.00
489+00	90.06	0.00
489+43	63.83	0.00
489+50	61.27	0.00
490+00	43.62	0.10
490+50	33.20	0.81
491+00	38.23	2.35
491+50	36.80	4.20
492+00	45.15	4.60
492+50	53.96	4.89
493+00	48.47	7.38
493+54.20	62.78	3.73

CONT NEXT SHEET

10/27/2009
C:\PLOT\DOT\CARL\ASL\msh5267\msh5267.dgn
PLOT SCALE = 1/8" = 100'
REFERENCE = #REF#

REVISIONS	
NAME	DATE

ILLINOIS DEPARTMENT OF TRANSPORTATION
SCHEDULE OF CUT/FILL END AREAS
FAP ROUTE 809
SECTION (133,134)RS-5, 135RS-6
ST. CLAIR COUNTY
SCALE: VERT. _____
DATE _____ HORIZ. _____
DRAWN BY _____
CHECKED BY _____

F.A.P. RTE.	SECTION	COUNTY	TOTAL SHEETS	SHEET NO.
809	(133,134)RS-5,135RS-6	ST. CLAIR	162	762C
STA. _____		TO STA. _____		
FED. ROAD DIST. NO. _____		ILLINOIS FED. AID PROJECT		

EARTHWORK CROSS-SECTION SUMMARY (CONT)

STATION	END AREA	
	CUT SQ FT	FILL SQ FT
IL 158		
529+00	45.05	0.00
529+50	35.06	0.00
530+00	46.40	0.00
530+50	68.39	0.00
530+70.96	76.77	0.00
531+00	40.83	0.00
531+50	40.59	0.00
532+00	38.28	0.51
532+50	42.65	0.29
533+0	39.46	0.60
533+50	39.84	0.07
534+00	45.70	0.19
534+50	53.65	0.01
535+00	56.84	0.48
535+50	62.05	0.75
535+66.82	76.61	0.72
536+00	67.92	1.65
536+59.59	84.00	0.00
537+00	60.63	0.78
537+50	58.39	1.65
538+00	55.23	2.03
538+50	50.65	0.98
539+00	49.84	0.84
539+50	53.60	0.72
540+00	48.82	1.17
540+50	62.16	1.49
541+00	79.06	0.97
541+50	95.69	0.21
542+00	88.27	0.11
542+50	74.93	0.00
543+00	65.38	0.05
543+43.10	78.96	0.00
544+00	51.45	1.54
544+50	48.35	0.79
544+89.14	83.96	0.00

EARTHWORK CROSS-SECTION SUMMARY (CONT)

STATION	END AREA	
	CUT SQ FT	FILL SQ FT
IL 158		
511+50	18.87	3.63
512+00	21.84	4.02
512+50	24.18	3.38
513+00	24.14	4.26
513+50	21.14	5.14
514+00	15.88	8.78
514+50	16.33	9.56
515+00	15.06	5.38
515+50	28.20	3.74
516+06.36	57.45	1.75
516+50	62.74	1.77
517+00	58.88	3.32
517+50	44.55	3.95
518+00	38.77	4.42
518+50	44.15	3.95
519+00	57.87	1.71
519+50	65.54	1.84
520+00	65.04	3.12
520+50	37.63	4.12
521+00	24.58	1.96
521+50	26.32	0.49
522+00	20.56	1.28
522+50	20.94	1.56
523+00	22.91	0.37
523+50	27.21	0.38
524+00	29.88	0.24
524+50	30.32	0.19
525+00	37.05	0.00
525+50	51.70	0.00
526+00	53.86	0.00
526+44.44	64.03	0.00
527+00	57.51	0.00
527+50	51.31	0.01
528+00	45.05	0.00
528+75.92	48.93	0.00

EARTHWORK CROSS-SECTION SUMMARY (CONT)

STATION	END AREA	
	CUT SQ FT	FILL SQ FT
IL 158		
494+00	59.81	8.62
494+50	75.90	6.19
495+00	88.48	6.29
495+50	79.70	6.06
496+00	56.71	8.12
497+00	73.85	11.42
497+50	66.70	14.40
497+95.93	79.61	5.29
498+50	63.85	9.96
499+00	60.60	7.83
499+50	79.23	6.00
500+00	89.99	5.31
500+50	98.73	4.83
501+00	101.64	3.71
501+50	93.43	3.08
502+00	77.89	2.82
502+50	43.30	13.12
503+00	35.34	15.98
503+45.16	68.10	21.91
503+61	42.19	10.42
504+00	18.91	10.19
504+50	31.86	8.85
505+00	32.10	4.52
505+50	47.91	3.23
506+00	52.48	1.34
506+50	83.29	1.83
507+00	52.76	16.56
507+50	39.18	22.38
508+00	26.32	21.97
508+50	11.28	17.75
509+00.96	35.55	0.00
509+50	8.40	2.85
510+00	10.42	0.63
510+50	12.47	2.36
511+00	14.99	3.32

CONT NEXT SHEET

REVISIONS		DATE
NAME		

ILLINOIS DEPARTMENT OF TRANSPORTATION
SCHEDULE OF CUT/FILL END AREAS
 FAP ROUTE 809
 SECTION (133,134)RS-5, 135RS-6
 ST. CLAIR COUNTY
 SCALE: VERT. _____
 HORIZ. _____
 DATE _____ DRAWN BY _____
 CHECKED BY _____

F.A.P. RTE.	SECTION	COUNTY	TOTAL SHEETS	SHEET NO.
809	(133,134)RS-5,135RS-6	ST. CLAIR	762	762E
STA. _____		TO STA. _____		
FED. ROAD DIST. NO. _____		ILLINOIS	FED. AID PROJECT	

EARTHWORK CROSS-SECTION SUMMARY (CONT)

STATION	END AREA	
	CUT SQ FT	FILL SQ FT
IL 158		
613+50	21.29	8.54
614+00	19.04	12.33
614+50	17.90	16.78
615+00	16.36	17.60
615+50	16.62	15.40
616+00	17.80	15.44
616+50	18.17	17.84
617+00	21.28	14.59
617+33.74	56.94	0.00
617+50	27.40	9.40
618+00	26.20	10.18
618+34	25.05	8.62
618+50	20.53	7.13
619+00	17.69	6.14
619+50	17.38	6.14
620+00	16.52	6.03
620+50	17.75	4.69
621+00	20.84	4.12
621+50	27.87	4.77
622+00	20.22	5.19
622+50	16.86	5.76
623+00	14.92	6.99
623+50	11.13	7.64
624+00	9.30	8.50
624+50	7.52	10.63
625+00	6.97	13.30
625+50	7.29	11.31
626+00	7.13	10.75
626+50	6.95	11.98
627+00	14.97	11.14
627+50	5.38	10.08
628+00	5.32	8.02
628+50	5.17	7.50
629+00	8.98	8.27
629+50	10.25	5.46

EARTHWORK CROSS-SECTION SUMMARY (CONT)

STATION	END AREA	
	CUT SQ FT	FILL SQ FT
IL 158		
629+97.73	38.00	4.20
630+50	30.70	3.77
631+00	30.14	1.31
631+50	31.96	1.87
632+00	33.09	2.27
632+50	28.58	0.63
633+00	28.79	0.68
633+50	36.66	0.55
634+00	26.99	0.92
634+50	21.54	1.19
635+00	19.45	0.73
635+50	22.19	1.37
636+00	21.59	1.34
636+50	32.63	2.08
637+00	30.26	0.00
637+50	60.09	0.99
638+00	53.61	2.47
638+50	38.74	2.91
639+00	30.06	2.79
639+50	26.32	2.90
640+00	22.71	5.26
640+50	21.45	6.10
641+00	21.16	5.87
641+50	21.02	6.22
642+00	19.85	6.28
642+50	21.08	6.44
643+00	18.90	4.68
643+50	15.52	3.49
644+00	12.47	4.64
644+09	11.53	4.86
644+50	12.85	7.70
645+00	10.37	6.17
645+50	13.67	4.19
646+00	14.80	3.42
646+50	17.62	7.45

EARTHWORK CROSS-SECTION SUMMARY (CONT)

STATION	END AREA	
	CUT SQ FT	FILL SQ FT
IL 158		
647+00	18.69	6.24
647+48.58	13.48	8.25
647+50	42.30	5.78
648+25.92	41.88	3.51
649+00	29.47	5.78
649+50	38.90	5.95
650+00	33.74	4.99
650+50	33.11	3.64
651+00	34.91	3.44
651+50	26.65	2.32
652+00	33.60	1.62
652+50	44.94	4.71
653+00	63.87	4.76
653+50	82.88	6.53
654+00	102.74	2.66
655+00	151.65	16.60
655+11	143.43	22.26
655+50	104.03	21.53
656+00	43.27	53.41
656+50	10.10	91.16
656+90	285.64	68.54
657+00	69.76	125.19
657+50	93.60	65.61
658+00	69.50	28.96
658+50	58.61	6.34
659+00	128.37	0.85
659+50	132.30	1.28
660+00	223.98	1.47
660+50	252.03	2.43
661+00	288.51	9.65
661+50	228.64	60.96
662+00	187.23	114.13
662+50	185.85	144.28
663+00	173.88	171.06
663+50	112.09	248.55

PLOT DATE = 10/21/2009
 PLOT SCALE = 1"=50.000'
 REFERENCE = *REF*

REVISIONS	
NAME	DATE

ILLINOIS DEPARTMENT OF TRANSPORTATION
SCHEDULE OF CUT/FILL END AREAS
 FAP ROUTE 809
 SECTION (133,134)RS-5, 135RS-6
 ST. CLAIR COUNTY
 SCALE: VERT. _____
 HORIZ. _____
 DATE _____ DRAWN BY _____
 CHECKED BY _____

F.A.P. RTE.	SECTION	COUNTY	TOTAL SHEETS	SHEET NO.
809	(133,134)RS-5,135RS-6	ST. CLAIR	762	762F
STA.		TO STA.		
FED. ROAD DIST. NO.		ILLINOIS FED. AID PROJECT		

EARTHWORK CROSS-SECTION SUMMARY (CONT)

STATION	END AREA	
	CUT SQ FT	FILL SQ FT
IL 158		
665+50	7.75	130.26
666+00	119.23	279.22
666+50	140.23	224.24
667+00	100.45	204.91
667+50	76.49	219.51
668+00	73.09	198.71
668+50	399.12	212.16
669+00	74.71	170.61
669+50	44.24	129.19
670+00	15.27	84.65
670+50	20.29	81.57
670+77.33	57.23	42.87
671+61	69.12	37.87
671+89	40.26	46.05
674+00	46.12	39.23
674+50	44.54	33.12
675+00	44.63	25.56
675+50	33.85	19.48
677+00	38.21	15.72
677+50	40.70	17.69
678+00	10.10	21.49
678+50	21.45	25.73
680+00	11.52	31.35
680+50	30.45	10.26
681+00	16.41	16.63
682+00	43.51	15.45
683+50	43.51	15.45
683+50	28.65	15.85
684+45	30.15	14.49
684+50	28.44	18.20
685+00	23.61	20.09
686+50	15.74	32.09
688+50	14.01	15.77
690+00	44.99	2.90
691+00	75.87	3.03

EARTHWORK CROSS-SECTION SUMMARY (CONT)

STATION	END AREA	
	CUT SQ FT	FILL SQ FT
IL 158		
692+00	109.78	2.03
694+50	71.51	3.04
696+00	40.21	2.96
697+00	21.25	1.03
698+00	17.69	1.69
698+50	21.06	0.03
699+00	11.50	1.56
699+50	20.77	1.11
700+00	19.20	0.85
700+33.68	18.77	0.03
700+50	20.83	0.10
701+00	12.72	0.03
701+50	17.25	0.09
702+00	4.40	0.17
702+50	3.40	0.06
703+00	0.10	1.47
703+50	6.03	0.06
704+00	2.97	1.43
704+50	1.35	2.90
704+83.51	0.00	0.23
705+00	0.00	0.35
705+50	0.00	0.60
706+00	0.00	0.15
706+50	0.00	0.14
707+00	0.00	0.37
707+50	2.26	0.45
708+00	0.01	0.18
708+50	0.01	1.09
709+00	0.00	0.39
709+50	0.00	0.00
710+00	0.00	0.00
710+50	0.00	0.00
710+88.10	0.01	0.00
711+00	0.01	0.00
711+50	0.00	0.52

EARTHWORK CROSS-SECTION SUMMARY (CONT)

STATION	END AREA	
	CUT SQ FT	FILL SQ FT
IL 158		
712+00	0.00	0.00
712+50	0.61	0.25
712+91.73	1.72	0.07
713+00	2.20	0.09
713+50	2.78	0.47
714+00	0.73	0.45
714+50	2.39	0.37
715+00	0.21	1.49
715+40.5	0.00	0.21
715+50	0.00	0.19
716+00	0.00	0.28
716+50	0.01	0.22
716+56.92	0.01	0.34
717+00	1.78	0.75
717+50	5.57	0.00
718+00	7.77	0.00
718+50	0.00	0.00
719+00	15.25	0.18
719+42.46	12.58	0.32
719+50	17.33	0.07
720+00	18.91	0.26
720+50	125.00	0.20
721+00	11.26	0.04
721+50	7.28	0.22
722+00	4.45	0.56
722+33	2.85	1.86
722+50	2.87	1.74
723+05.84	1.58	6.34
723+50	1.33	5.10
723+92.72	2.21	1.99
724+49.51	1.89	4.42
725+00	2.21	2.79
725+50	4.47	0.69
726+00	2.53	0.82

PLOT DATE = 10/29/2009
 FILE NAME = c:\pwworkspace\pwworkspace\133134\133134.dwg
 PLOTTER = HP DesignJet 5000 / JPL
 REFERENCE = SHEET

REVISIONS	
NAME	DATE

ILLINOIS DEPARTMENT OF TRANSPORTATION
SCHEDULE OF CUT/FILL END AREAS
 FAP ROUTE 809
 SECTION (133,134)RS-5, 135RS-6
 ST. CLAIR COUNTY
 SCALE: VERT. _____
 DATE: _____ HORIZ. _____
 DRAWN BY _____
 CHECKED BY _____

F.A.P. RTE.	SECTION	COUNTY	TOTAL SHEETS	SHEET NO.
809	(133,134)RS-5,135RS-6	ST. CLAIR	762	762G
STA. _____		TO STA. _____		
FED. ROAD DIST. NO. _____		ILLINOIS	FED. AID PROJECT	

EARTHWORK CROSS-SECTION
SUMMARY (CONT)

STATION	END AREA	
	CUT SQ FT	FILL SQ FT
Concordia Church Road		
7+00	319.76	440.36
7+50	363.22	399.24
8+00	222.23	88.37
8+25	223.75	95.08
8+50	115.38	138.24
8+75	93.83	142.50
9+00	87.47	120.18
9+25	67.11	112.05
9+50	16.83	77.78
9+75	7.86	25.69
10+00	8.45	44.95
10+25	1.19	55.50
10+50	0.11	82.66
10+75	86.31	45.31
11+00	0	124.82
11+25	78.16	25.22
11+50	1.14	36.7
11+75	0.26	30.77
12+00	0.87	19.49
12+25	1.2	7.43
12+50	2.4	3.06
12+75	3.49	0.61

EARTHWORK CROSS-SECTION
SUMMARY (CONT)

STATION	END AREA	
	CUT SQ FT	FILL SQ FT
Krop Road		
3+50	78.6	0
3+75	3.91	1.01
3+86.02	58.33	0.17
4+00	12.18	1.23
4+25	7.22	1.62
4+50	2.99	2.6
4+59.52	25.13	2.4
4+75	1.94	0.96
4+77.05	2.22	0.8
5+00	3.12	0.3

PLOT DATE = 10/29/2009
 PLOT SCALE = 5/8" = 1' IN.
 REFERENCE = #REF#

REVISIONS	
NAME	DATE

ILLINOIS DEPARTMENT OF TRANSPORTATION
SCHEDULE OF CUT/FILL END AREAS
 FAP ROUTE 809
 SECTION (133,134)RS-5, 135RS-6
 ST. CLAIR COUNTY
 SCALE: VERT. _____
 DATE _____
 DRAWN BY _____
 CHECKED BY _____