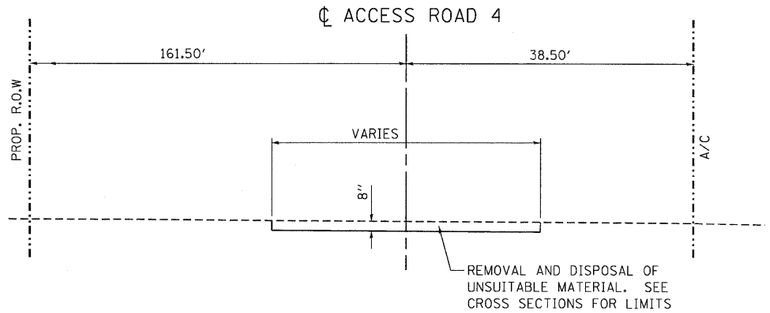

EXISTING ACCESS ROAD-4 TYPICAL SECTION

STA. 201+15.73 TO STA. 205+66.80

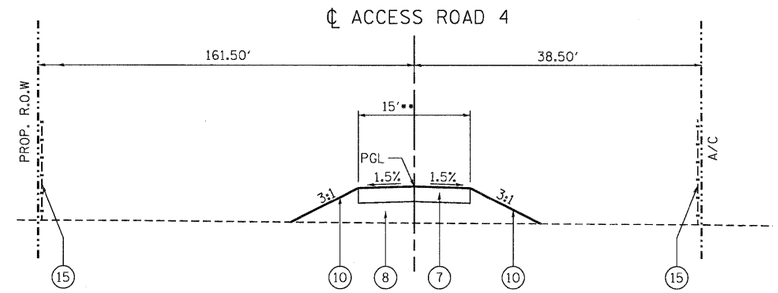

PROPOSED ACCESS ROAD-4 TYPICAL SECTION

STA. 201+15.73 TO STA. 205+66.80

•• WIDTH VARIES FROM STA. 200+15.73 TO STA. 201+40.51

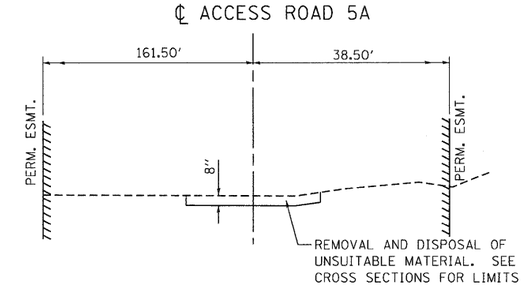

EXISTING ACCESS ROAD-5A TYPICAL SECTION

STA. 450+00.00 TO STA. 452+53.00

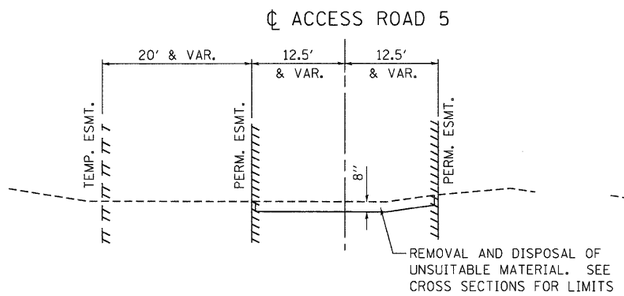

EXISTING ACCESS ROAD-5 TYPICAL SECTION

STA. 400+12.67 TO STA. 412+52.20

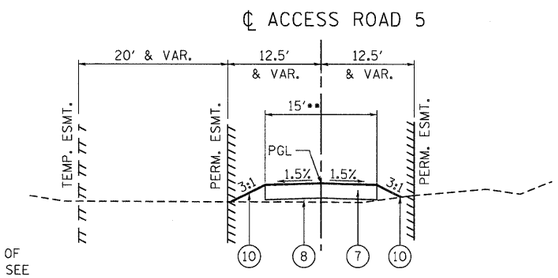

PROPOSED ACCESS ROAD-5 TYPICAL SECTION

STA. 400+12.67 TO STA. 410+88.25

STA. 411+79.38 TO STA. 412+36.80

•• WIDTH VARIES FROM STA. 400+12.67 TO STA. 400+63.47 AND FROM STA. 410+88.25 TO STA. 411+79.38

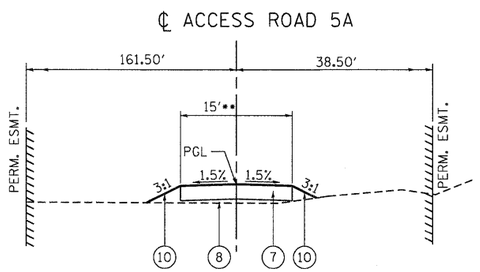

PROPOSED ACCESS ROAD-5A TYPICAL SECTION

STA. 450+00.00 TO STA. 452+53.00

•• WIDTH VARIES FROM STA. 452+00.58 TO STA. 452+53.00

PROPOSED LEGEND * = BY OTHERS

* (1) PORTLAND CEMENT CONCRETE PAVEMENT 11 1/4" (JOINTED)
* (2) PORTLAND CEMENT CONCRETE SHOULDERS 11 1/4"
(3) M.S.E RETAINING WALL
(4) AGGREGATE SUBGRADE 12"
* (5) CONCRETE BARRIER, DOUBLE FACE, 42 INCH HEIGHT
* (6) CONCRETE BARRIER BASE
(7) AGGREGATE SURFACE COURSE, TYPE A, 12"
(8) EMBANKMENT
(9) HOT-MIX ASPHALT SHOULDERS, 6 1/2"
(10) SEEDING, CLASS 4A/MULCH, METHOD 2
(11) SEEDING, CLASS 7/FERTILIZER NUTRIENTS/MULCH, METHOD 2
(12) AGGREGATE SHOULDERS, TYPE A 6"
* (13) BARRIER WALL, MODOT, TYPE D AND MOMENT SLAB
(14) STEEL PLATE BEAM GUARD RAIL, TYPE A, 6 FOOT POSTS
(15) CHAIN LINK FENCE, 6'
(16) HOT-MIX ASPHALT PAVEMENT (FULL-DEPTH), 6 1/2"
* (17) STABILIZED SUBBASE - HOT-MIX ASPHALT, 4"
(18) SAND DRAINAGE BLANKET
(19) STEEL PLATE BEAM GUARD RAIL, TYPE B (SPECIAL)
* (20) CURB - STD. 610001

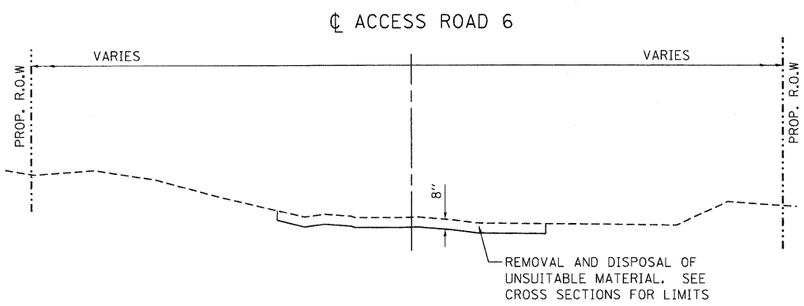

EXISTING ACCESS ROAD-6 TYPICAL SECTION

STA. 500+00.00 TO STA. 501+81.33

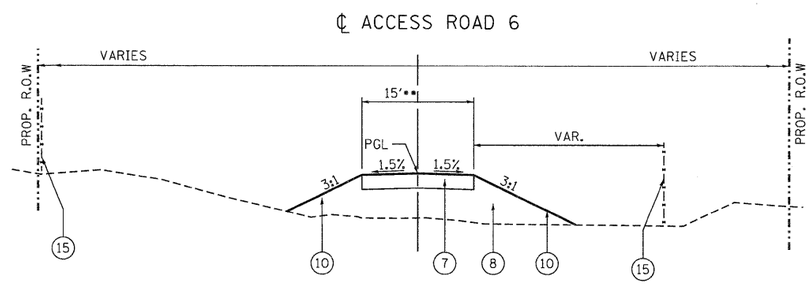

PROPOSED ACCESS ROAD-6 TYPICAL SECTION

STA. 500+00.00 TO STA. 501+81.33

•• WIDTH VARIES FROM STA. 501+24.26 TO STA. 501+81.33

FILE NAME = $FILE$	USER NAME = $USER$	DESIGNED - JB	REVISED -
		DRAWN - JB	REVISED -
	PLOT SCALE = $SCALE$	CHECKED - ACL	REVISED -
TENG & ASSOCIATES, INC. ENGINEERS/ARCHITECTS/PLANNERS CHICAGO, ILLINOIS	PLOT DATE = $DATE$	DATE - 06/04/10	REVISED -

STATE OF ILLINOIS
DEPARTMENT OF TRANSPORTATION
I-70 CONNECTION

PROPOSED ACCESS ROAD TYPICAL SECTIONS

SCALE: N.T.S. | SHEET NO. OF SHEETS | STA. TO STA.

F.A.P. RTE.	SECTION	COUNTY	TOTAL SHEETS	SHEET NO.
998	82-2-1HVB	ST. CLAIR	285	11
		CONTRACT NO. 76C44		
FED. ROAD DIST. NO.	ILLINOIS	FED. AID PROJECT		

..\DBCONN-99-NOTIFI.DGN ..\DBCONN-05-BORDER1.DGN ..\DBCONN-05-SHT-TYPICAL4.DGN ..\DBCONN-05-LEGEND1.DGN ..\DBCONN-05-NOTIFI.DGN
6-03-2010 14:39:25 BURGHOJO \\FS-0044\HNA\PWLI\J7-PRMS.07\22021\20869-001\CIVIL\CHD\99 ALL CONTRACTS\CONN\SHEETS CONTRACT 05\DBCONN-05-SHT-TYPICAL3.DGN