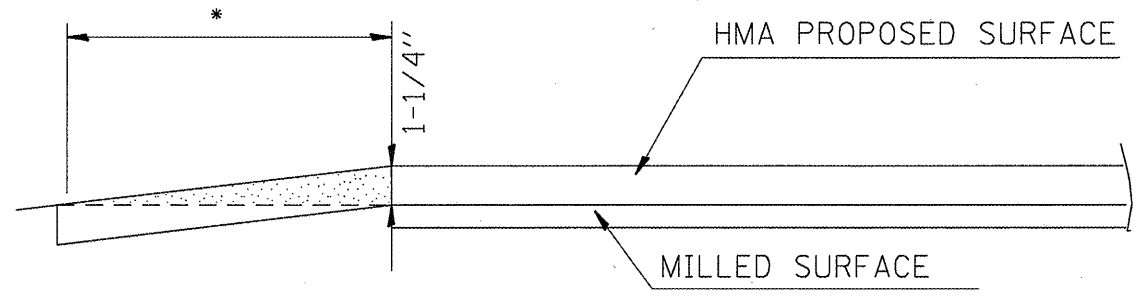
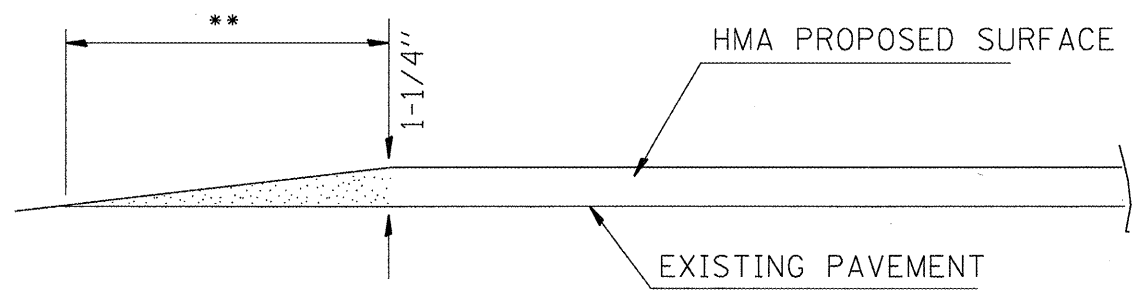


SIDEROAD AND ENTRANCE DETAIL

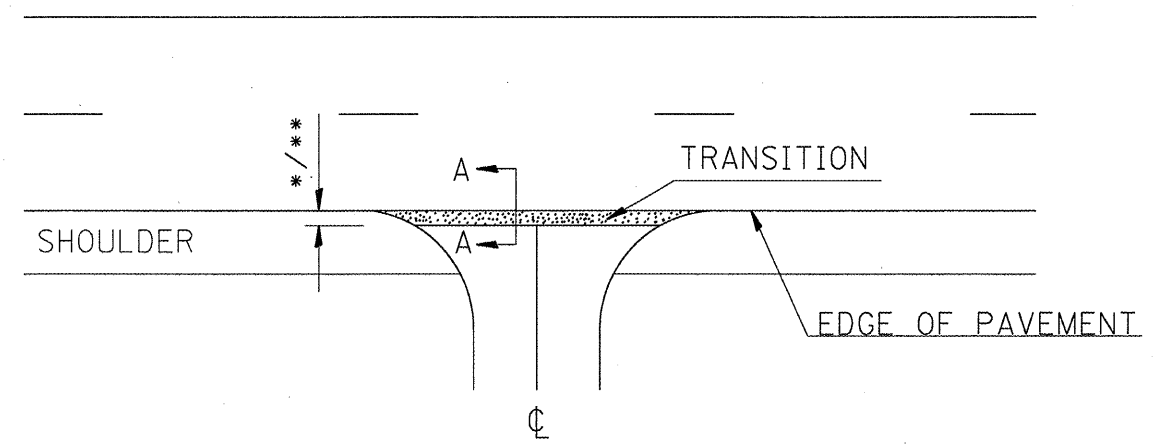
- * SIDEROAD = 7.5'
- ** ENTRANCE = 3'



SIDEROAD TRANSITION DETAIL
SECTION A-A

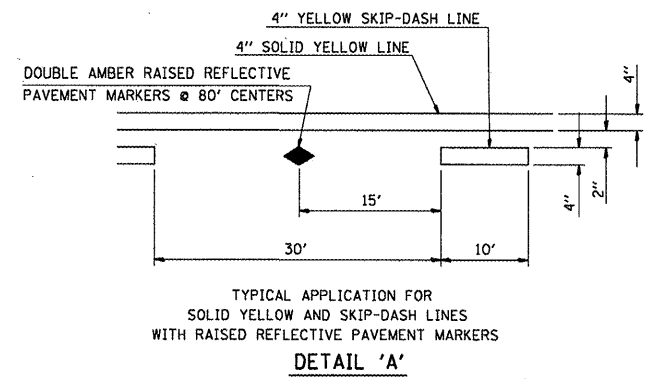


ENTRANCE TRANSITION DETAIL
SECTION A-A




SIDEROAD AND ENTRANCE DETAIL

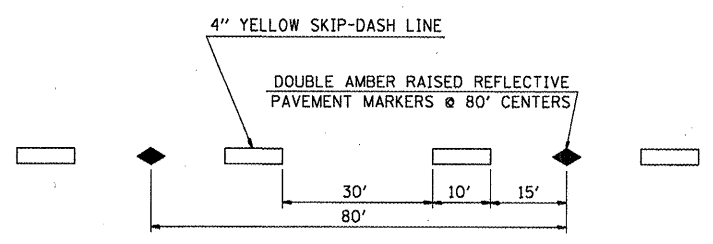
PAVEMENT MARKINGS DETAIL



TYPICAL APPLICATION FOR
SOLID YELLOW AND SKIP-DASH LINES
WITH RAISED REFLECTIVE PAVEMENT MARKERS
DETAIL 'A'



TYPICAL APPLICATION
FOR DOUBLE YELLOW LANE LINES
WITH RAISED REFLECTIVE PAVEMENT MARKERS
DETAIL 'B'



TYPICAL APPLICATION
FOR YELLOW SKIP-DASH LINES
WITH RAISED REFLECTIVE PAVEMENT MARKERS
DETAIL 'C'

FILE NAME =	USER NAME = #USER#	DESIGNED -	REVISED -
#FILE#		DRAWN -	REVISED -
	PLOT SCALE = #SCALE#	CHECKED -	REVISED -
	PLOT DATE = #DATE#	DATE -	REVISED -

STATE OF ILLINOIS
DEPARTMENT OF TRANSPORTATION

ENTANCES, SIDE ROADS, AND PAVEMENT MARKING DETAILS

F.A.P. RTE.	SECTION	COUNTY	TOTAL SHEETS	SHEET NO.
329	20RS-4(20-2,19)RS-3	RANDOLPH	19	19
FED. ROAD DIST. NO. ILLINOIS FED. AID PROJECT			CONTRACT NO. 76D36	

SCALE: SHEET NO. OF SHEETS STA. TO STA.