


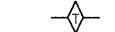
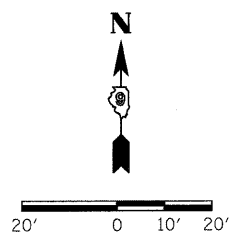


-  PERIMETER EROSION BARRIER
-  STONE RIPRAP, CLASS A5
-  EROSION CONTROL BLANKET
-  TEMPORARY DITCH CHECK



FILE NAME = c:\pwork\pwork\cornell\m\dmst\3827\78059\_ant\_misc.dgn

	USER NAME = cornellm	DESIGNED -	REVISED -	<b>STATE OF ILLINOIS DEPARTMENT OF TRANSPORTATION</b>	<b>EROSION CONTROL PLAN S.N. 073-0016</b>			F.A.P. RTE.	SECTION	COUNTY	TOTAL SHEETS	SHEET NO.
	PLOT SCALE = 20,0000' / IN.	DRAWN -	REVISED -		841	108B-1	PERRY	27	11			
	PLOT DATE = 4/29/2010	CHECKED -	REVISED -		CONTRACT NO. 78059			ILLINOIS FED. AID PROJECT				
				SCALE: 1"=20'	SHEET NO. OF SHEETS	STA. 229+00.00 TO STA. 235+00.00						