

STATE OF ILLINOIS
DEPARTMENT OF TRANSPORTATION
DIVISION OF HIGHWAYS

**PROPOSED
HIGHWAY PLANS**

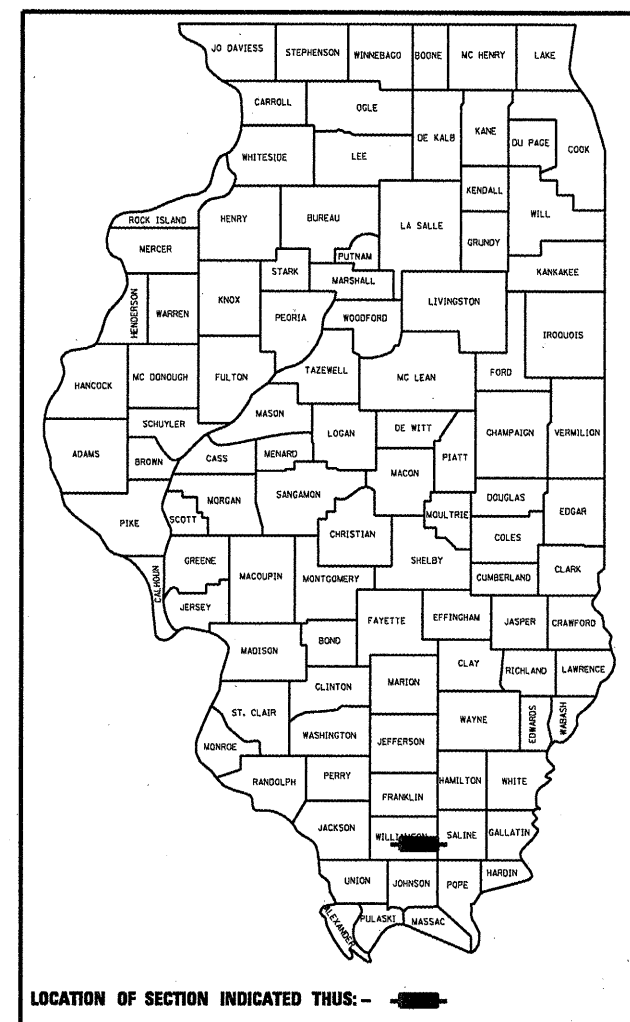
FAP ROUTE 331 (IL 13)
SECTION (6-1)RS-2(6-3,6-2,7-1,7-3)RS-1
PROJECT NO. *NHF-0331(052)*
3P MILLING AND RESURFACING
WILLIAMSON COUNTY

C-99-047-10

F.A.P. RTE.	SECTION	COUNTY	TOTAL SHEETS	SHEET NO.
331	*	WILLIAMSON	30	1
		ILLINOIS	CONTRACT NO. 78190	

*(6-1)RS-2(6-3,6-2,7-1,7-3)RS-1

D-99-047-10



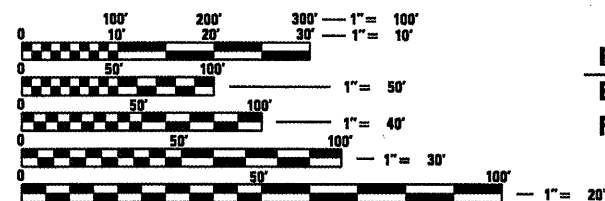
FOR INDEX OF SHEETS, SEE SHEET NO. ...

ADT (2010) 12,520
PV = 11,538
MU = 451
SU = 531
TRUCKS = 7.8%

EQUATION STATIONS:

EQ. STA. 158 + 99.52 (BK) = STA. 158 + 82.63 (AH)
EQ. STA. 187 + 35.71 (BK) = STA. 187 + 24.75 (AH)
EQ. STA. 207 + 07.46 (BK) = STA. 73 + 56.13 (AH)

TOWNSHIPS: CRAB ORCHARD, EAST MARION

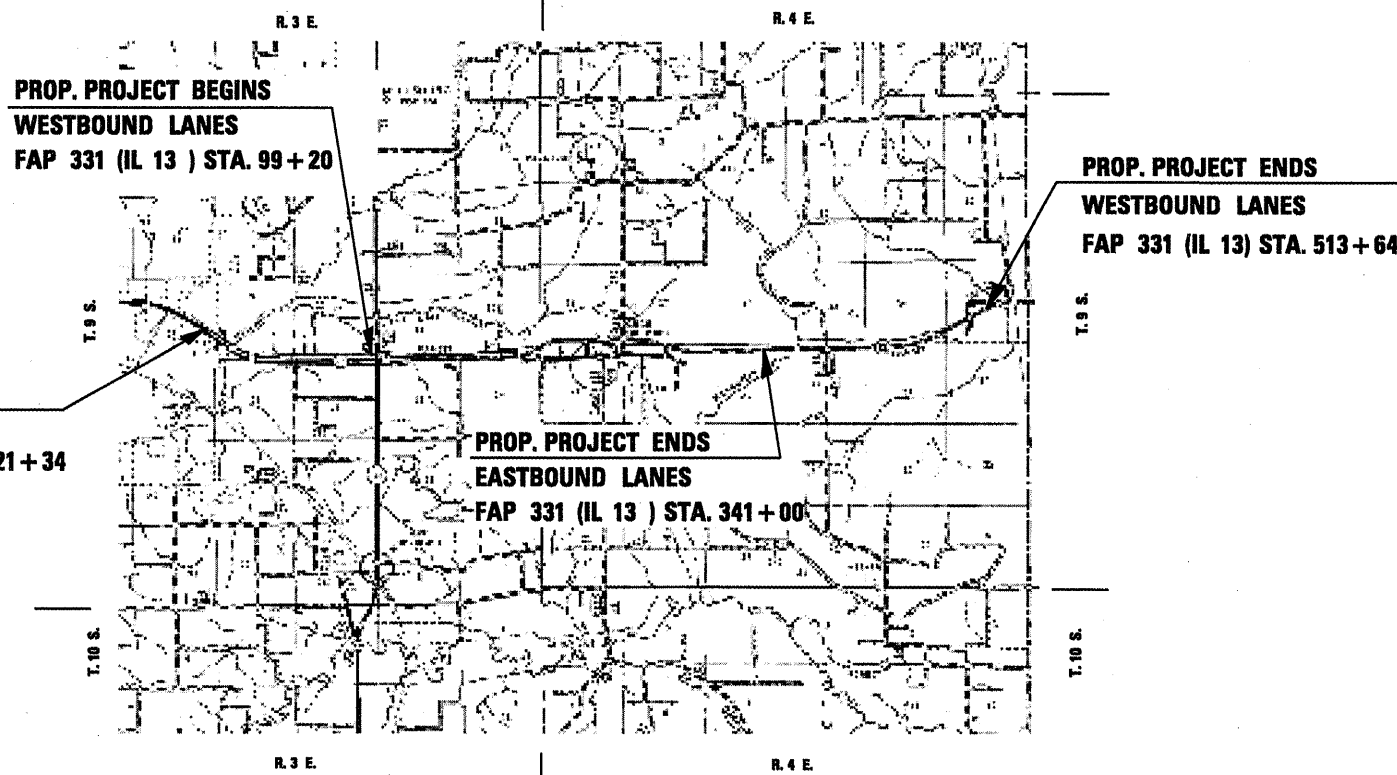


FULL SIZE PLANS HAVE BEEN PREPARED USING STANDARD ENGINEERING SCALES. REDUCED SIZED PLANS WILL NOT CONFORM TO STANDARD SCALES. IN MAKING MEASUREMENTS ON REDUCED PLANS, THE ABOVE SCALES MAY BE USED.

J.U.L.I.E.
JOINT UTILITY LOCATION INFORMATION FOR EXCAVATION
1-800-892-0123
OR 811

PROJECT ENGINEER CHARLES STEIN - (618)351-5210
PROJECT DESIGNER KATHI MCCORD - (618)351-5216

CONTRACT NO. 78190



GROSS LENGTH = 77,789.18 FT. = 14.73 MILES
NET LENGTH = 77,473.18 FT. = 14.67 MILES

STATE OF ILLINOIS
DEPARTMENT OF TRANSPORTATION
DIVISION OF HIGHWAYS

SUBMITTED *5/4/10* 20
Scott E. Still
DEPUTY DIRECTOR OF HIGHWAYS, REGION ENGINEER

June 05 2010
Scott E. Still P.E. I.E.
acting ENGINEER OF DESIGN AND ENVIRONMENT

June 25 2010
Christine M. Reader
DIRECTOR OF HIGHWAYS, CHIEF ENGINEER

**PRINTED BY THE AUTHORITY
OF THE STATE OF ILLINOIS**