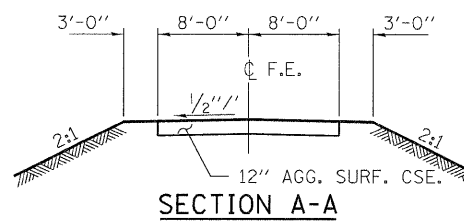
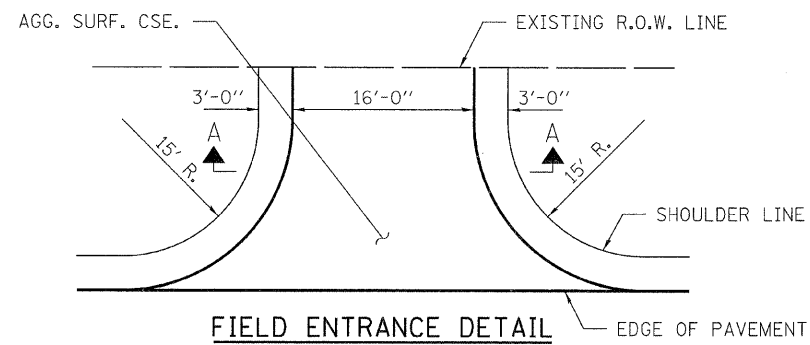
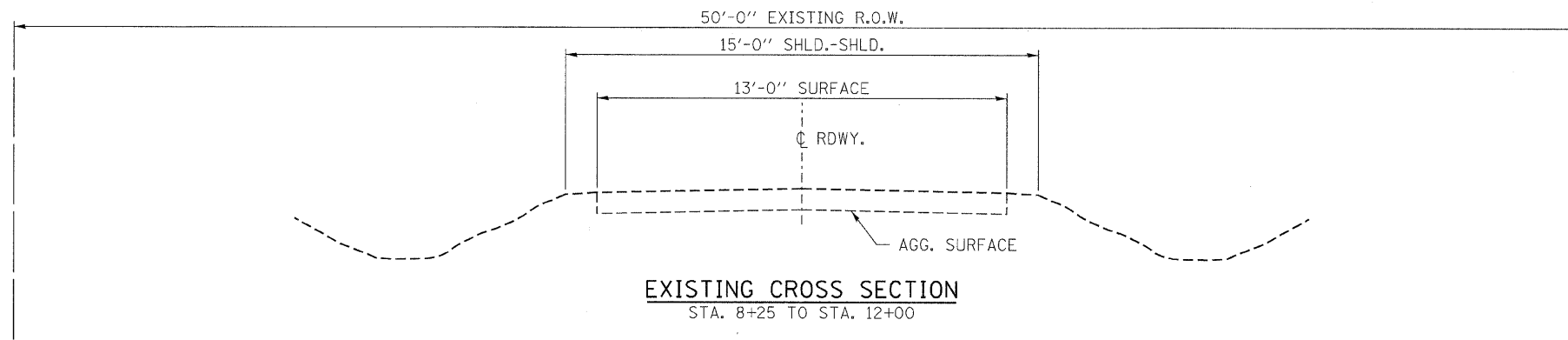


TRANSITION FROM THE PROPOSED ROADWAY TO THE EXISTING ROADWAY IS TO BE CONSTRUCTED FROM STA. 8+25 TO STA. 8+75 AND STA. 10+50 TO STA. 11+00. SEE SHEET 10 FOR TRANSITION AT BRIDGE.



FILE NAME = 070445-eh-typsections.dgn	USER NAME =	DESIGNED - A.S.L.	REVISED -	<b>STATE OF ILLINOIS</b> <b>McLEAN COUNTY HIGHWAY DEPARTMENT</b>		<b>TYPICAL CROSS SECTIONS</b> <b>MACKINAW RIVER ROAD</b>		T.R.	SECTION	COUNTY	TOTAL SHEETS	SHEET NO.
		DRAWN - D.A.B.	REVISED -			155	07-20124-00-BR	McLEAN	17	3		
		CHECKED - S.W.M.	REVISED -			LAWDALE ROAD DISTRICT		CONTRACT NO. 91442				
		DATE - 03/22/10	REVISED -			FED. ROAD DIST. NO.		ILLINOIS FED. AID PROJECT BR05-0113031				
	PLOT SCALE =			SCALE:		SHEET NO.	OF	SHEETS	STA.	TO STA.		