

F.A.U. ROUTE	SECTION	COUNTY	TOTAL SHEETS	SHEET NUMBER
N/A	09-00002-00-SW	ST. CLAIR	8	1
FEDERAL AID PROJECT			CONTRACT 97449	

STATE OF ILLINOIS  
DEPARTMENT OF TRANSPORTATION  
DIVISION OF HIGHWAYS

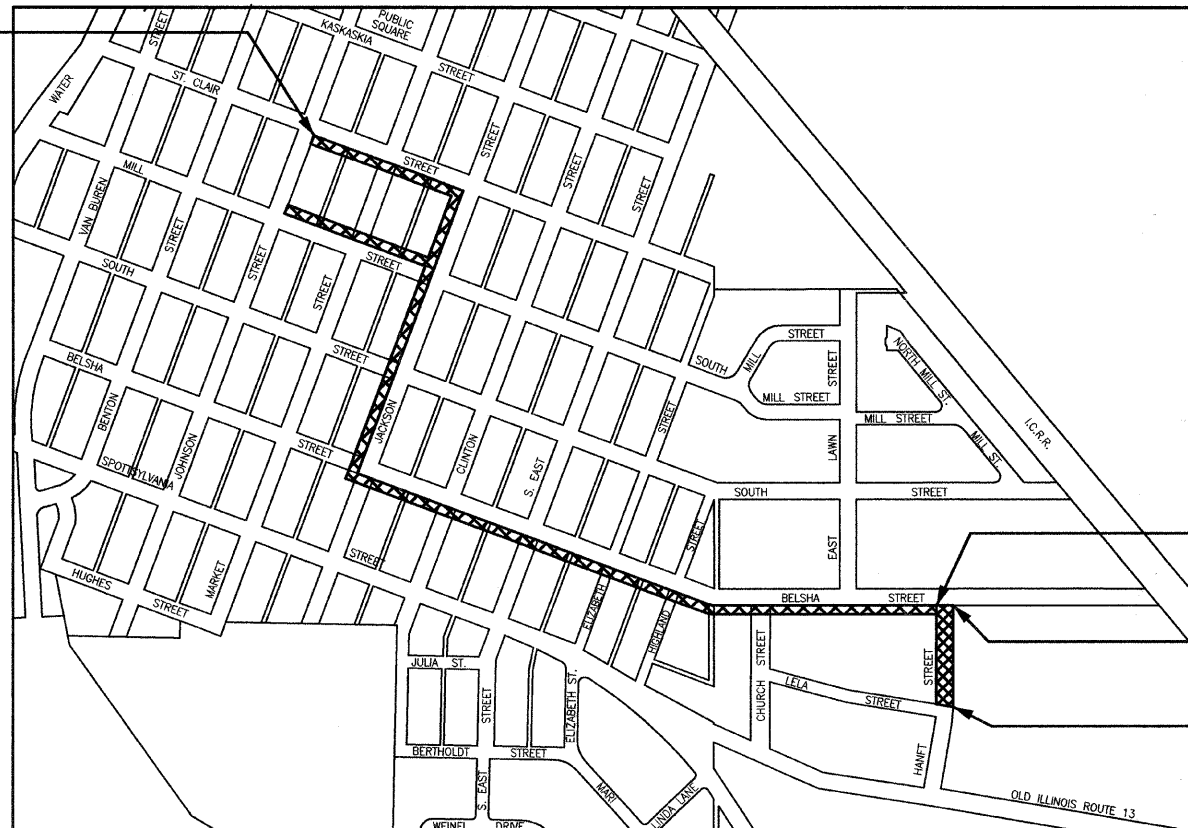
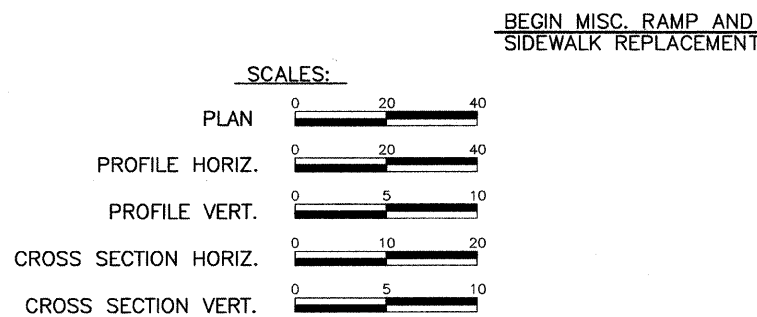
PLANS FOR PROPOSED  
LOCAL AGENCY PROJECT

SAFE ROUTES TO SCHOOL  
HANFT STREET IMPROVEMENTS  
SECTION 09-00002-00-SW

PROJECT NO. SRTS-4008 (112)  
VILLAGE OF NEW ATHENS, ILLINOIS  
ST. CLAIR COUNTY  
JOB NO. C-40-040-08

INDEX OF SHEETS

1. COVER SHEET
2. SUMMARY OF QUANTITIES, GENERAL NOTES & DETAILS
3. TYPICAL SECTIONS & SCHEDULES
4. ROADWAY PLAN & PROFILE
5. RAMP & SIDEWALK REPLACEMENT MAP
- 6.-8. CROSS SECTIONS



LOCATION MAP  
NOT TO SCALE

END MISC. RAMP AND SIDEWALK REPLACEMENT

END HANFT ST. CONSTRUCTION  
STA. 14+28.03

BEGIN HANFT ST. CONSTRUCTION  
STA. 10+17.29

APPLICABLE HIGHWAY STANDARDS

424001-05	701901-01
602301-02	720006-02
606001-04	720011-01
701801-04	B.L.R. 17-4
	B.L.R. 18-5

ELECTRIC & GAS

Ameren IP  
1050 West Boulevard  
P.O. Box 428  
Belleville, IL 62221  
1-618-236-6271

TELEPHONE

AT&T  
203 Goethe  
Collinsville, IL 62234  
Attn: Janet Burns  
1-618-346-6494

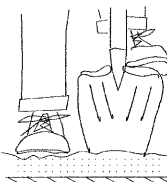
CABLE

Charter Communications  
823 East Broadway  
Sparto, IL 62286  
1-618-443-3019

WATER, SANITARY & STORM SEWERS

Village of New Athens  
905 Spotsylvania Street  
New Athens, IL 62264  
1-618-475-2144

**HOLD IT! CALL BEFORE YOU DIG!**  
Phone J.U.L.I.E.




The owner would like to remind you that underground utility facilities can be damaged by shovel blades or other digging equipment. You can prevent damage or possible personal danger by phoning 800/892-0123 at least 48 hours before you dig. That's the toll-free number for "J.U.L.I.E.", which stands for Joint Utilities Location Information for Excavators.

If there are any pipes, cables, lines or mains in the excavation area, utility personnel will be out to mark the facilities so you can work around them.

Toll Free 800/892-0123

HANFT STREET: 410.74 FT. = 0.078 MILES  
MISC. RAMP AND SIDEWALK REPLACEMENT  
GROSS LENGTH: 5190 FT. = 0.983 MILES  
NET LENGTH: 658 FT. = 0.125 MILES  
TOTAL NET LENGTH: 1,068.74 FT. = 0.202 MILES

[Hatched Symbol] = IMPROVEMENT AREA/ACCESSIBLE ROUTE



Mark A. Rujawitz  
Mark A. Rujawitz  
6/7/2010  
Date of Signing  
11/30/2011  
Date of License Expiration



PREPARED BY:  
**RHUTASEL and ASSOCIATES, INC.**  
CONSULTING ENGINEERS • LAND SURVEYORS

CORPORATE OFFICE: 4 INDUSTRIAL DRIVE, FREDERICK, ILLINOIS 62243 (618) 538-3178  
REGIONAL OFFICE: 201 SOUTH LOCUST STREET, CENTRALIA, ILLINOIS 62801 (618) 532-1992

STATE OF ILLINOIS  
DEPARTMENT OF TRANSPORTATION

APPROVED: 6-7-10 DATE  
*Jay Krasner*  
VILLAGE PRESIDENT, VILLAGE OF NEW ATHENS

PASSED: 6-8-10 DATE  
*J. Smith*  
DISTRICT EIGHT ENGINEER OF LOCAL ROADS & STREETS

RELEASING FOR BID  
BASED ON LIMITED  
REVIEW: 6-8-10 DATE  
*Mary C. Samiean*  
DEPUTY DIRECTOR OF HIGHWAYS, REGION FIVE ENGINEER

\*PRINTED BY AUTHORITY OF THE STATE OF ILLINOIS\*