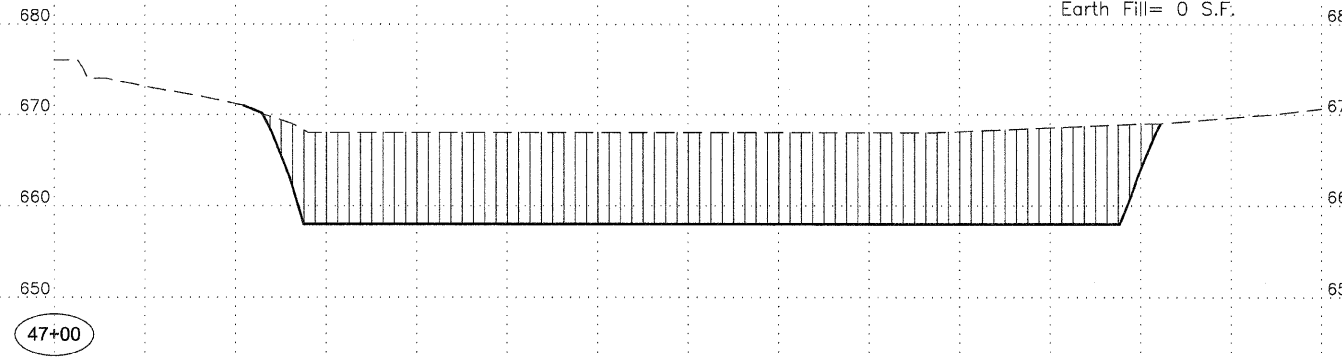


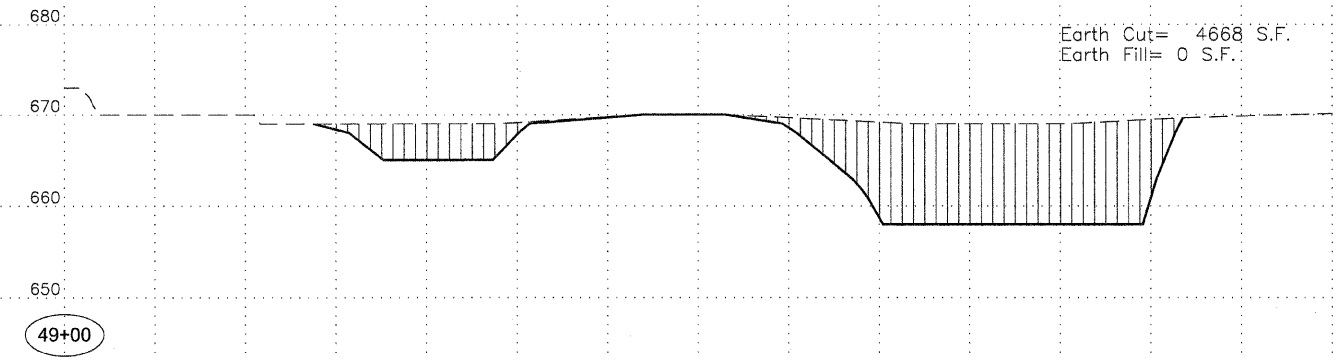
**Red Ember - East
Reclamation Project
AML-GFuE-0803
Fulton County**

Earth Cut= 9556 S.F.
Earth Fill= 0 S.F.



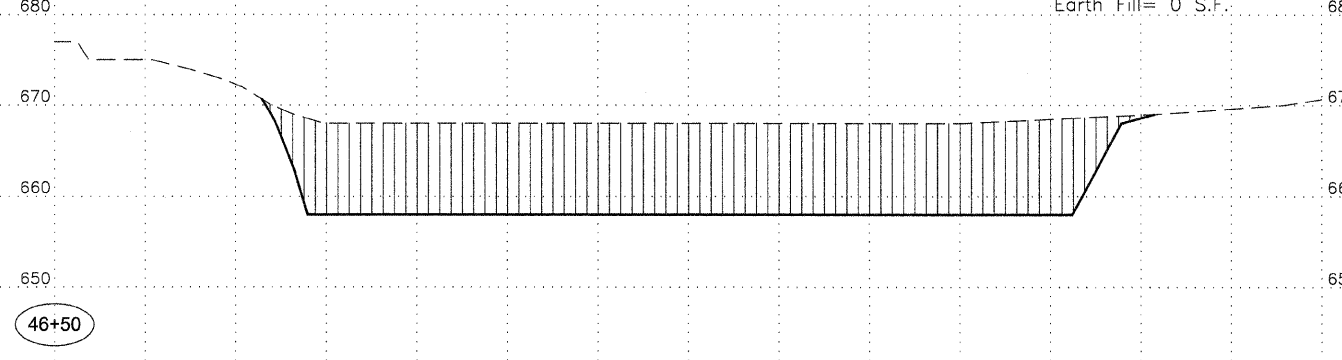
47+00

Earth Cut= 4668 S.F.
Earth Fill= 0 S.F.



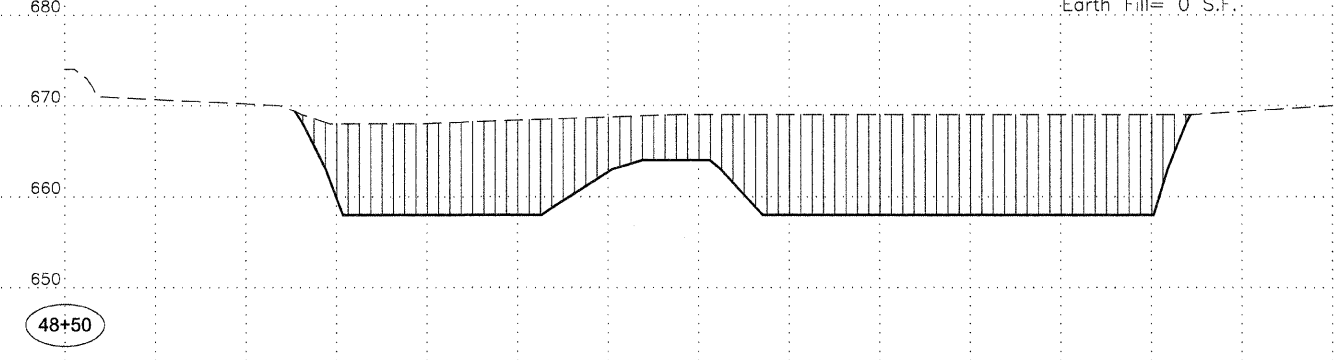
49+00

Earth Cut= 9029 S.F.
Earth Fill= 0 S.F.



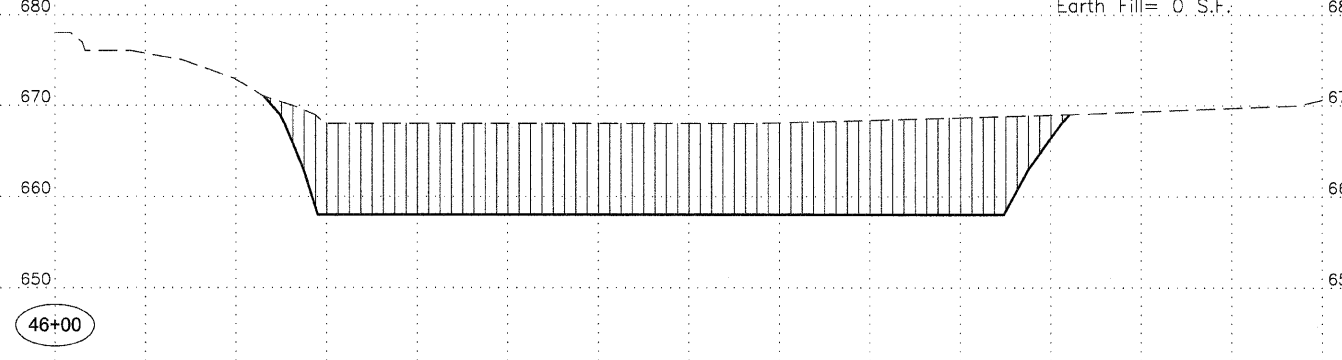
46+50

Earth Cut= 9039 S.F.
Earth Fill= 0 S.F.



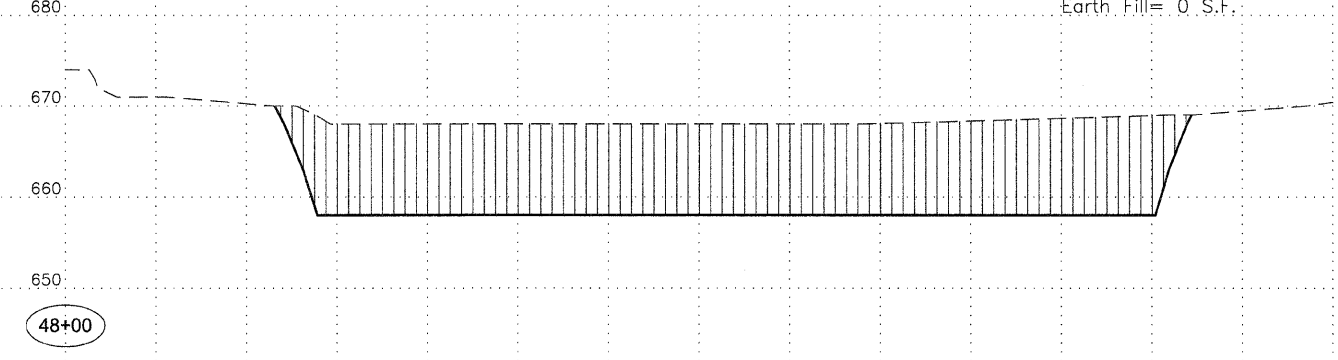
48+50

Earth Cut= 8299 S.F.
Earth Fill= 0 S.F.



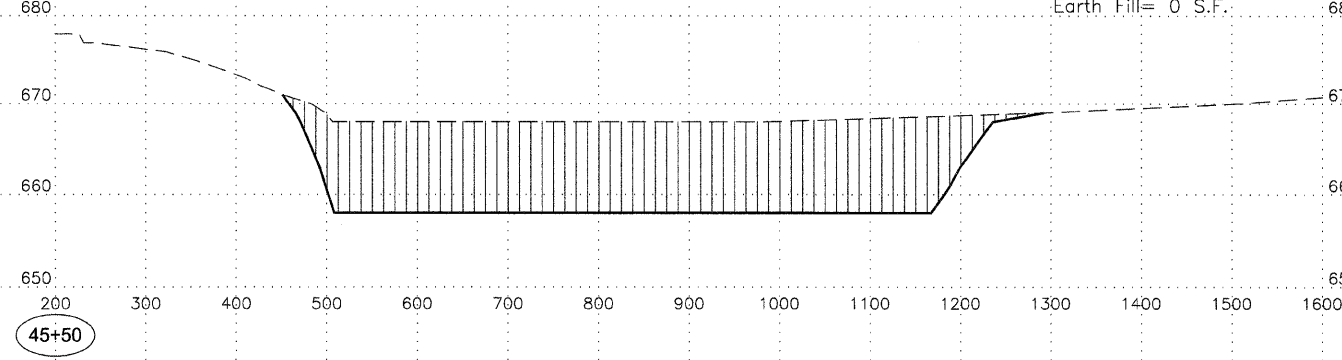
46+00

Earth Cut= 9856 S.F.
Earth Fill= 0 S.F.



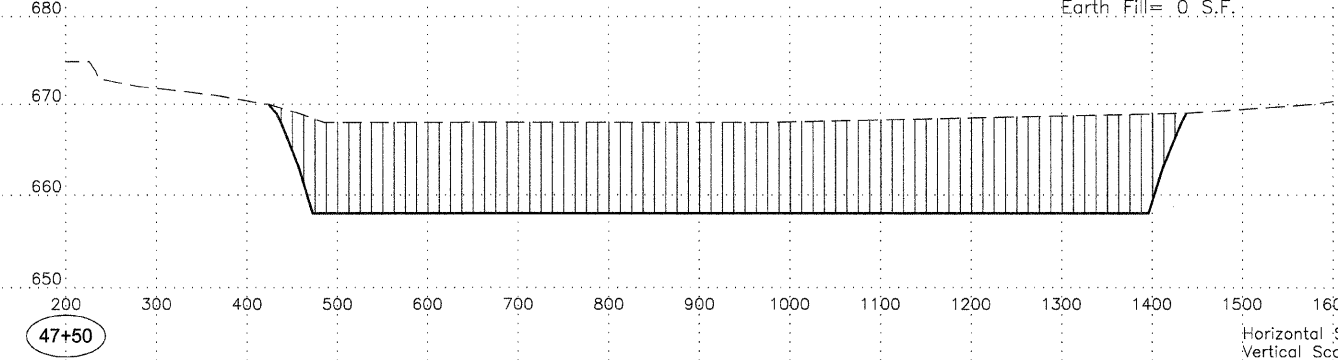
48+00

Earth Cut= 7301 S.F.
Earth Fill= 0 S.F.



45+50

Earth Cut= 9849 S.F.
Earth Fill= 0 S.F.



47+50

200 300 400 500 600 700 800 900 1000 1100 1200 1300 1400 1500 1600

200 300 400 500 600 700 800 900 1000 1100 1200 1300 1400 1500 1600

Horizontal Scale 100
Vertical Scale 10