

F.A. RTE.	SECTION	COUNTY	TOTAL SHEETS	SHEET NO.
		MADISON	13	1
FED. ROAD DIST. NO.	ILLINOIS	CONTRACT NO. 46061		

INDEX OF SHEETS

SHEET NO.	SHEET TITLE
1	COVER SHEET
2	SUMMARY/SCHEDULE OF QUANTITIES
3	TYPICAL SECTIONS, STANDARDS, SCHEDULES & GENERAL DETAILS
4	PROPOSED LAYOUT
5	DETAILS
6	EROSION CONTROL PLANS
7	SITE LIGHTING PLAN AND NOTES
8	SITE LIGHTING NOTES AND DETAILS
9-13	PROPOSED CROSS SECTIONS

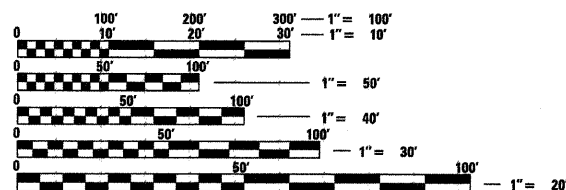
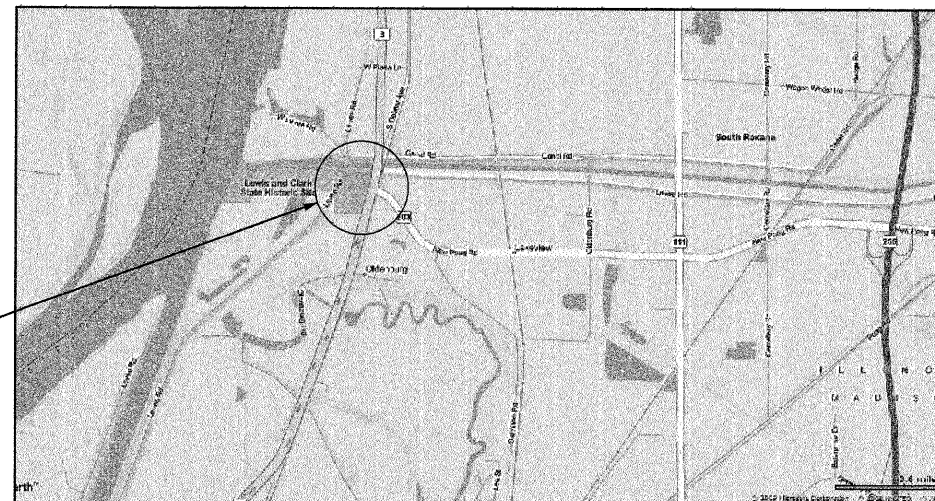
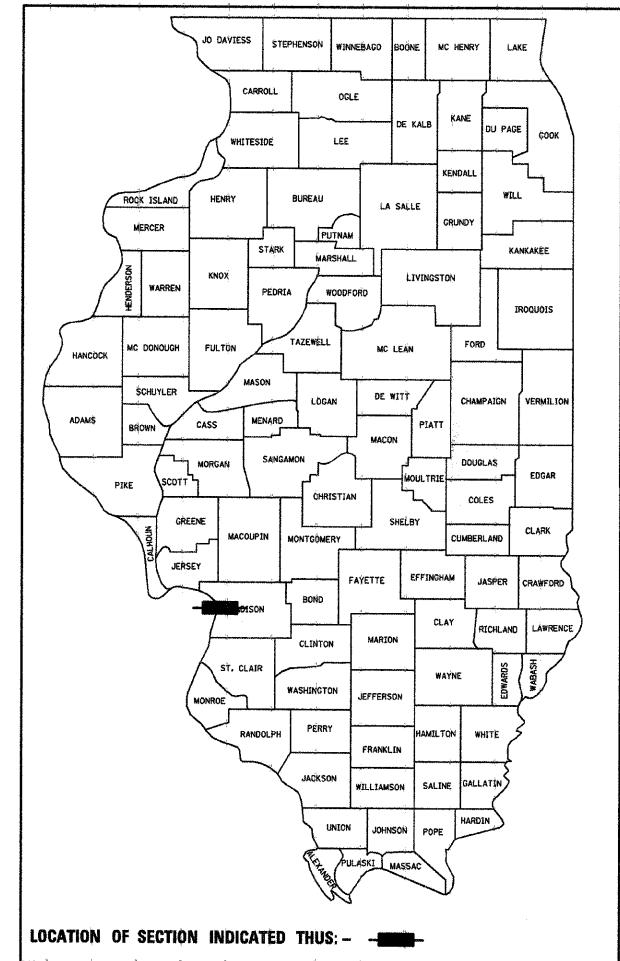
LEGEND

	PROPOSED PARKING LOT
	EXISTING FENCE
	EXISTING LIGHT POLE
	EXISTING WARNING SIGN
	EXISTING POWER POLE
	EXISTING HANDHOLE
	EXISTING DOUBLE HANDHOLE
	EXISTING GUY WIRE
	EXISTING SIGN
	EXISTING FLARED END SECTION
	EXISTING MANHOLE
	EXISTING CATCH BASIN
	EXISTING INLET
	EXISTING DECIDUOUS TREE

STATE OF ILLINOIS DEPARTMENT OF TRANSPORTATION DIVISION OF HIGHWAYS

PROPOSED HIGHWAY PLANS

IDOT /IHPA STATEWIDE LEWIS AND CLARK ST HIST SITE PARKING LOT IMPROVEMENTS MADISON COUNTY C-30-047-09





FULL SIZE PLANS HAVE BEEN PREPARED USING STANDARD ENGINEERING SCALES. REDUCED SIZED PLANS WILL NOT CONFORM TO STANDARD SCALES. IN MAKING MEASUREMENTS ON REDUCED PLANS, THE ABOVE SCALES MAY BE USED.

J.U.L.I.E.
JOINT UTILITY LOCATION INFORMATION FOR EXCAVATION
1-800-892-0123
OR 811

**PROJECT ENGINEER
PROJECT MANAGER**

CONTRACT NO. 46061

PROFESSIONAL SEALS
PROFESSIONAL SEAL OF ROBERT H. DALTON P.E.
COVERS THE FOLLOWING SHEETS: 1-6 & 9-13
PROFESSIONAL SEAL OF DAVID URY P.E.
COVERS THE FOLLOWING SHEETS: 7 & 8



STATE OF ILLINOIS
DEPARTMENT OF TRANSPORTATION
DIVISION OF HIGHWAYS

SUBMITTED June 26, 2009
Eric Estara
DEPUTY DIRECTOR OF HIGHWAYS, REGION ENGINEER

June 26, 2009
Charles J. Ingersoll
ENGINEER OF DESIGN AND ENVIRONMENT

June 26, 2009
Christine M. Reed
DIRECTOR OF HIGHWAYS, CHIEF ENGINEER

**PRINTED BY THE AUTHORITY
OF THE STATE OF ILLINOIS**