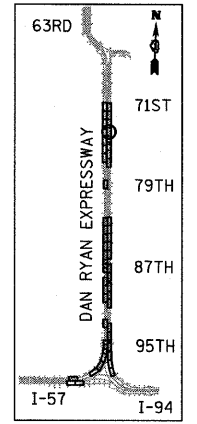
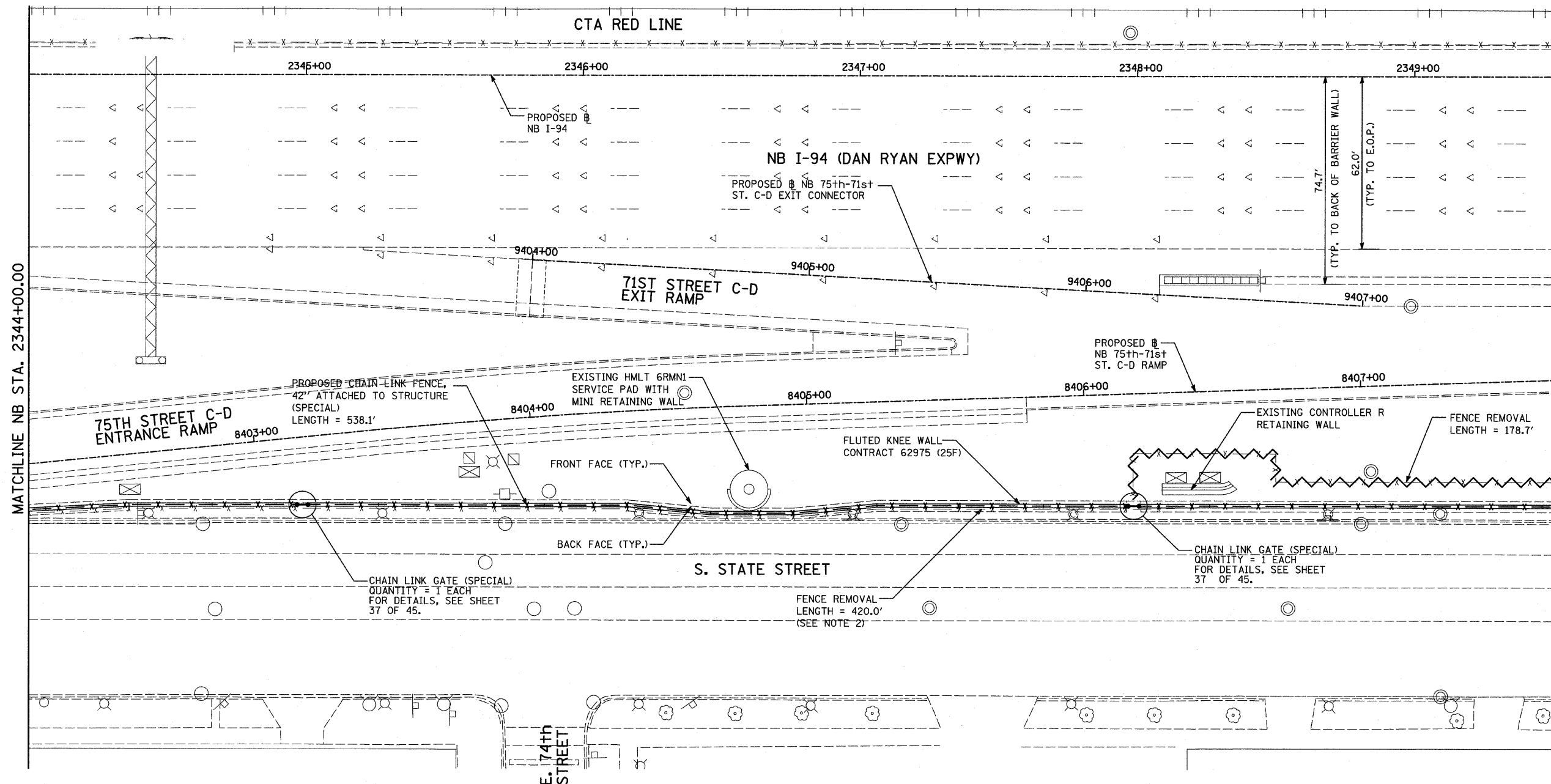
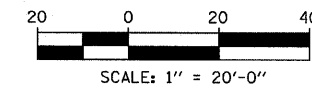


F.A.I. RTE.	SECTION	COUNTY	TOTAL SHEETS	SHEET NO.
94	2005-036 I	COOK	45	21
STA. 135+99.6 (SB I-57) TO STA. 2031+23.0 (NB FORD)		TO STA. 1364+78.8 (SB RYAN) TO STA. 2364+99.1 (NB RYAN)		
FED. ROAD DIST. NO.		ILLINOIS FED. AID PROJECT		

60A07



LOCATION MAP



LEGEND:

FENCE REMOVAL

NOTES:

1. FOR CHAIN LINK FENCE, 42" ATTACHED TO STRUCTURE (SPECIAL), SEE SHEET 33 OF 45.
2. REMOVAL PATTERN FOR EXISTING FENCE NOT SHOWN FOR CLARITY.

TYLIN INTERNATIONAL

REVISIONS	
NAME	DATE

ILLINOIS DEPARTMENT OF TRANSPORTATION
F.A.I. 94 (DAN RYAN EXPRESSWAY)
PROPOSED PLAN
NB I-94 (DAN RYAN EXPRESSWAY)
STA. 2344+00.00 TO STA. 2349+50.00
CONTRACT 25F LOCATION

SCALE: 1"=20'
DATE: FEBRUARY 13, 2009
DRAWN BY: MAF, AMB
CHECKED BY: TGB, MI

3/19/2009 11:45:57 AM