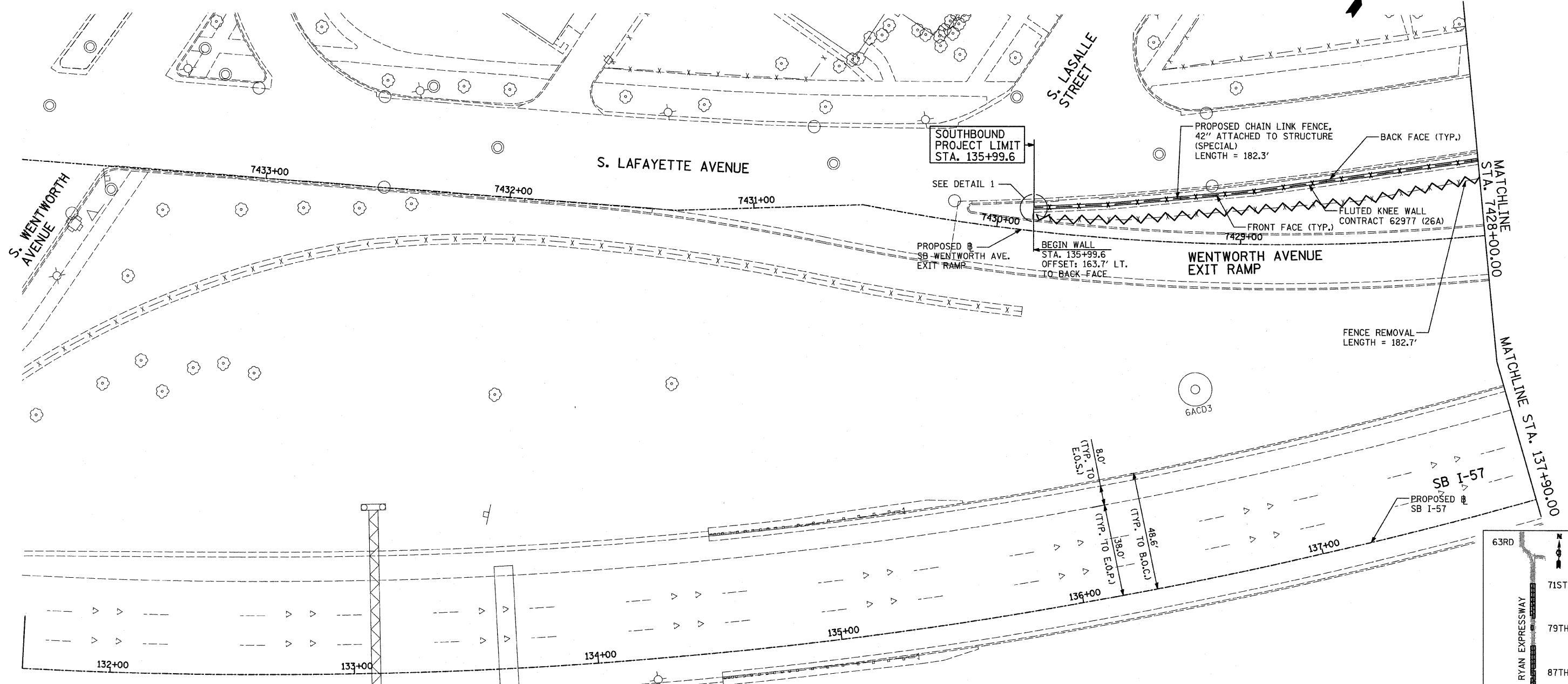


F.A.I. RTE.	SECTION	COUNTY	TOTAL SHEETS	SHEET NO.
94	2005-036 I	COOK	45	25
STA. 135+99.6 (SB I-57) TO STA. 1364+78.8 (SB RYAN)				
STA. 2031+23.0 (NB FORD) TO STA. 2364+99.1 (NB RYAN)				
FED. ROAD DIST. NO. ILLINOIS FED. AID PROJECT				

60A07



SOUTHBOUND PROJECT LIMIT STA. 135+99.6

PROPOSED CHAIN LINK FENCE, 42" ATTACHED TO STRUCTURE (SPECIAL) LENGTH = 182.3'

SEE DETAIL 1

PROPOSED SB WENTWORTH AVE. EXIT RAMP

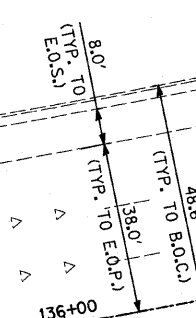
BEGIN WALL STA. 135+99.6 OFFSET: 163.7' LT. TO BACK FACE

WENTWORTH AVENUE EXIT RAMP

FENCE REMOVAL LENGTH = 182.7'

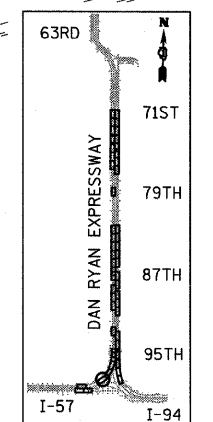
MATCHLINE STA. 7428+00.00

MATCHLINE STA. 137+90.00

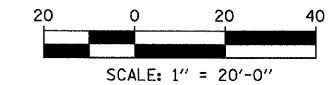


SB I-57

PROPOSED SB I-57



LOCATION MAP



9 GAUGE 2" MESH CHAIN LINK FABRIC (TYP.) TO CONTINUE OVER EXPANSION AND CONSTRUCTION JOINTS

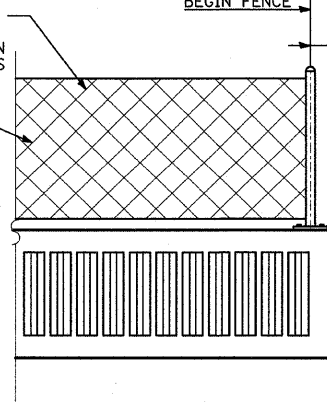
PROPOSED CHAIN LINK FENCE, 42" ATTACHED TO STRUCTURE (SPECIAL)

BEGIN FENCE

BEGIN WALL

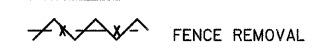
5/2" (TYP.)

EXISTING FLUTED KNEE WALL



DETAIL 1 (LOOKING SOUTH)

LEGEND:



NOTES:

- FOR CHAIN LINK FENCE, 42" ATTACHED TO STRUCTURE (SPECIAL), SEE SHEET 33 OF 45.

REVISIONS	
NAME	DATE

ILLINOIS DEPARTMENT OF TRANSPORTATION
 F.A.I. 94 (DAN RYAN EXPRESSWAY)
 PROPOSED PLAN
 SB I-57
 STA. 131+64.14 TO STA. 137+90.00
 CONTRACT 26A LOCATION

SCALE: 1"=20'
 DATE: FEBRUARY 13, 2009

DRAWN BY: AMB, MAF
 CHECKED BY: TGB, MI

TYLIN INTERNATIONAL

3/19/2009 11:46:02 AM