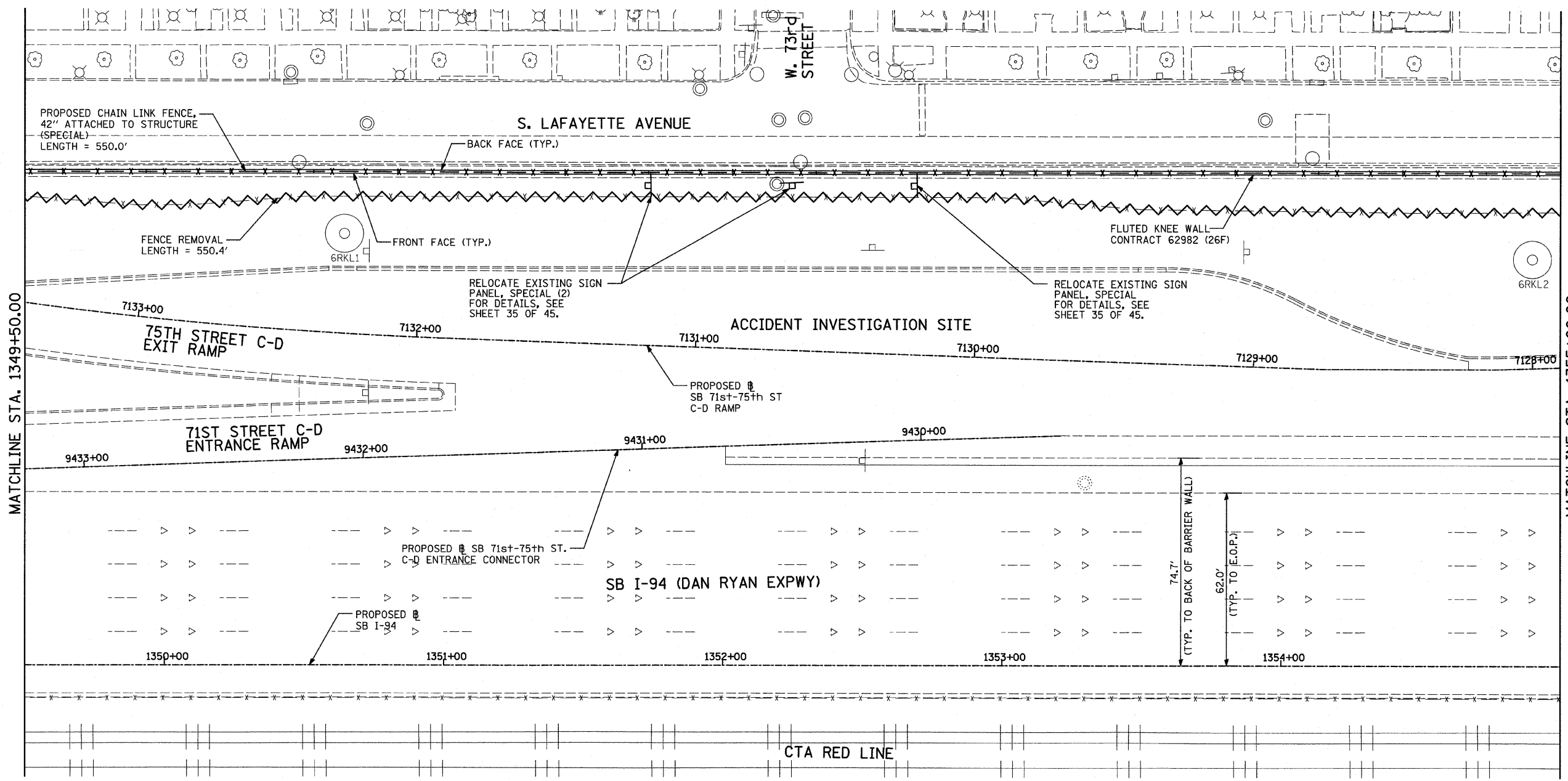


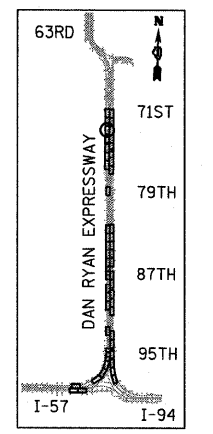
F.A.I. RTE.	SECTION	COUNTY	TOTAL SHEETS	SHEET NO.
94	2005-036 I	COOK	45	30
STA. 135+99.6 (SB I-57) TO STA. 1364+78.8 (SB RYAN)				
STA. 2031+23.0 (NB FORD)		TO STA. 2364+99.1 (NB RYAN)		
FED. ROAD DIST. NO.	ILLINOIS	FED. AID PROJECT		

60A07

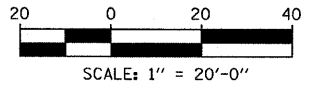


MATCHLINE STA. 1349+50.00

MATCHLINE STA. 1355+00.00



LOCATION MAP



LEGEND:

FENCE REMOVAL

NOTES:

- FOR CHAIN LINK FENCE, 42" ATTACHED TO STRUCTURE (SPECIAL), SEE SHEET 33 OF 45.

REVISIONS	
NAME	DATE

ILLINOIS DEPARTMENT OF TRANSPORTATION
 F.A.I. 94 (DAN RYAN EXPRESSWAY)
 PROPOSED PLAN
 SB I-94 (DAN RYAN EXPRESSWAY)
 STA. 1349+50.00 TO STA. 1355+00.00
 CONTRACT 26F LOCATION

SCALE: 1"=20'
 DATE: FEBRUARY 13, 2009
 DRAWN BY: MAF, AMB, TB
 CHECKED BY: TGB, MI

TYLIN INTERNATIONAL