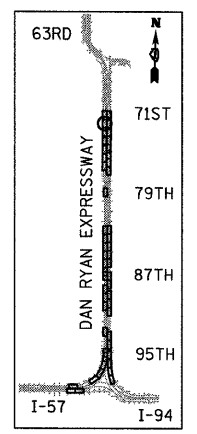
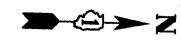
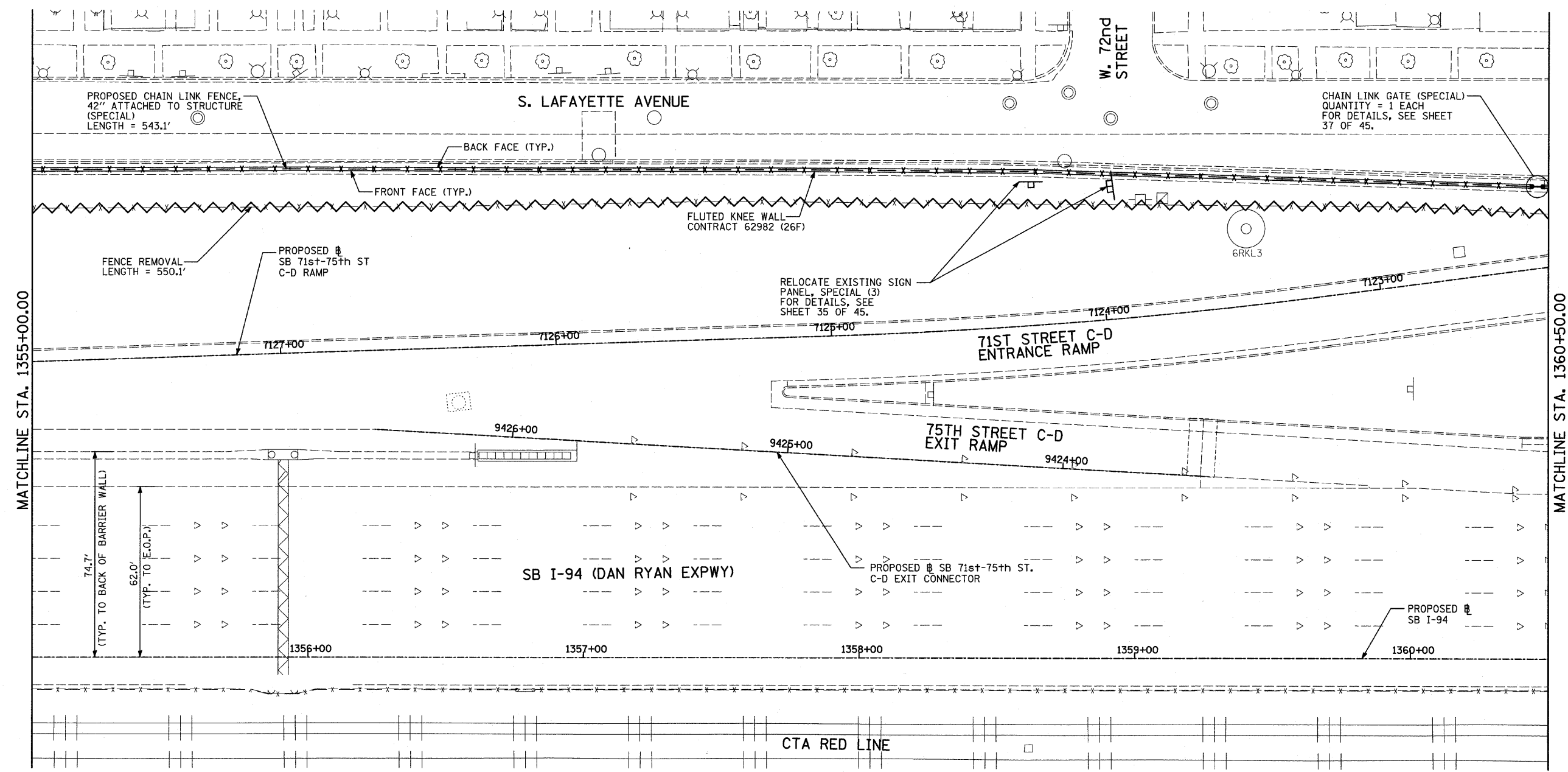
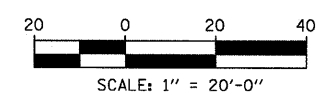


F.A.I. RTE.	SECTION	COUNTY	TOTAL SHEETS	SHEET NO.
94	2005-036 I	COOK	45	31
STA. 135+99.6 (SB I-57)		TO STA. 1364+78.8 (SB RYAN)		
STA. 2031+23.0 (NB FORD)		TO STA. 2364+99.1 (NB RYAN)		
FED. ROAD DIST. NO.	ILLINOIS	FED. AID PROJECT		

60A07



LOCATION MAP



LEGEND:

FENCE REMOVAL

NOTES:

- FOR CHAIN LINK FENCE, 42" ATTACHED TO STRUCTURE (SPECIAL), SEE SHEET 33 OF 45.

TYLIN INTERNATIONAL

REVISIONS	
NAME	DATE

ILLINOIS DEPARTMENT OF TRANSPORTATION
F.A.I. 94 (DAN RYAN EXPRESSWAY)
PROPOSED PLAN
 SB I-94 (DAN RYAN EXPRESSWAY)
 STA. 1355+00.00 TO STA. 1360+50.00
 CONTRACT 26F LOCATION

SCALE: 1"=20'
 DATE: FEBRUARY 13, 2009
 DRAWN BY: MAF, AMB, TB
 CHECKED BY: TGB, MI

3/19/2009 11:46:10 AM