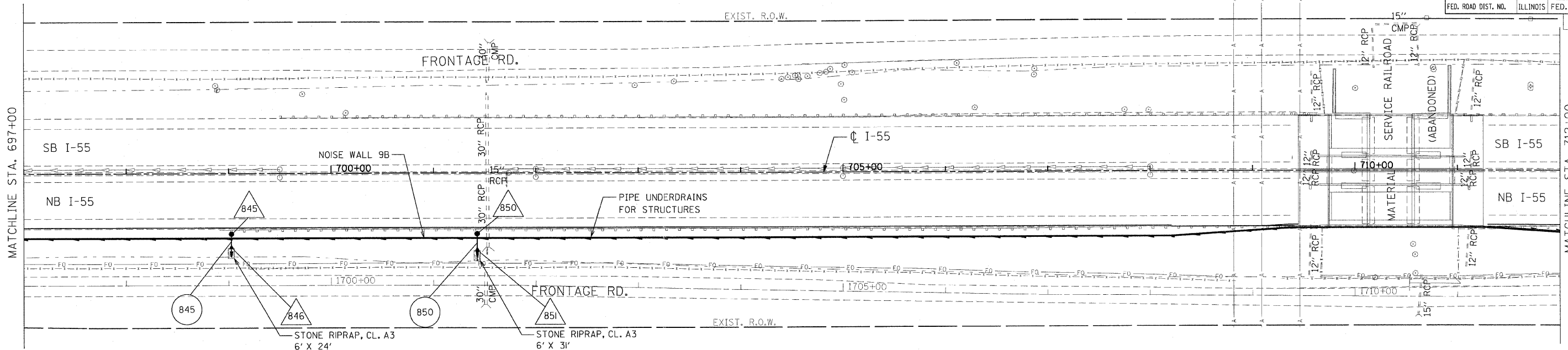
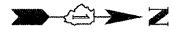



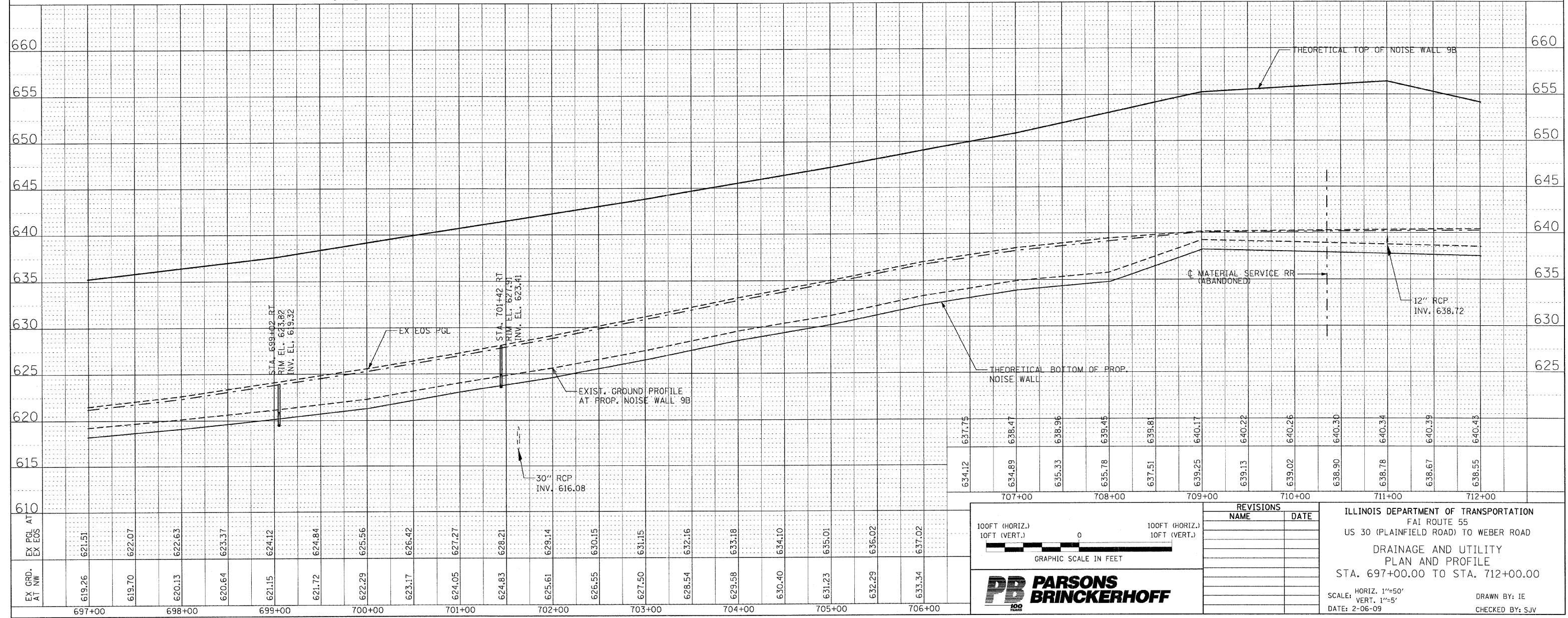
F.A.I. RTE.	SECTION	COUNTY	TOTAL SHEETS	SHEET NO.
55	99 (I&2) I-12	WILL	147	57
STA. 697+00.00 TO STA. 712+00.00		FED. ROAD DIST. NO. ILLINOIS FED. AID PROJECT		



MATCHLINE STA. 697+00

MATCHLINE STA. 712+00

DRU 7 OF 12



REVISIONS	
NAME	DATE

ILLINOIS DEPARTMENT OF TRANSPORTATION
FAI ROUTE 55
US 30 (PLAINFIELD ROAD) TO WEBER ROAD
DRAINAGE AND UTILITY
PLAN AND PROFILE
STA. 697+00.00 TO STA. 712+00.00

SCALE: HORIZ. 1"=50'
VERT. 1"=5'
DATE: 2-06-09

DRAWN BY: IE
CHECKED BY: SJV



FINAL