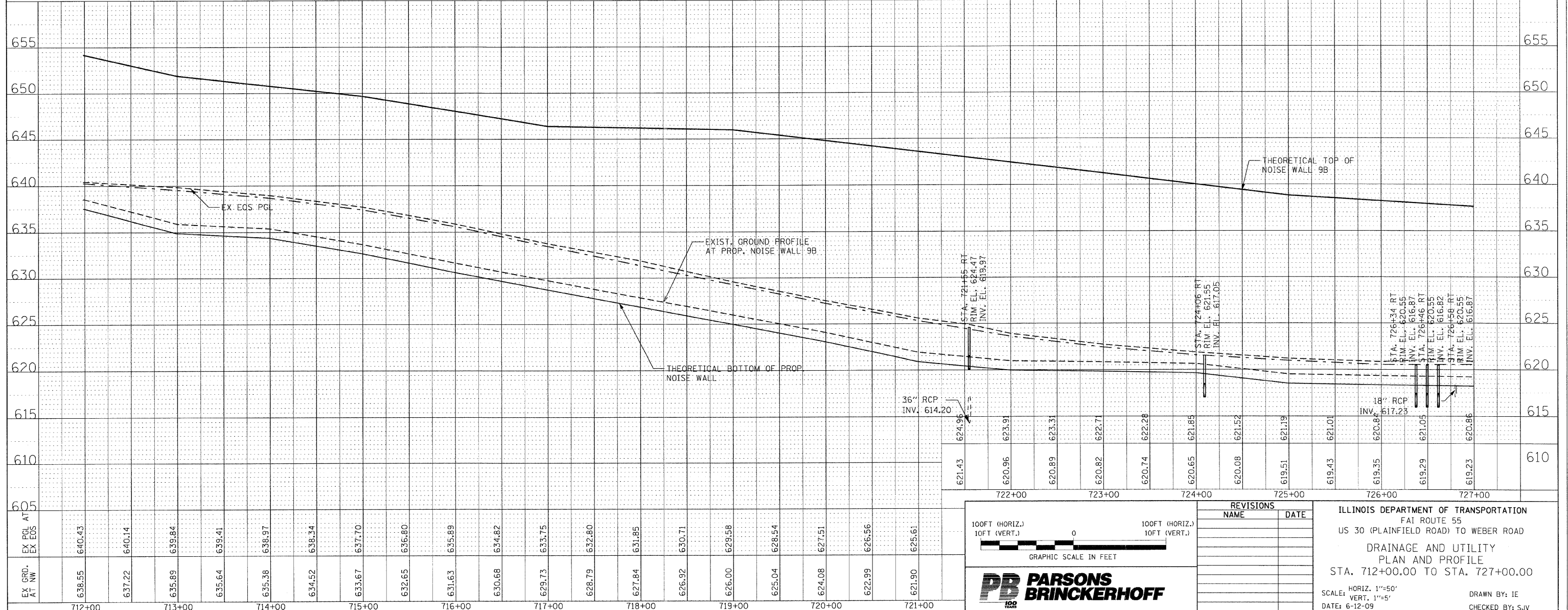
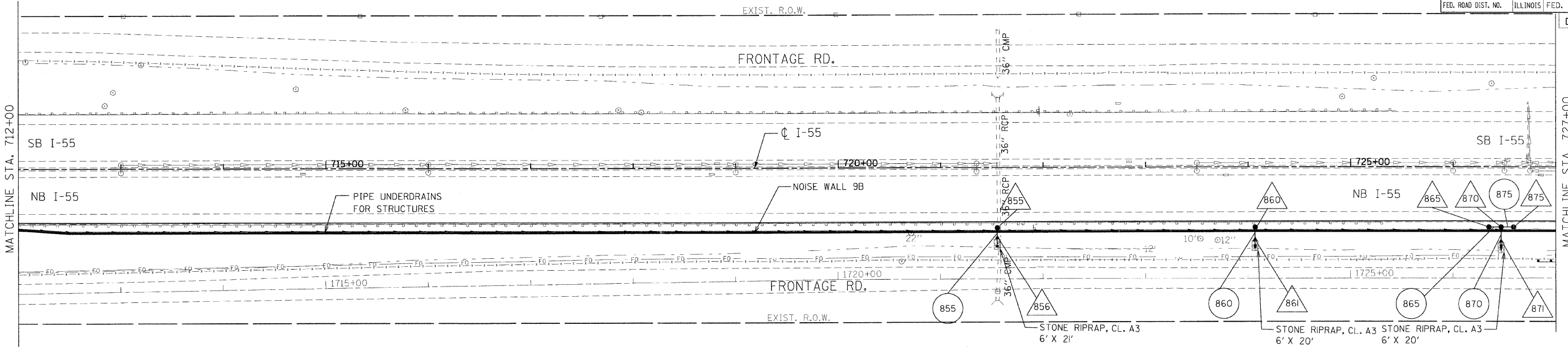
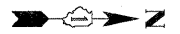


F.A.I. RTE.	SECTION	COUNTY	TOTAL SHEETS	SHEET NO.
55	99 (1&2) I-12	WILL	147	58
STA. 712+00.00 TO STA. 727+00.00				
FED. ROAD DIST. NO.		ILLINOIS	FED. AID PROJECT	



EX. PGL AT EX. EOS	640.43	640.14	639.84	639.41	638.97	638.34	637.70	636.80	635.89	634.82	633.75	632.80	631.85	630.71	629.58	628.54	627.51	626.56	625.61
EX. GRD. AT NW	638.55	637.22	635.89	635.64	635.38	634.52	633.67	632.65	631.63	630.68	629.73	628.79	627.84	626.92	626.00	625.04	624.08	622.99	621.90

100FT (HORIZ.)
10FT (VERT.)

GRAPHIC SCALE IN FEET

PARSONS BRINCKERHOFF

REVISIONS	
NAME	DATE

ILLINOIS DEPARTMENT OF TRANSPORTATION
FAI ROUTE 55
US 30 (PLAINFIELD ROAD) TO WEBER ROAD
DRAINAGE AND UTILITY
PLAN AND PROFILE
STA. 712+00.00 TO STA. 727+00.00

SCALE: HORIZ. 1"=50'
VERT. 1"=5'

DATE: 6-12-09

DRAWN BY: IE
CHECKED BY: SJV