
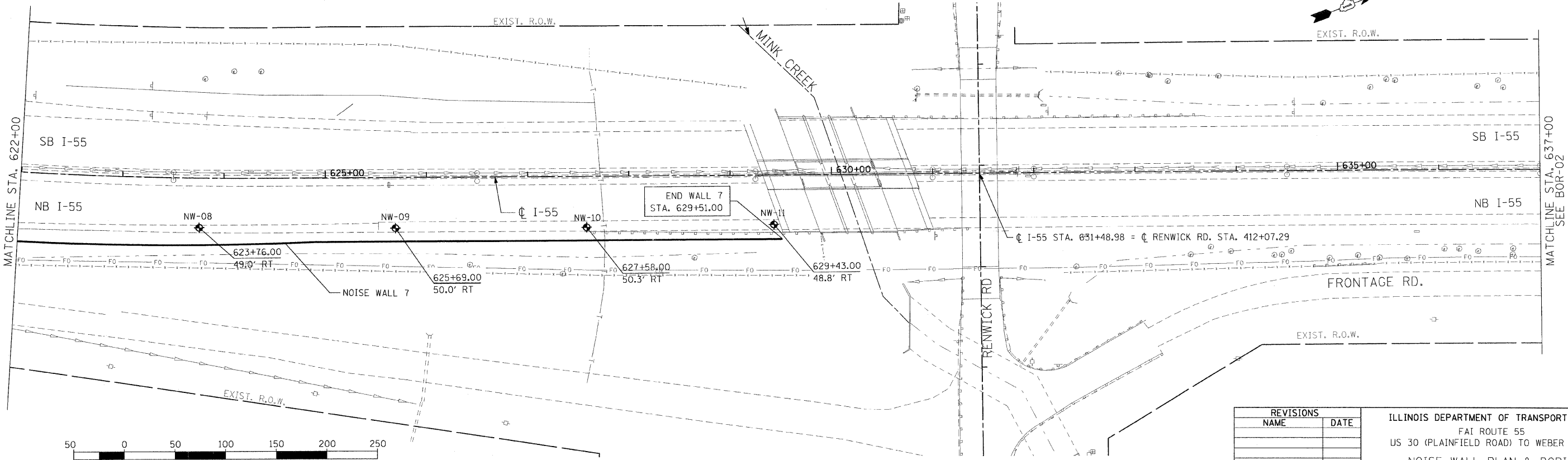
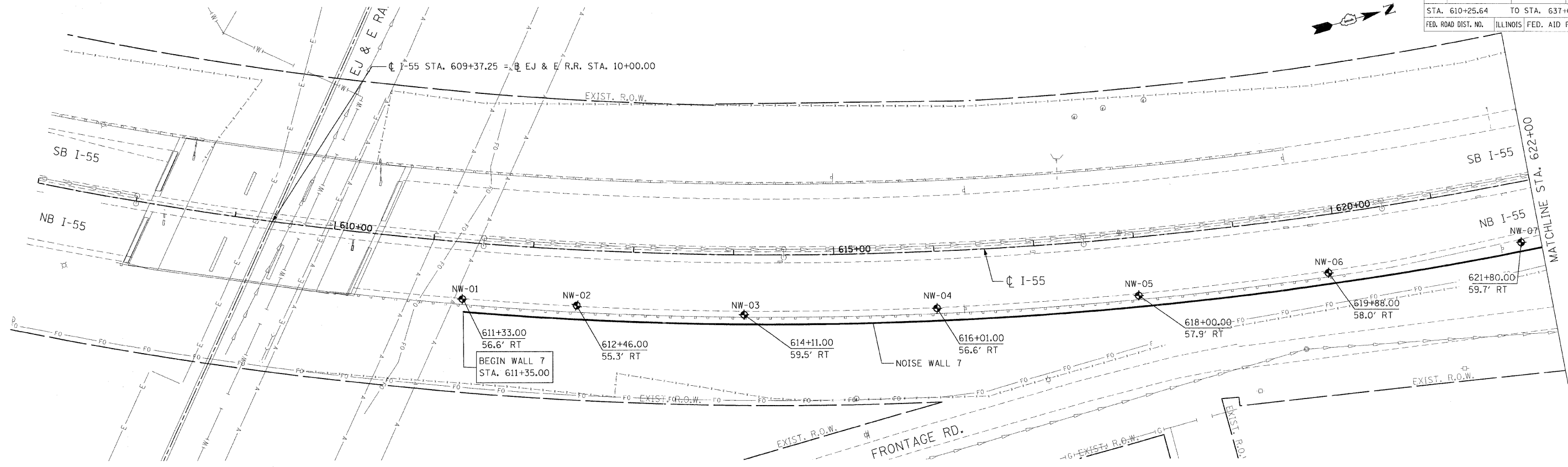


F.A.I. RTE.	SECTION	COUNTY	TOTAL SHEETS	SHEET NO.
55	99 (1&2) I-12	WILL	147	101
STA. 610+25.64		TO STA. 637+00.00		
FED. ROAD DIST. NO.		ILLINOIS FED. AID PROJECT		



REVISIONS	
NAME	DATE

ILLINOIS DEPARTMENT OF TRANSPORTATION
 FAI ROUTE 55
 US 30 (PLAINFIELD ROAD) TO WEBER ROAD
 NOISE WALL PLAN & BORING
 LOCATIONS
 NOISE WALL 7


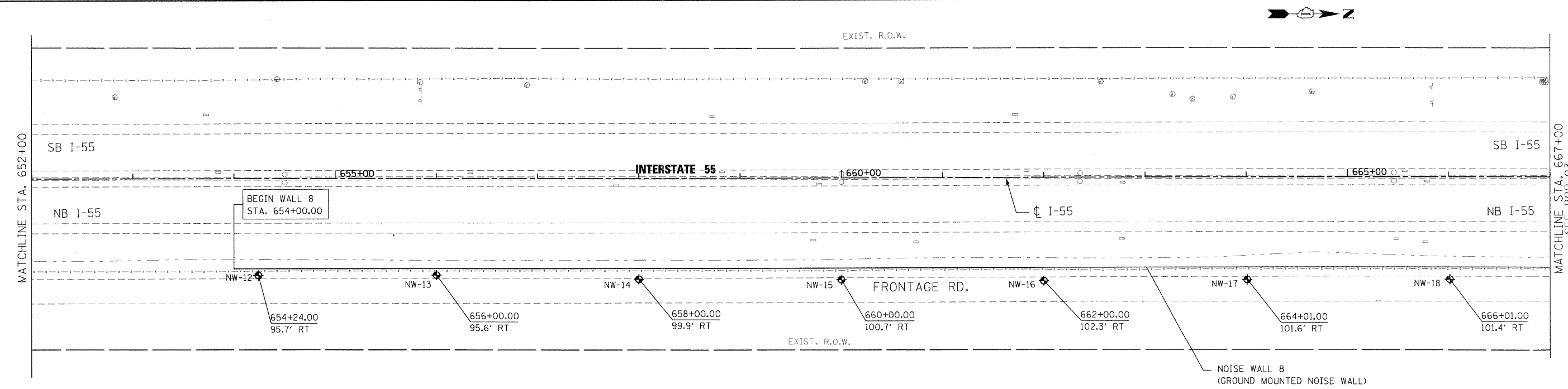
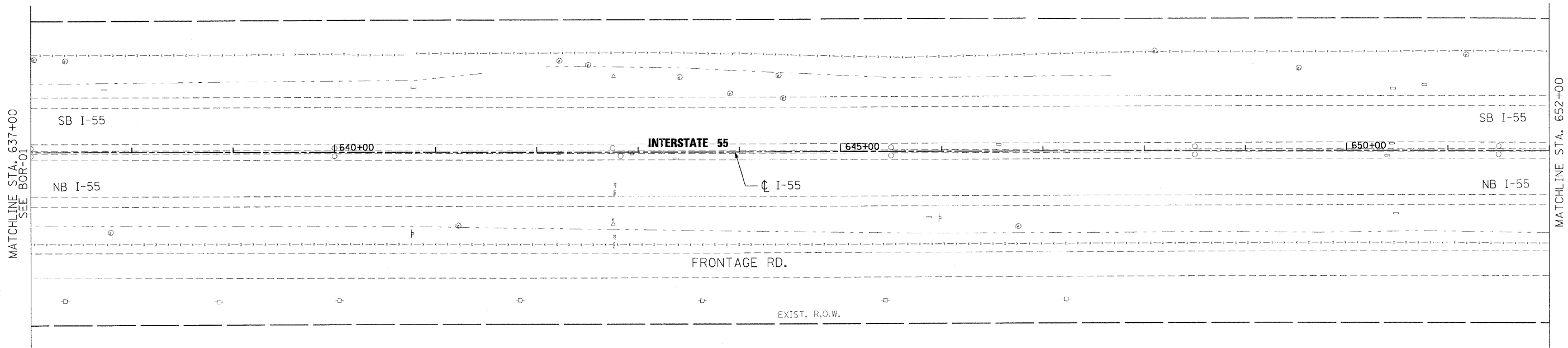
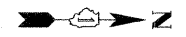
SCALE: 1" = 50'
 DATE: 6-12-09

DRAWN BY: MMS
 CHECKED BY: DM



FINAL

F.A.I. RTE.	SECTION	COUNTY	TOTAL SHEETS	SHEET NO.
55	99 (1&2) I-12	WILL	147	102
STA. 637+00		TO STA. 667+00.00		
FED. ROAD DIST. NO.	ILLINOIS	FED. AID PROJECT		




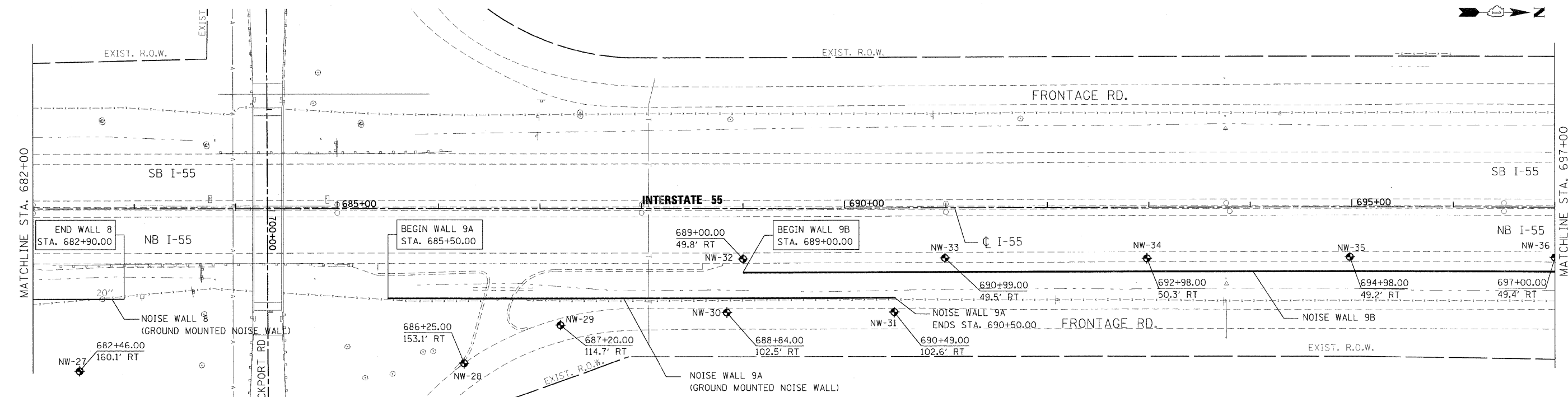
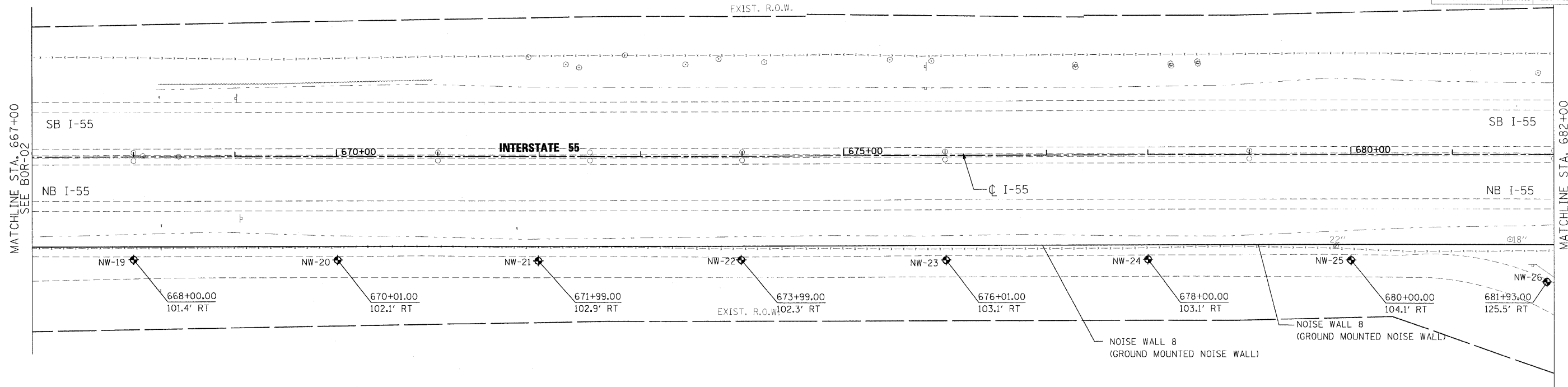
REVISIONS	
NAME	DATE



ILLINOIS DEPARTMENT OF TRANSPORTATION
 FAI ROUTE 55
 US 30 (PLAINFIELD ROAD) TO WEBER ROAD
 NOISE WALL PLAN & BORING LOCATIONS
 NOISE WALL 8
 SCALE: 1" = 50'
 DATE: 6-12-09
 DRAWN BY: MMS
 CHECKED BY: DM

FINAL

F.A.I. RTE.	SECTION	COUNTY	TOTAL SHEETS	SHEET NO.
55	99 (1&2) I-12	WILL	147	103
STA. 667+00		TO STA. 697+00		
FED. ROAD DIST. NO.		ILLINOIS	FED. AID PROJECT	



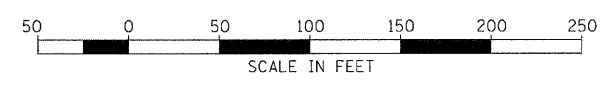
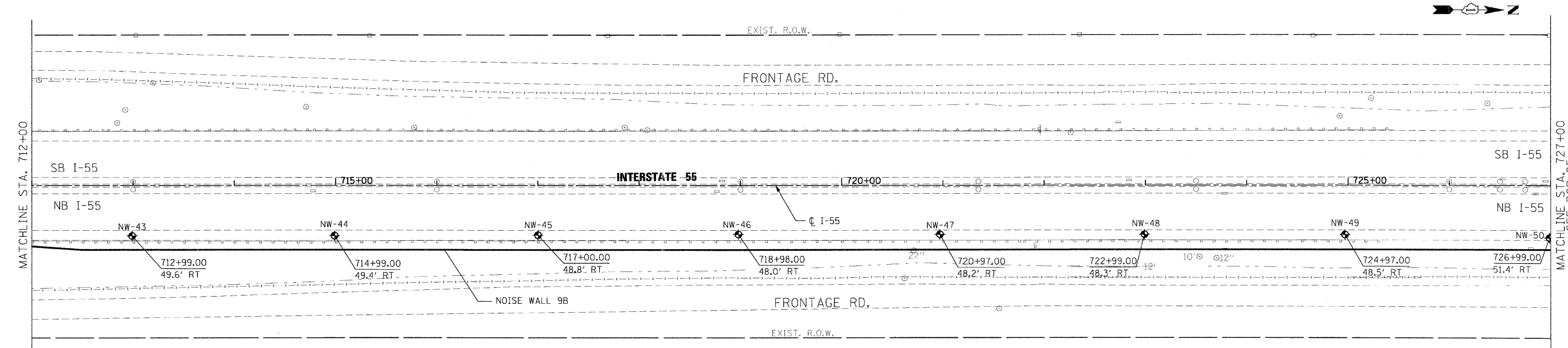
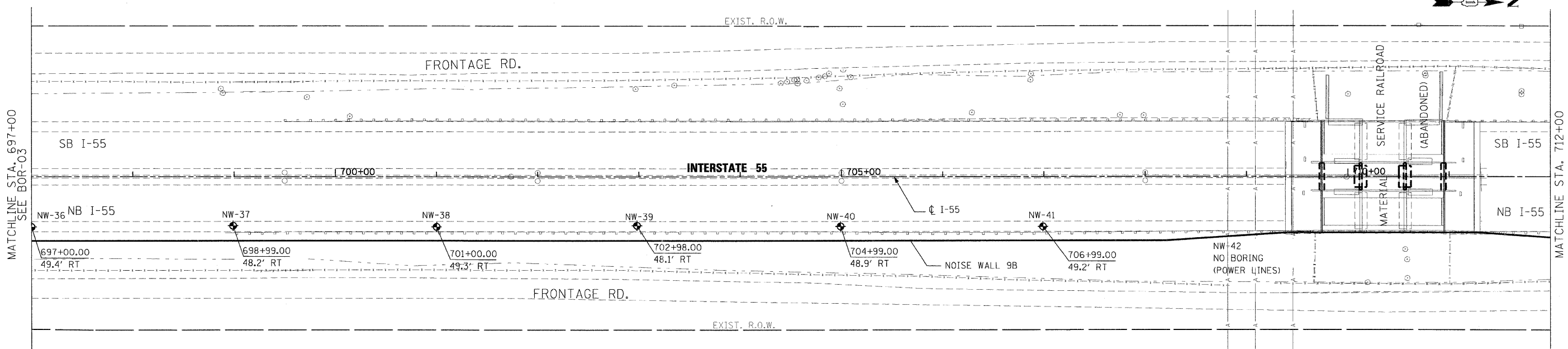
REVISIONS	
NAME	DATE

ILLINOIS DEPARTMENT OF TRANSPORTATION
 FAI ROUTE 55
 US 30 (PLAINFIELD ROAD) TO WEBER ROAD
 NOISE WALL PLAN & BORING
 LOCATIONS
 NOISE WALL 8, 9A & 9B
 SCALE: 1" = 50'
 DATE: 6-12-09
 DRAWN BY: MMS
 CHECKED BY: DM



FINAL

F.A.I. RTE.	SECTION	COUNTY	TOTAL SHEETS	SHEET NO.
55	99 (1&2) I-12	WILL	147	104
STA. 697+00		TO STA. 727+00		
FED. ROAD DIST. NO.		ILLINOIS FED. AID PROJECT		



REVISIONS	
NAME	DATE

ILLINOIS DEPARTMENT OF TRANSPORTATION
 FAI ROUTE 55
 US 30 (PLAINFIELD ROAD) TO WEBER ROAD
 NOISE WALL PLAN & BORING LOCATIONS
 NOISE WALL 9B
 SCALE: 1" = 50'
 DATE: 6-12-09
 DRAWN BY: MMS
 CHECKED BY: DM



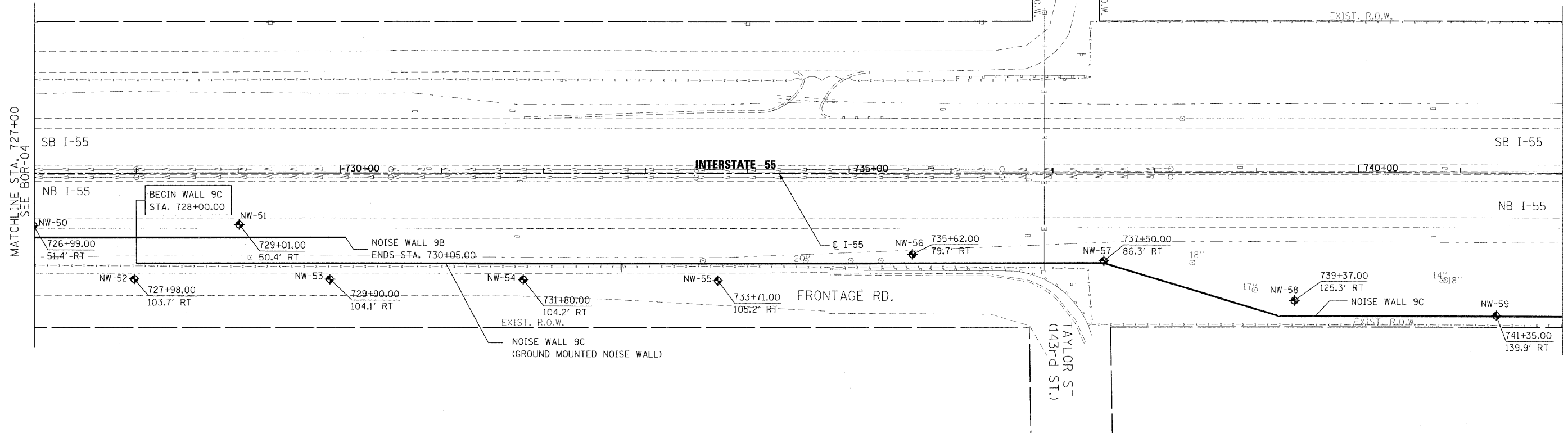
FINAL

F.A.I. RTE.	SECTION	COUNTY	TOTAL SHEETS	SHEET NO.
55	99 (1&2) I-12	WILL	147	105
STA. 727+00		TO STA. 757+00		
FED. ROAD DIST. NO.		ILLINOIS FED. AID PROJECT		




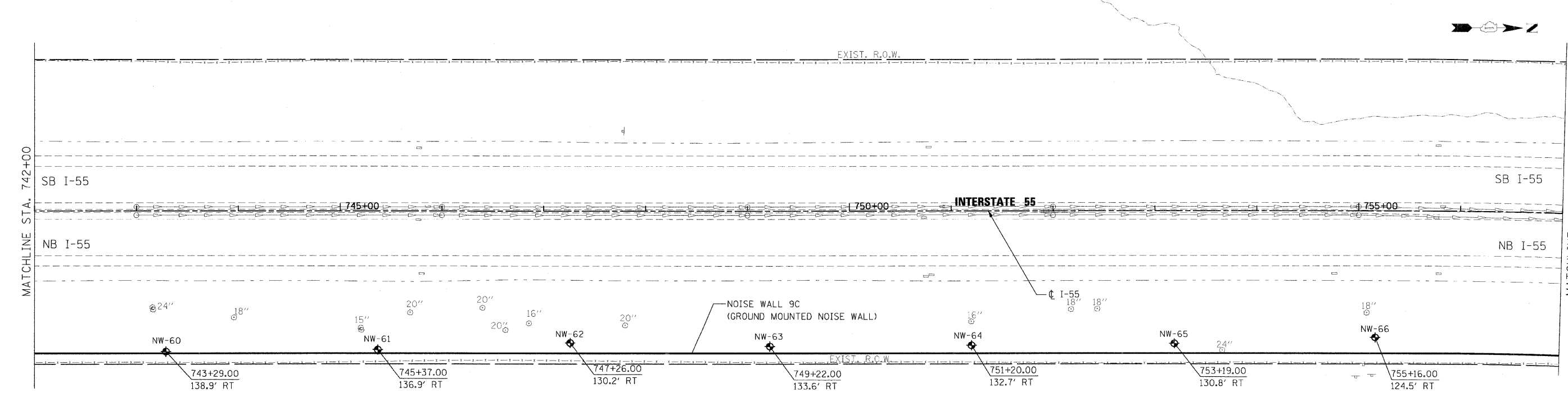
MATCHLINE STA. 727+00
SEE BOR-04

MATCHLINE STA. 742+00



MATCHLINE STA. 742+00

MATCHLINE STA. 757+00
SEE BOR-06



REVISIONS	
NAME	DATE

ILLINOIS DEPARTMENT OF TRANSPORTATION
 FAI ROUTE 55
 US 30 (PLAINFIELD ROAD) TO WEBER ROAD
 NOISE WALL PLAN & BORING
 LOCATIONS
 NOISE WALL 9C

SCALE: 1" = 50'
 DATE: 6-12-09

DRAWN BY: MMS
 CHECKED BY: DM



FINAL

F.A.I. RTE.	SECTION	COUNTY	TOTAL SHEETS	SHEET NO.
55	99 (1&2) I-12	WILL	147	107
STA.		TO STA.		
FED. ROAD DIST. NO.		ILLINOIS FED. AID PROJECT		

EARTHWORK SCHEDULE

LOCATION				EARTH EXCAVATION (CU YD)	EXCAVATION TO BE USED IN EMBANKMENT (ADJ. FOR SHRINKAGE 15%) (CU YD)	EMBANKMENT (CU YD)	EARTHWORK BALANCE (+) OR SHORTAGE (-) (CU YD)	REMOVAL AND DISPOSAL OF UNSUITABLE MATERIALS (TOPSOIL EXCAVATION) (CU YD)	TOPSOIL FURNISH AND PLACE (6") (SQ YD)
WALL 7	610+25.64	TO	629+51.00	745	635	0	745	355	2130
WALL 8	654+00.00	TO	682+90.00	105	90	-5	100	965	5790
WALL 9A	685+50.00	TO	690+50.00	10	10	0	10	180	1080
WALL 9B	689+00.00	TO	730+05.00	1200	1020	-75	1125	750	4500
WALL 9C	728+00.00	TO	767+00.00	140	120	-5	135	1260	7560

REVISIONS	
NAME	DATE

ILLINOIS DEPARTMENT OF TRANSPORTATION
 FAI ROUTE 55
 US 30 (PLAINFIELD ROAD) TO WEBER ROAD

EARTHWORK SCHEDULES



SCALE:
 DATE: 2-06-09

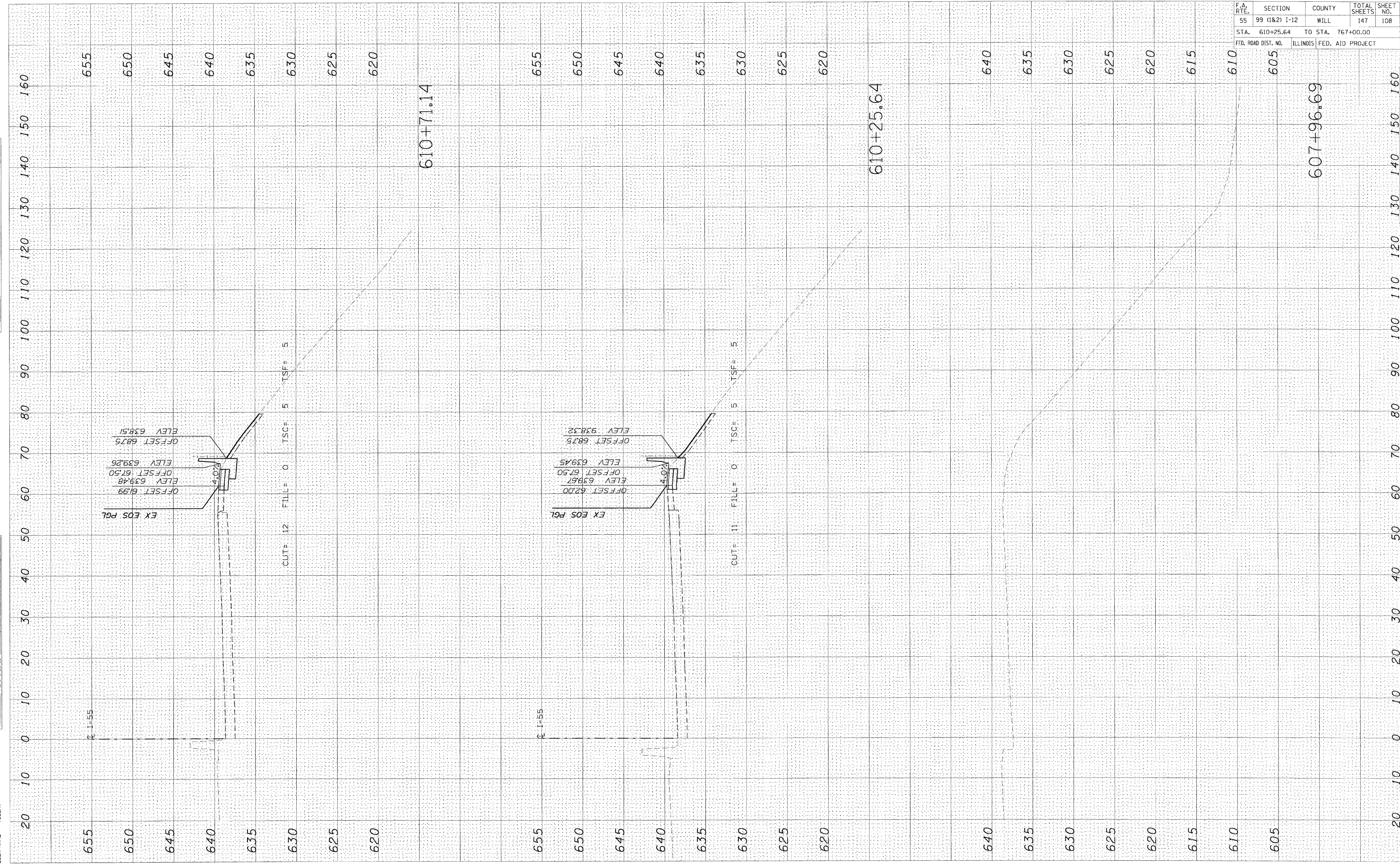
DRAWN BY: MMS
 CHECKED BY: DM

FINAL

PLOT DATE = 8/24/05
 PLOT NAME = 8/24/05
 PLOT SCALE = 8/24/05
 USER NAME = 8/24/05

SURVEYED
 PLOTTED
 NOTE BOOK
 AREAS CHECKED

SURVEYED
 PLOTTED
 NOTE BOOK
 AREAS CHECKED

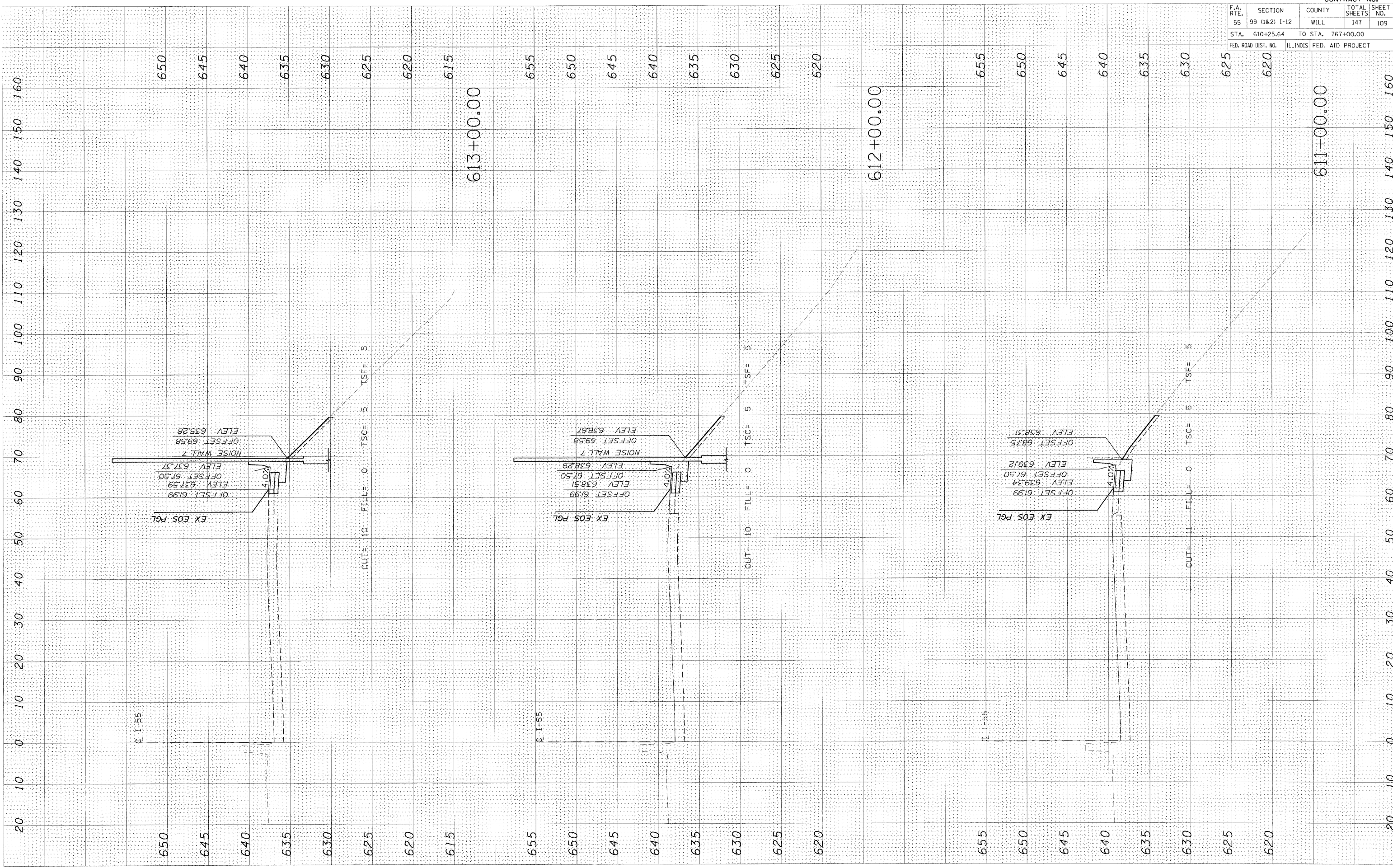


CONTRACT NO.				
F.A. RTE.	SECTION	COUNTY	TOTAL SHEETS	SHEET NO.
55	99 (I&2) I-12	WILL	147	108
STA. 610+25.64		TO STA. 767+00.00		
FED. ROAD DIST. NO.		ILLINOIS FED. AID PROJECT		

PLOT DATE = #DAYS
 PLOT SCALE = #SCALE
 USER NAME = #USER#

ORIGINAL SURVEYED
 SURVEY PLOTTED
 NOTE BOOK TEMP. DATE
 NO. AREAS CHECKED

FINAL SURVEY
 SURVEY PLOTTED
 NOTE BOOK TEMP. DATE
 NO. AREAS CHECKED

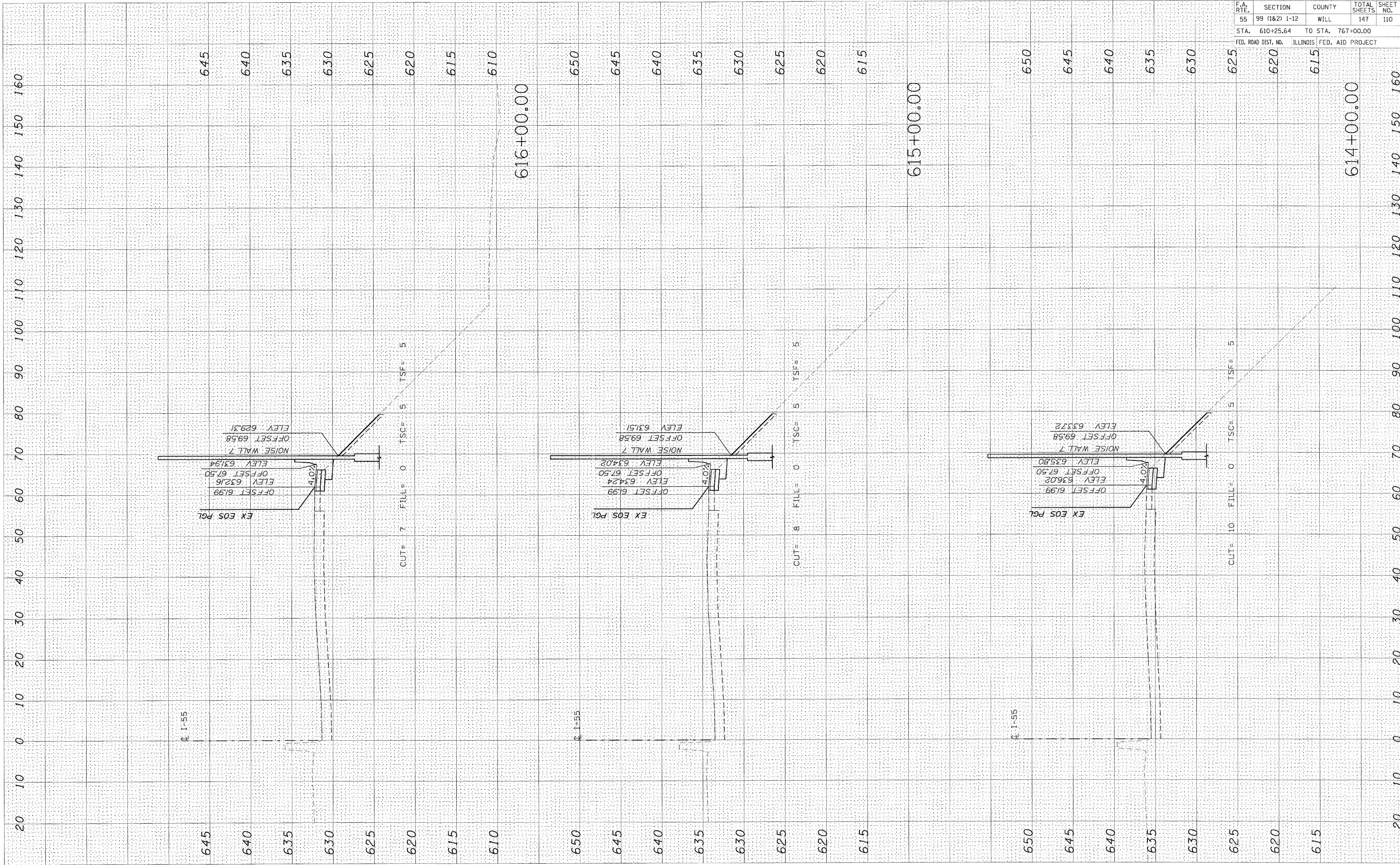


CONTRACT NO.				
F.A. RTE.	SECTION	COUNTY	TOTAL SHEETS	SHEET NO.
55	99 (1&2) 1-12	WILL	147	109
STA. 610+25.64		TO STA. 767+00.00		
FED. ROAD DIST. NO.		ILLINOIS FED. AID PROJECT		

PLOT DATE = 2/4/2009
FILE NAME = #FILE#
PLOT SCALE = #SCALE#
USER NAME = #USER#

ORIGINAL SURVEY BY DATE
SURVEY BY DATE
NOTE BOOK NO.
TEMPLATE AREAS CHECKED

FINAL SURVEY BY DATE
SURVEY BY DATE
NOTE BOOK NO.
TEMPLATE AREAS CHECKED



F.A. RTE.	SECTION	COUNTY	TOTAL SHEETS	SHEET NO.
55	99 (1&2) 1-12	WILL	147	110

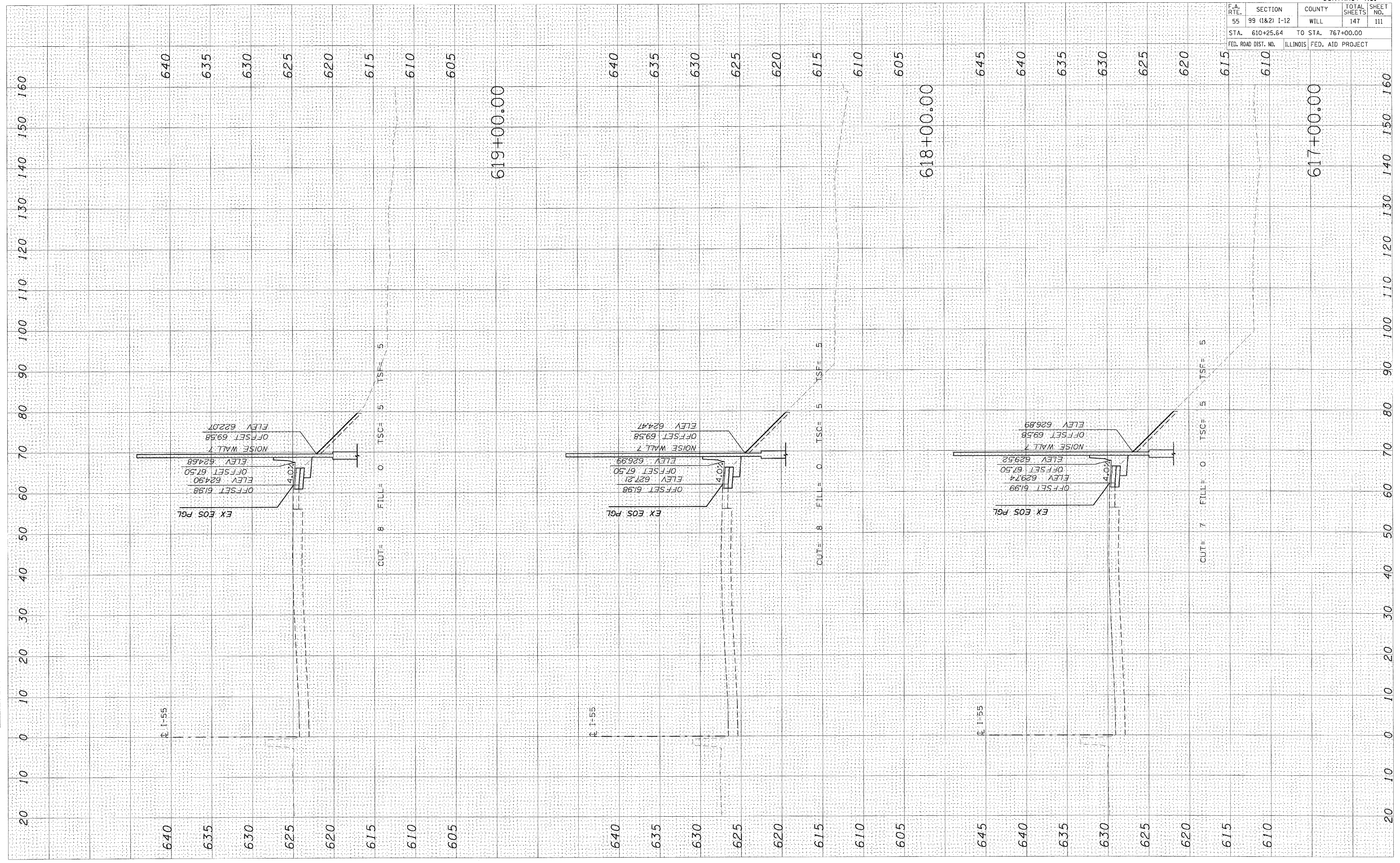
STA. 610+25.64 TO STA. 767+00.00
FED. ROAD DIST. NO. ILLINOIS FED. AID PROJECT

FINAL SURVEY CHECKED BY DATE
 NOTE BOOK NO. TEMPLATES AREAS CHECKED

ORIGINAL SURVEY CHECKED BY DATE
 NOTE BOOK NO. TEMPLATES AREAS CHECKED

PLOT DATE = 2/4/2009
 FILE NAME = #FILEL6
 PLOT SCALE = #SCALE#
 USER NAME = #USER#

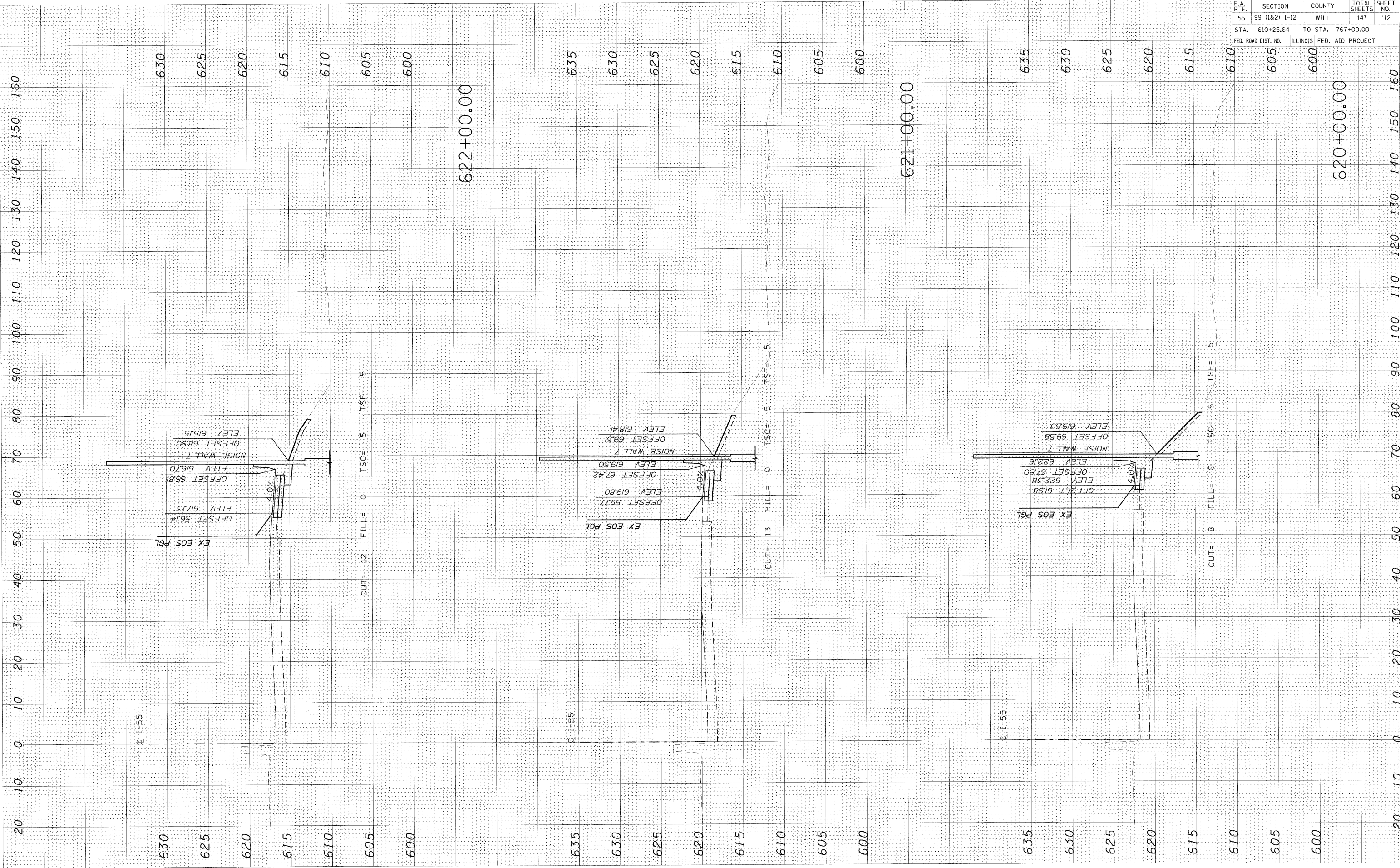
CONTRACT NO.				
F.A. RTE.	SECTION	COUNTY	TOTAL SHEETS	SHEET NO.
55	99 (1&2) I-12	WILL	147	111
STA. 610+25.64		TO STA. 767+00.00		
FED. ROAD DIST. NO.		ILLINOIS FED. AID PROJECT		



PLOT DATE = 2/14/2009
 FILE NAME = 621E112
 PLOT SCALE = 1/8"=1'-0"
 USER NAME = USER

ORIGINAL SURVEY PLOTTED AREAS CHECKED
 SURVEYED PLOTTED AREAS CHECKED
 NOTE BOOK NO. DATE

FINAL SURVEY SURVEYED AREAS CHECKED
 NOTE BOOK NO. DATE



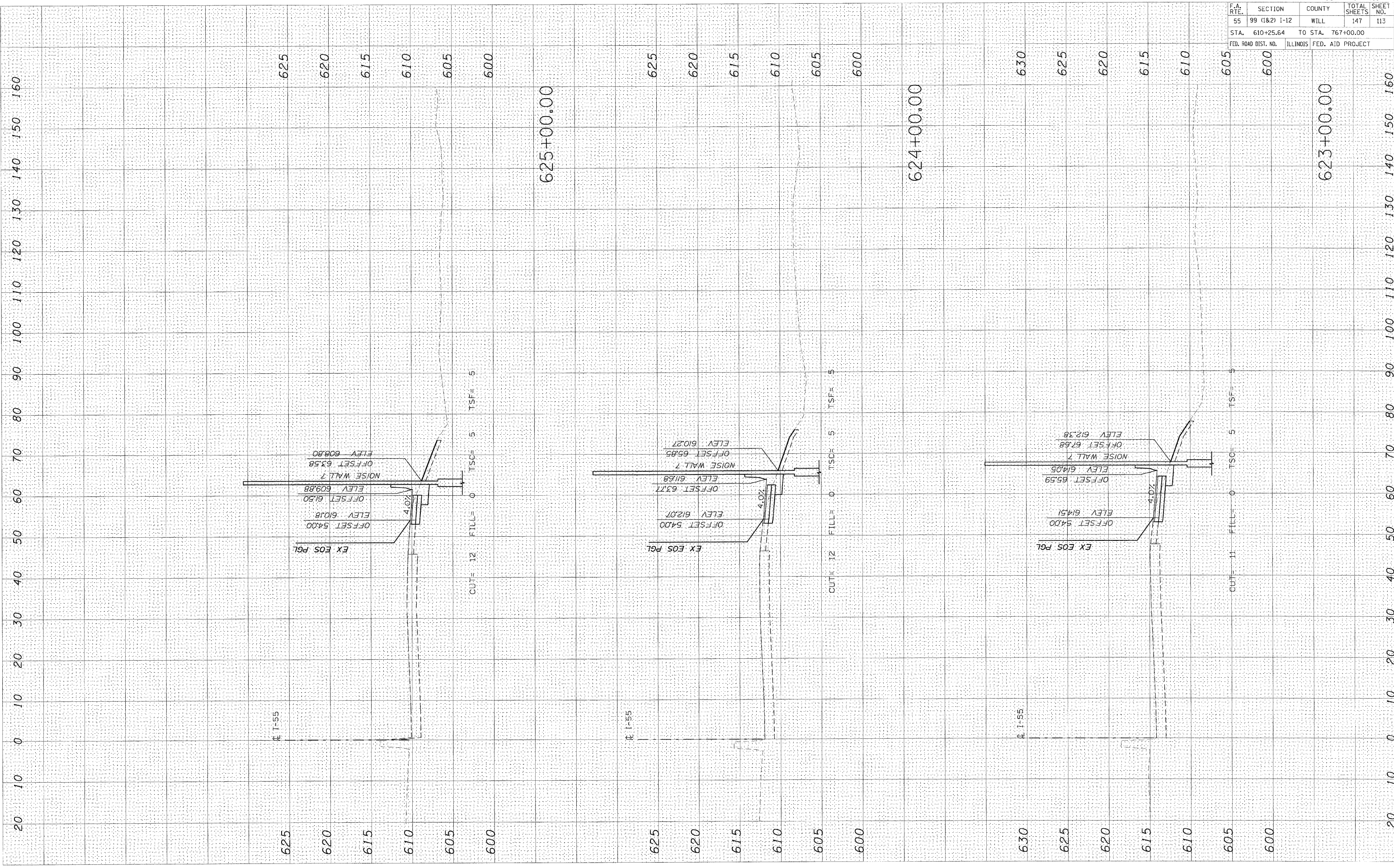
CONTRACT NO.				
F.A. RTE.	SECTION	COUNTY	TOTAL SHEETS	SHEET NO.
55	99 (1&2) I-12	WILL	147	112
STA. 610+25.64 TO STA. 767+00.00				
FED. ROAD DIST. NO.		ILLINOIS FED. AID PROJECT		

PLOT DATE = 2/14/2009
 FILE NAME = 623+00.00
 PLOT SCALE = 1/8"=1'-0"
 USER NAME = BLSERR

ORIGINAL SURVEY
 SURVEYED PLOTTED
 NOTE BOOK AREAS
 NO. AREAS CHECKED

FINAL SURVEY
 SIGNED/NOTED
 NOTE BOOK AREAS
 NO. AREAS CHECKED

BY _____ DATE _____




CONTRACT NO.				
F.A. RTE.	SECTION	COUNTY	TOTAL SHEETS	SHEET NO.
55	99 (1&2) 1-12	WILL	147	113
STA. 610+25.64 TO STA. 767+00.00				
FED. ROAD DIST. NO.		ILLINOIS FED. AID PROJECT		

PLOT DATE = 2/14/2009
FILE NAME = #FILE#
PLOT SCALE = #SCALE#
USER NAME = #USER#

ORIGINAL SURVEYED BY DATE
SURVEY TEAM DATE
NOTE BOOK NO. DATE
AREAS CHECKED

FINAL SURVEYED BY DATE
SURVEY TEAM DATE
NOTE BOOK NO. DATE
AREAS CHECKED

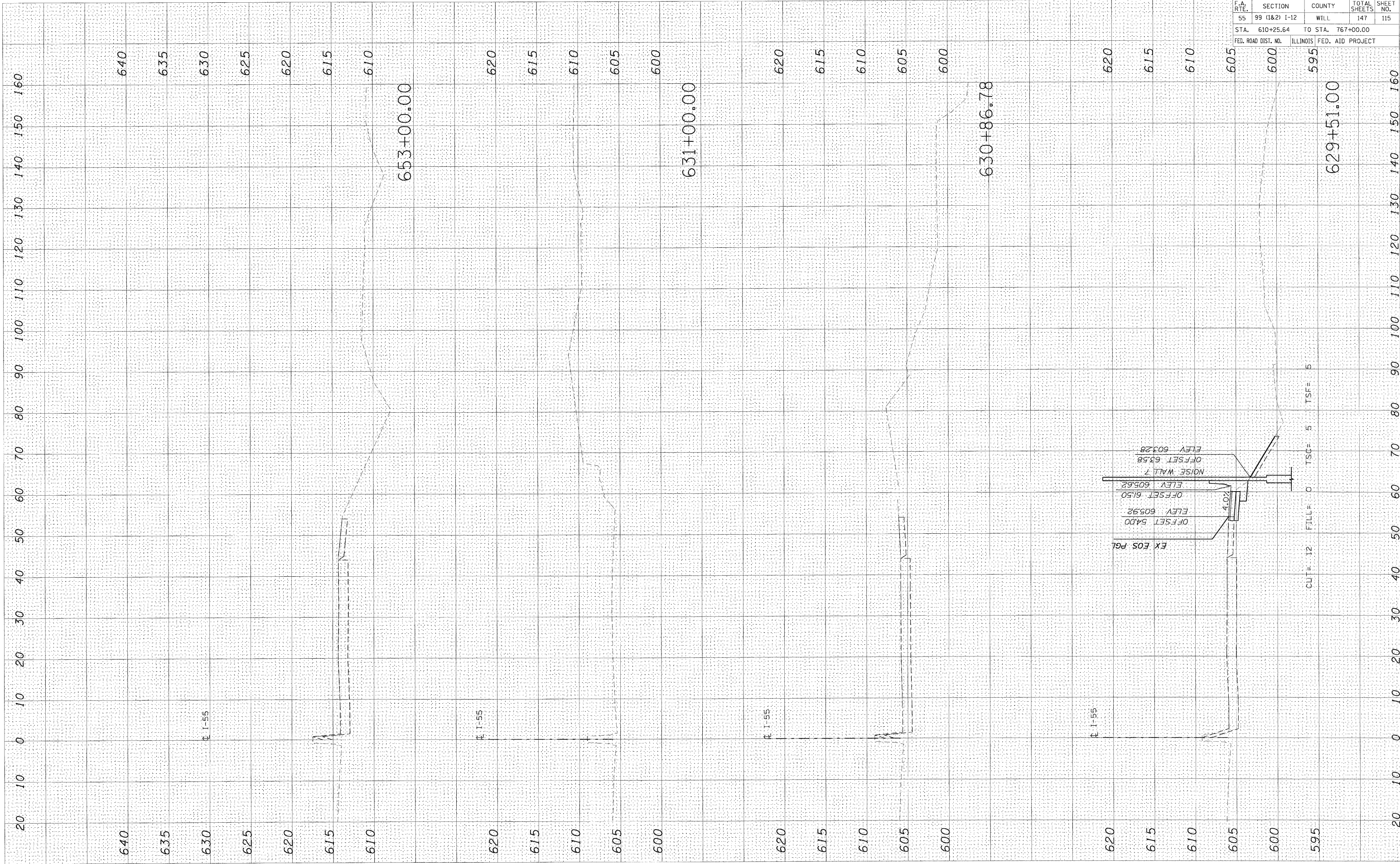


CONTRACT NO.				
F.A. RTE.	SECTION	COUNTY	TOTAL SHEETS	SHEET NO.
55	99 (1&2) I-12	WILL	147	114
STA. 610+25.64		TO STA. 767+00.00		
FED. ROAD DIST. NO. ILLINOIS FED. AID PROJECT				

PLOT DATE = 2/4/2009
 FILE NAME = #FILE#
 PLOT SCALE = #SCALE#
 USER NAME = #USER#

ORIGINAL SURVEY BY DATE
 SURVEYED BY DATE
 NOTE BOOK NO. TEMP. DATE
 AREAS CHECKED

FINAL SURVEY BY DATE
 SURVEYED BY DATE
 NOTE BOOK NO. TEMP. DATE
 AREAS CHECKED

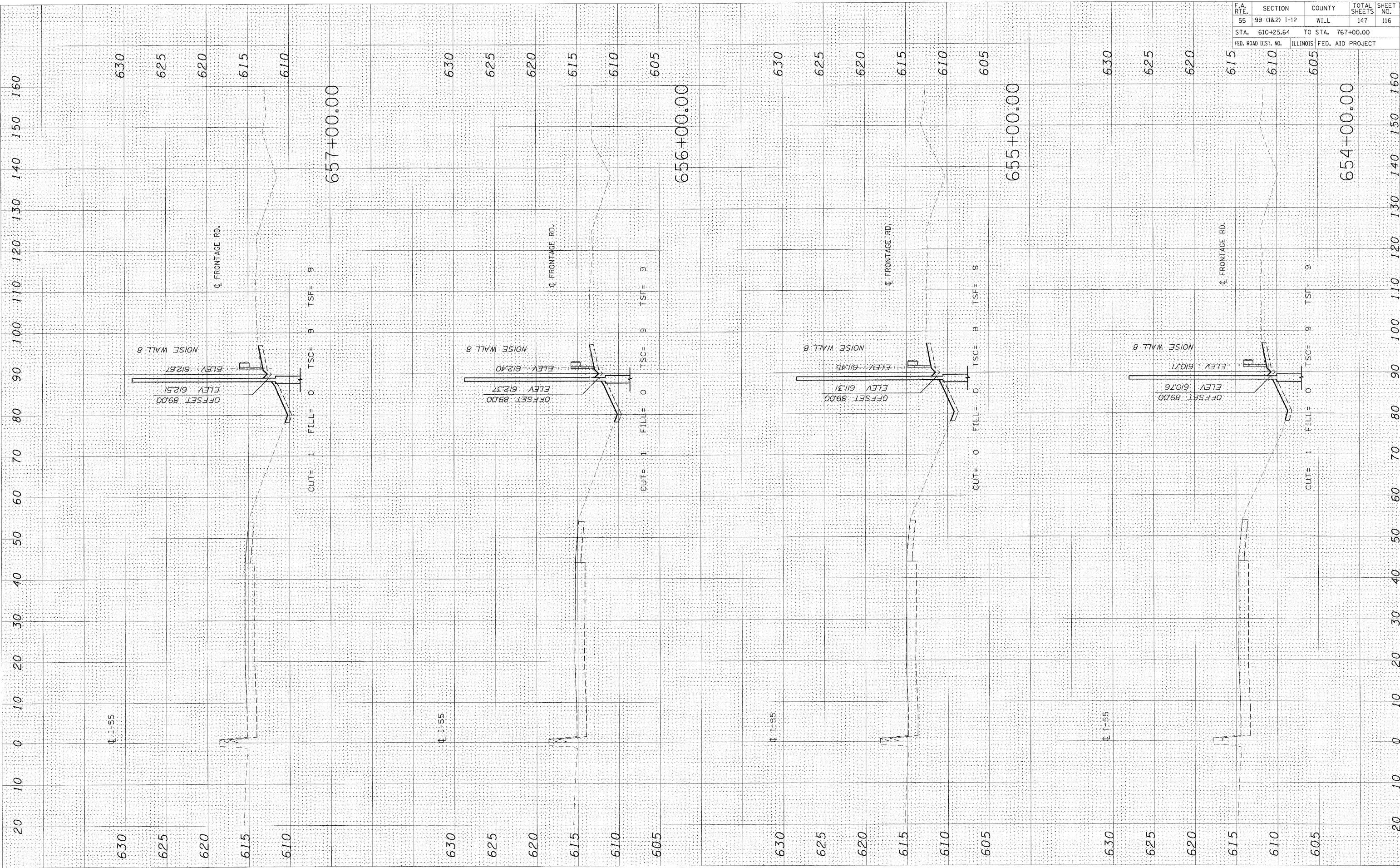


CONTRACT NO.			
F-A. RTE.	SECTION	COUNTY	TOTAL SHEETS
55	99 (1&2) I-12	WILL	147
STA. 610+25.64		TO STA. 767+00.00	115
FED. ROAD DIST. NO.		ILLINOIS FED. AID PROJECT	

PLOT DATE = 2/14/2009
 FILE NAME = 01E1E1E
 PLOT SCALE = 1/4"=1'-0"
 USER NAME = USER

ORIGINAL SURVEY
 SURVEYED BY: _____
 PLOTTED BY: _____
 NOTE BOOK NO.: _____
 AREAS CHECKED: _____

FINAL SURVEY
 SURVEYED BY: _____
 PLOTTED BY: _____
 NOTE BOOK NO.: _____
 AREAS CHECKED: _____

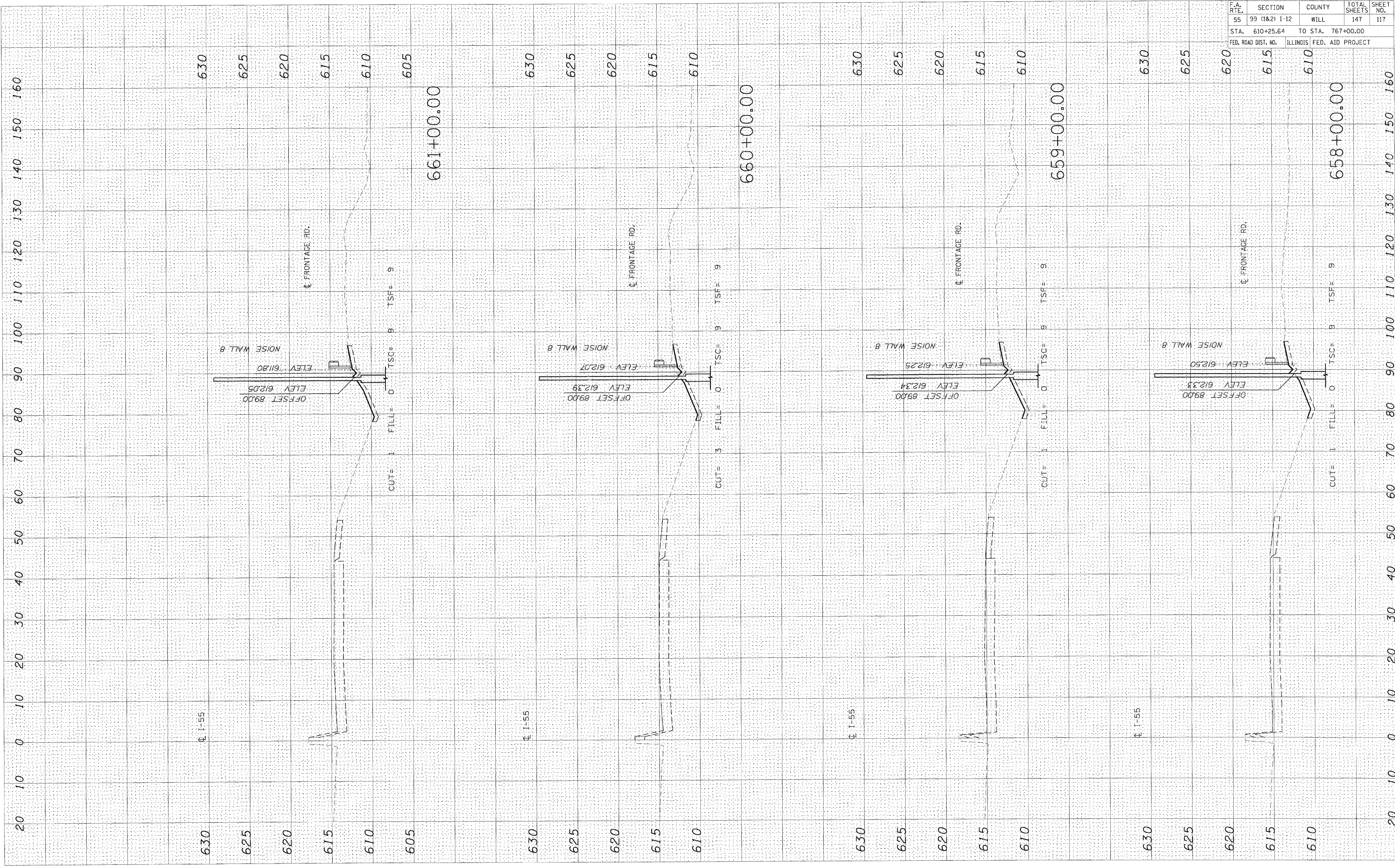


CONTRACT NO.			
F.A. RTE.	SECTION	COUNTY	TOTAL SHEETS
55	99 (1&2) 1-12	WILL	147
STA. 610+25.64		TO STA. 767+00.00	
FED. ROAD DIST. NO.		ILLINOIS FED. AID PROJECT	

PLOT DATE = 2/1/2009
 FILE NAME = #ELEV#
 PLOT SCALE = #SCALE#
 USER NAME = #USER#

ORIGINAL SURVEY PLOTTED AREAS CHECKED
 SURVEY PLOTTED AREAS CHECKED
 NOTE BOOK NO. DATE

FINAL SURVEY NOTE BOOK NO. DATE
 SURVEY PLOTTED AREAS CHECKED
 SURVEY PLOTTED AREAS CHECKED



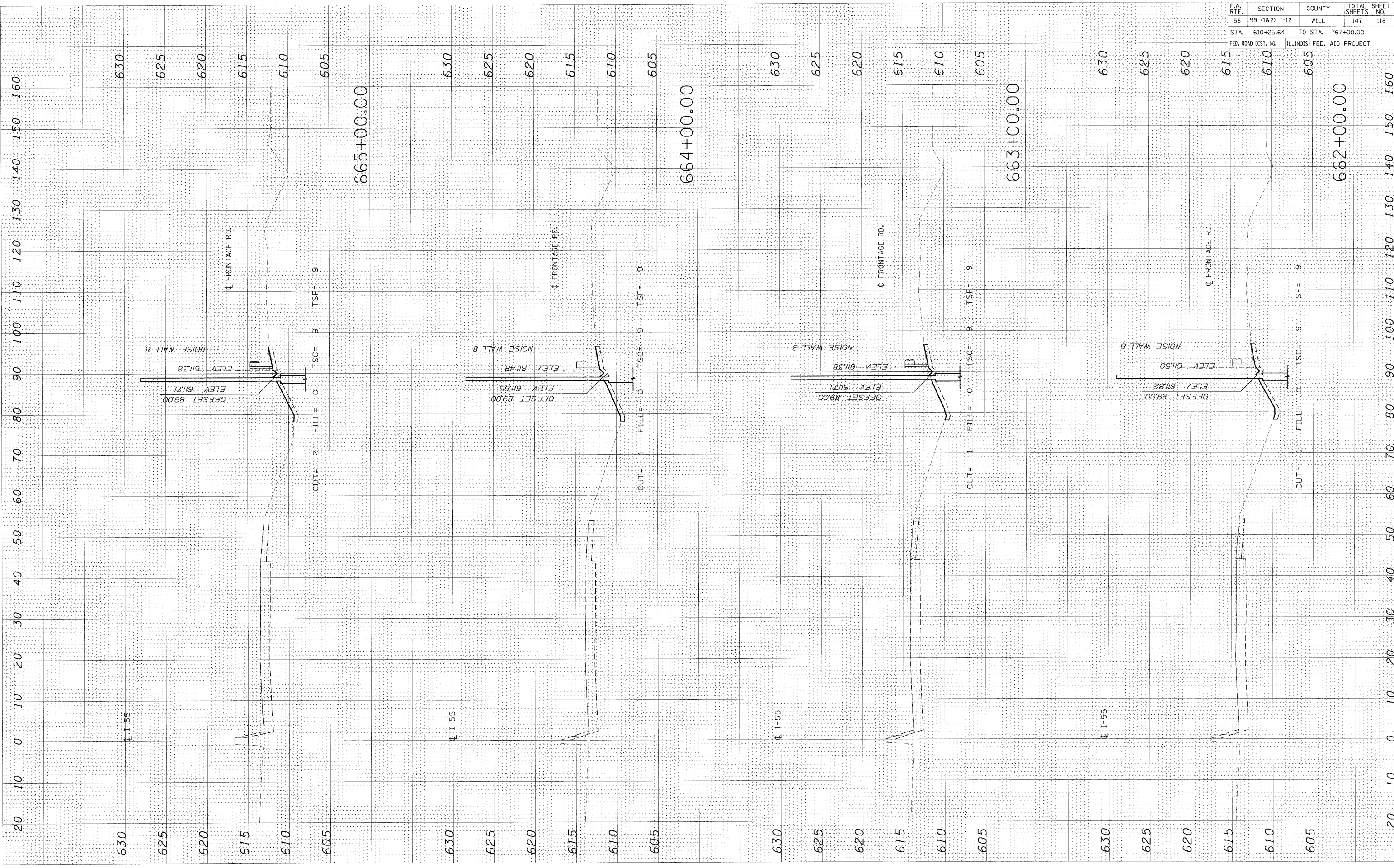
CONTRACT NO.				
F.A. RTE.	SECTION	COUNTY	TOTAL SHEETS	SHEET NO.
55	99 (1&2) I-12	WILL	147	117
STA. 610+25.64 TO STA. 767+00.00				
FED. ROAD DIST. NO. ILLINOIS FED. AID PROJECT				

F.A. RTE.	SECTION	COUNTY	TOTAL SHEETS	SHEET NO.
55	99 (1&2) 1-12	WILL	147	118
STA. 610+25.64		TO STA. 767+00.00		
FED. ROAD DIST. NO.		ILLINOIS FED. AID PROJECT		

FINAL SURVEY	BY	DATE
NOTE BOOK		
NO.		

ORIGINAL SURVEY	BY	DATE
NOTE BOOK		
NO.		

PLOT DATE = 2/14/2009
 FILE NAME = 66218
 PLOT SCALE = 1"=50'
 USER NAME = BUBERB



PLOT DATE: 2/4/2009
 FILE NAME: #FILE#
 PLOT SCALE: #SCALE#
 USER NAME: #USER#

ORIGINAL SURVEY
 SURVEYED
 FORCED
 NOTE BOOK
 AREAS
 AREAS CHECKED

FINAL SURVEY
 SURVEYED
 NOTE BOOK
 AREAS
 AREAS CHECKED

DATE

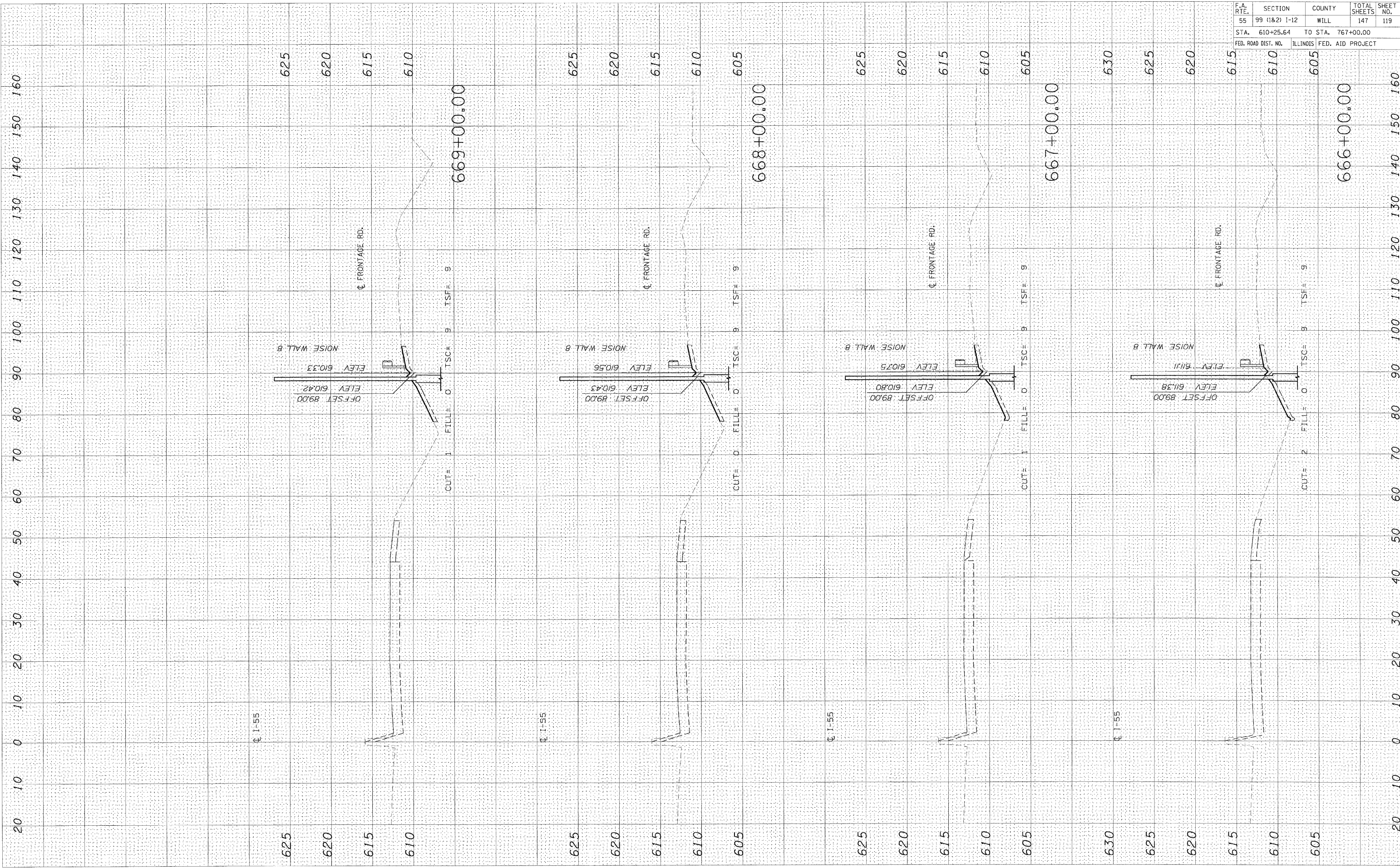
BY

DATE

BY

CONTRACT NO.

F.A. RTE.	SECTION	COUNTY	TOTAL SHEETS	SHEET NO.
55	99 (1&2) 1-12	WILL	147	119
STA. 610+25.64		TO STA. 767+00.00		
FED. ROAD DIST. NO.		ILLINOIS FED. AID PROJECT		



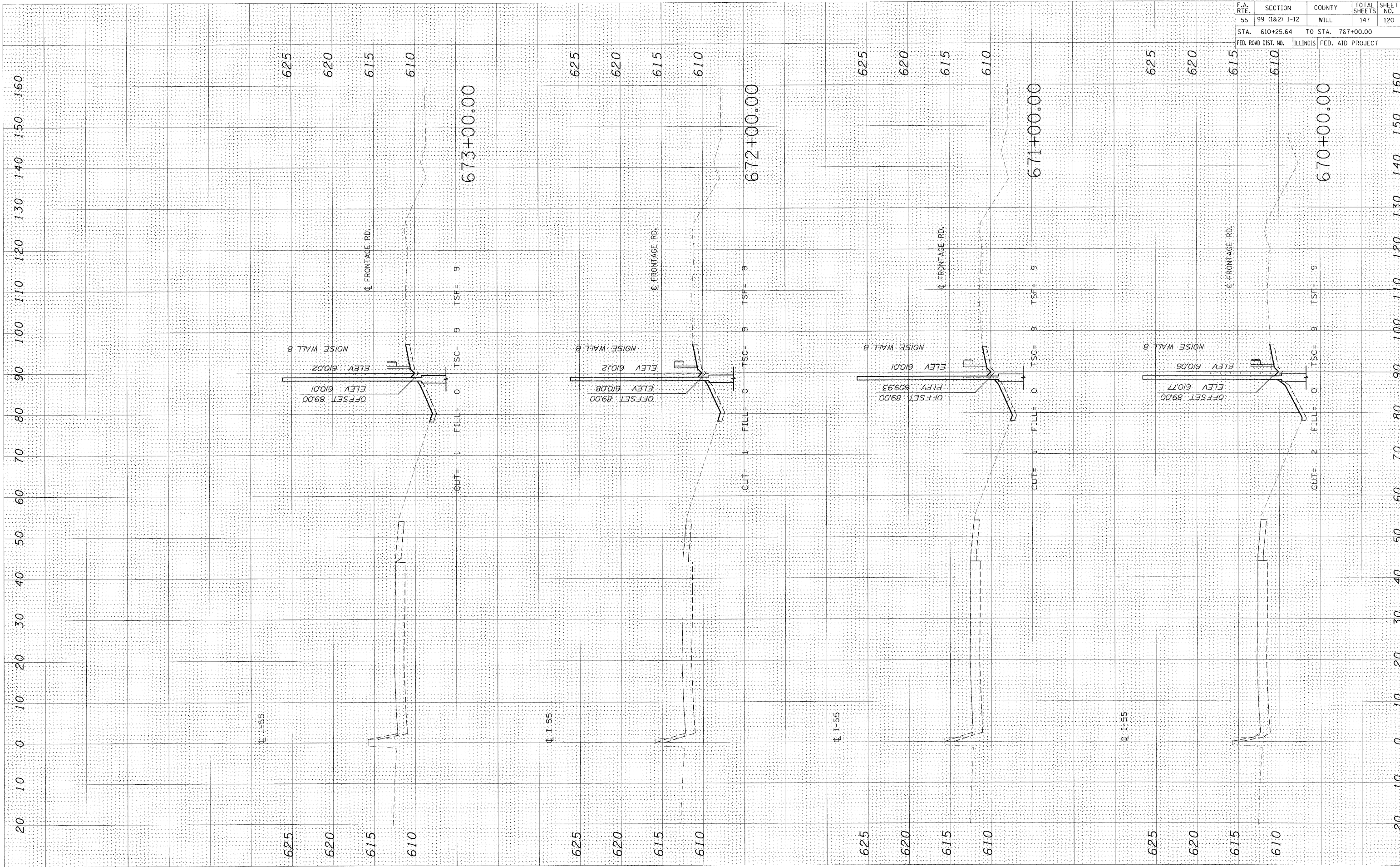
666+00.00

669+00.00

PLOT DATE = 2/4/2009
 FILE NAME = 07FILE18
 PLOT SCALE = 0.5000
 USER NAME = 01BER8

ORIGINAL SURVEY BY DATE
 SURVEYED _____
 NOTE BOOK _____
 TEMPLATE _____
 AREAS _____
 AREAS CHECKED _____
 NO. _____

FINAL SURVEY BY DATE
 SURVEYED _____
 NOTE BOOK _____
 TEMPLATE _____
 AREAS _____
 AREAS CHECKED _____
 NO. _____



CONTRACT NO.				
F.A. RTE.	SECTION	COUNTY	TOTAL SHEETS	SHEET NO.
55	99 (1&2)	WILL	147	120
STA. 610+25.64		TO STA. 767+00.00		
ILLINOIS FED. AID PROJECT				

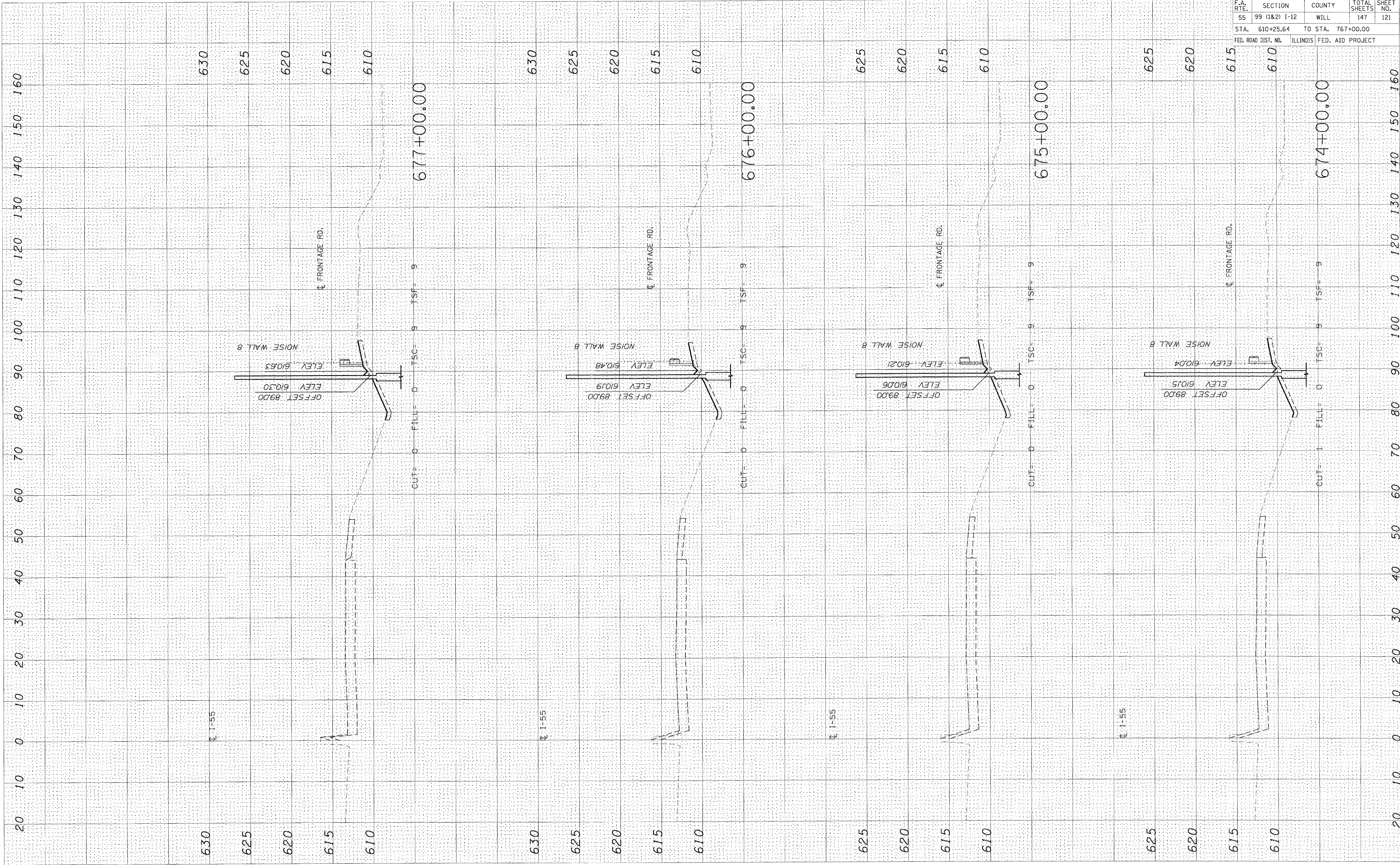
PLOT DATE = 2/11/2009
 FILE NAME = #FILE#
 PLOT SCALE = #SCALE#
 USER NAME = #USER#

ORIGINAL SURVEY
 SURVEYED
 PLOTTED
 NOTE BOOK
 AREAS
 NO. AREAS CHECKED

FINAL SURVEY
 SURVEYED
 NOTE BOOK
 TEMPLATE
 AREAS
 NO. AREAS CHECKED

BY

DATE



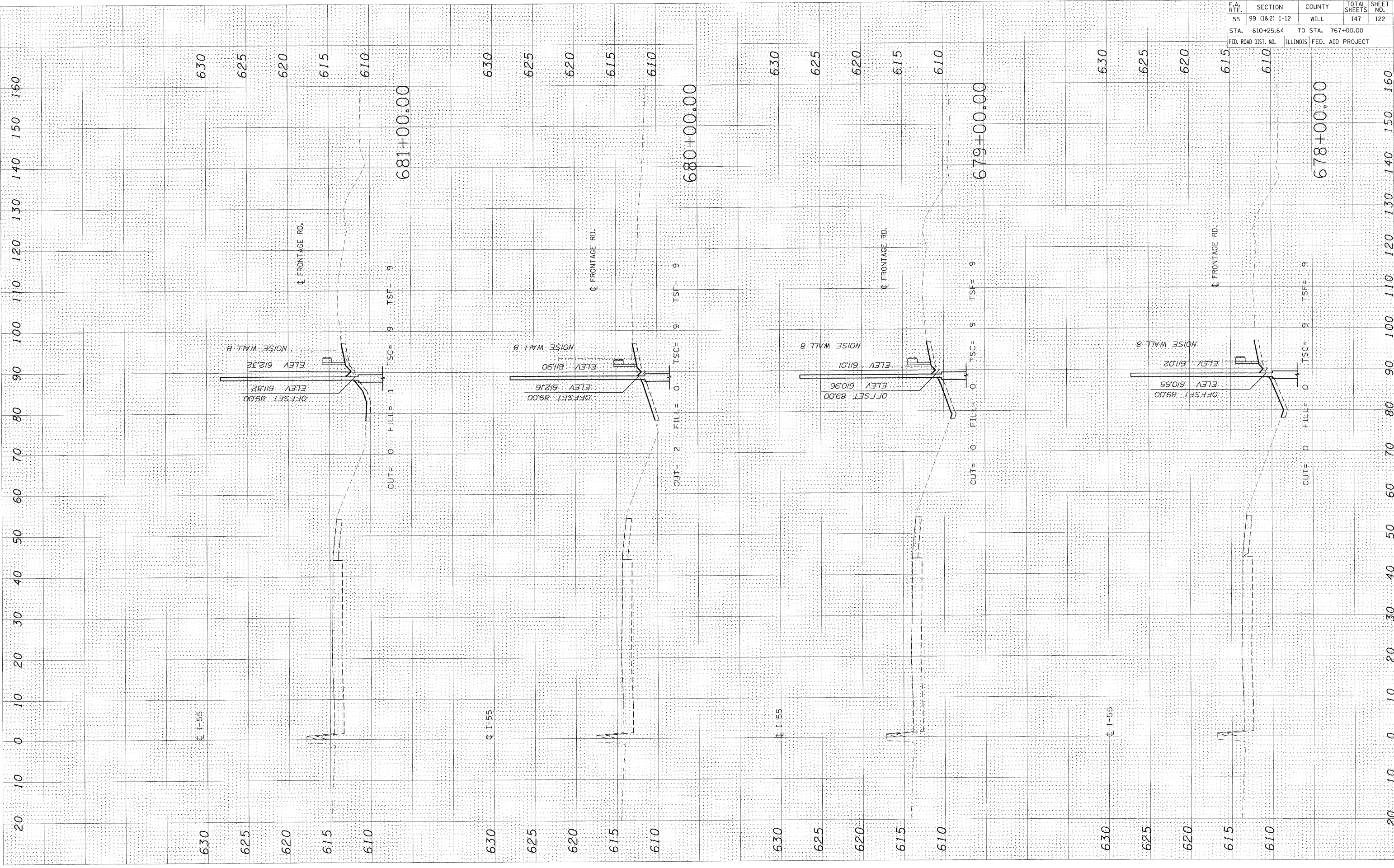
CONTRACT NO.				
F.A. RTE.	SECTION	COUNTY	TOTAL SHEETS	SHEET NO.
55	99 (1&2) I-12	WILL	147	121
STA. 610+25.64 TO STA. 767+00.00				
FED. ROAD DIST. NO.		ILLINOIS FED. AID PROJECT		

FINAL SURVEY BY DATE
 SURVEYED BY DATE
 NOTE BOOK NO. DATE
 AREAS CHECKED

ORIGINAL SURVEY BY DATE
 SURVEYED BY DATE
 NOTE BOOK NO. DATE
 AREAS CHECKED

PLOT DATE = 2/4/2009
 FILE NAME = 678100
 PLOT SCALE = 1"=40'
 USER NAME = BUSER

CONTRACT NO.				
F.A. RT.	SECTION	COUNTY	TOTAL SHEETS	SHEET NO.
55	99 (1&2) I-12	WILL	147	122
STA. 610+25.64		TO STA. 767+00.00		
FED. ROAD DIST. NO.		ILLINOIS FED. AID PROJECT		



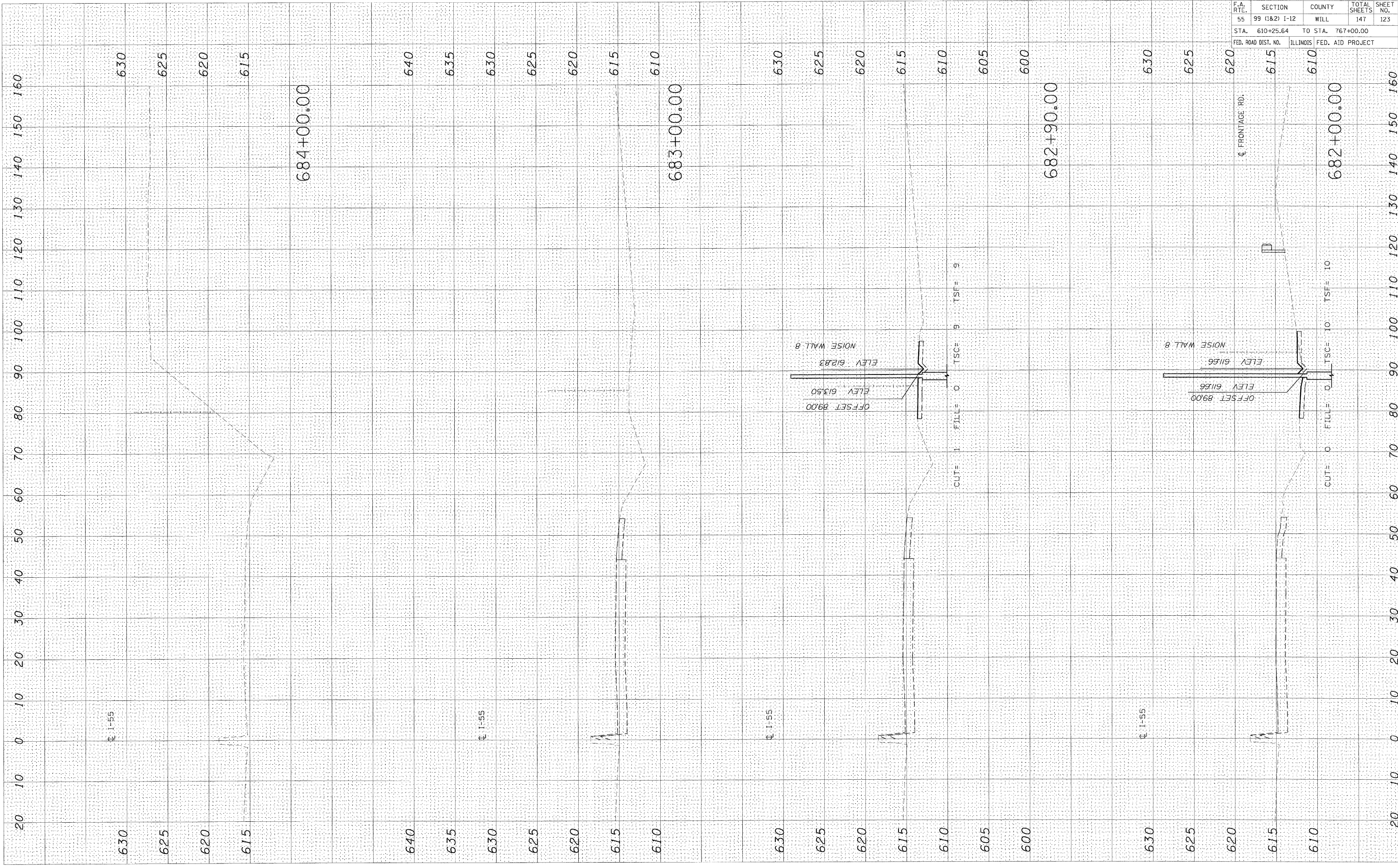
PLOT DATE : 2/4/2009
 FILE NAME : #FILE#
 PLOT SCALE : #SCALE#
 USER NAME : #USER#

ORIGINAL SURVEY PLOTTED AREAS CHECKED
 SURVEY PLOTTED AREAS CHECKED
 NOTE BOOK NO. _____

FINAL SURVEY PLOTTED AREAS CHECKED
 SURVEY PLOTTED AREAS CHECKED
 NOTE BOOK NO. _____

BY _____

DATE _____




CONTRACT NO.			
F.A. RTE.	SECTION	COUNTY	TOTAL SHEETS
55	99 (1&2) I-12	WILL	147
STA. 610+25.64		TO STA.	767+00.00
FED. ROAD DIST. NO.		ILLINOIS	FED. AID PROJECT

PLOT DATE = 2/14/2009
 FILE NAME = #ELEV#
 PLOT SCALE = #SCALE#
 USER NAME = #USER#

ORIGINAL SURVEY BY DATE
 SURVEYED BY DATE
 NOTE BOOK NO.
 TEMPLATE AREAS CHECKED

FINAL SURVEY BY DATE
 SURVEYED BY DATE
 NOTE BOOK NO.
 TEMPLATE AREAS CHECKED



CONTRACT NO.				
F.A. RTE.	SECTION	COUNTY	TOTAL SHEETS	SHEET NO.
55	99 (1&2)	WILL	147	124
STA. 610+25.64		TO STA. 767+00.00		
FED. ROAD DIST. NO.		ILLINOIS FED. AID PROJECT		

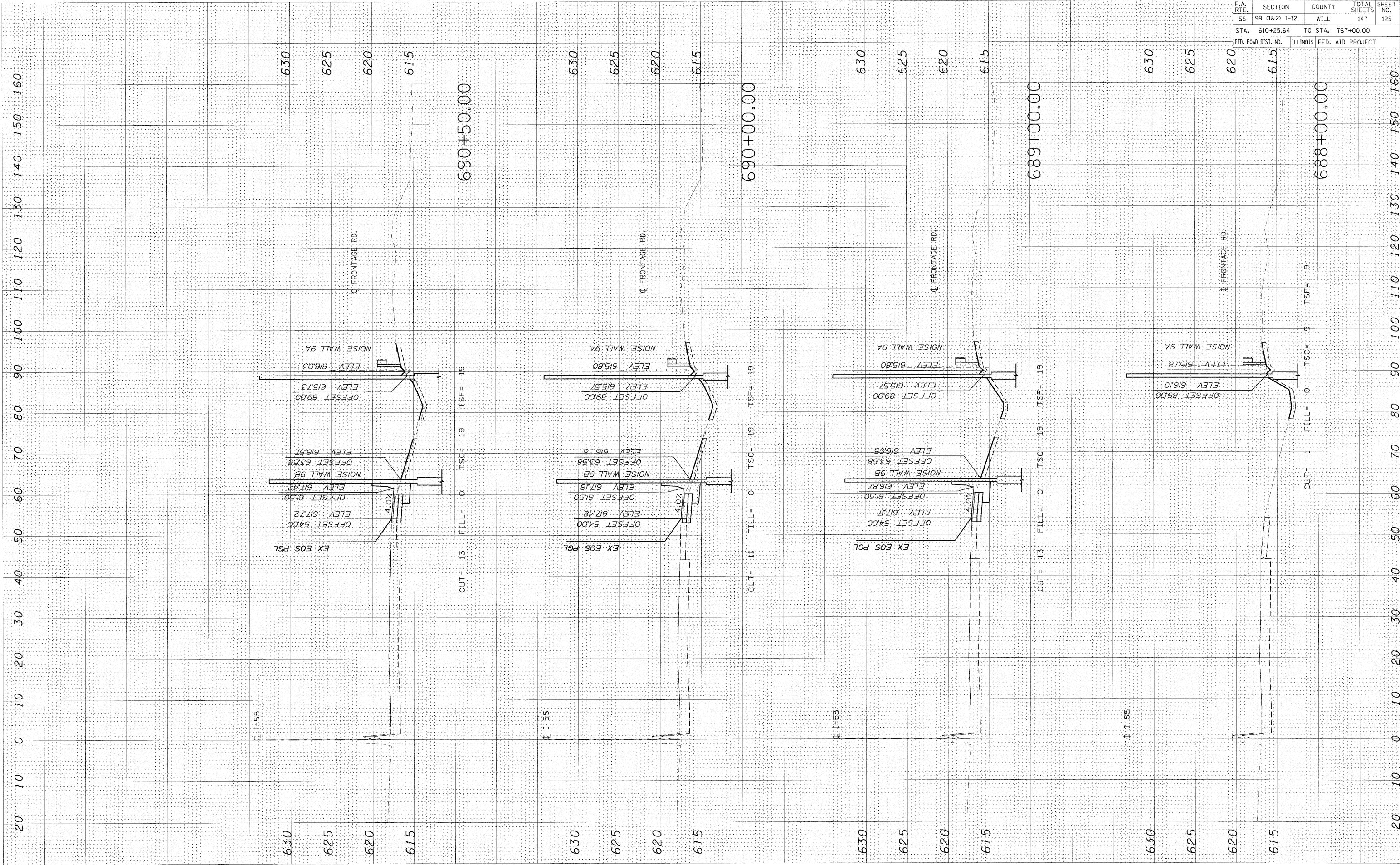
685+00.00

687+00.00

PLOT DATE = 2/4/2009
 FILE NAME = #FILE#
 PLOT SCALE = #SCALE#
 USER NAME = #USER#

ORIGINAL SURVEY DATE
 SURVEY BY
 NOTE BOOK NO.
 TEMPLATE AREAS CHECKED

FINAL SURVEY DATE
 SURVEY BY
 NOTE BOOK NO.
 TEMPLATE AREAS CHECKED



CONTRACT NO.				
F.A. RTE.	SECTION	COUNTY	TOTAL SHEETS	SHEET NO.
55	99 (1&2)	WILL	147	125
STA. 610+25.64 TO STA. 767+00.00				
FED. ROAD DIST. NO.		ILLINOIS FED. AID PROJECT		

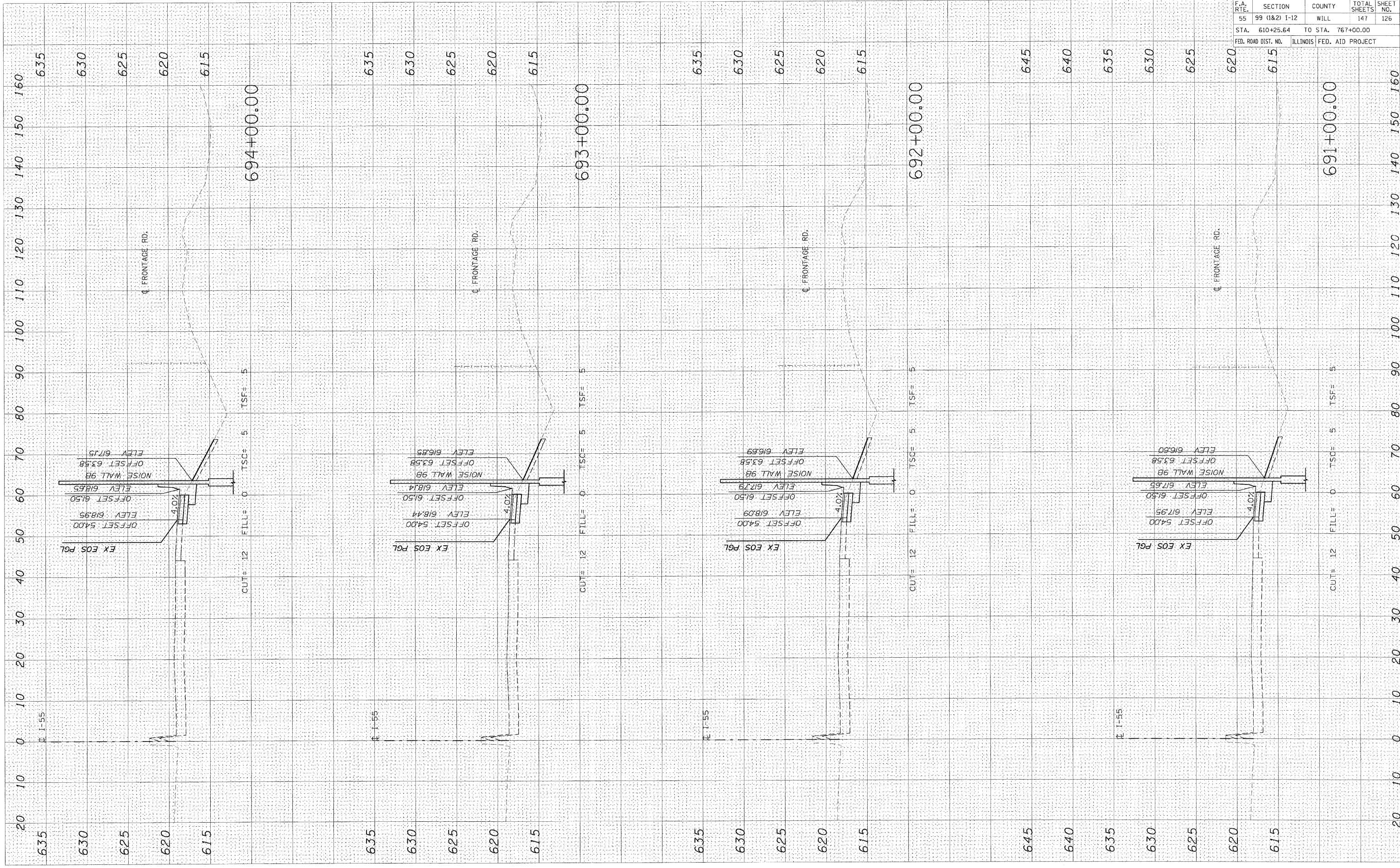
PLOT DATE = 2/4/2009
 FILE NAME = 6FILEL6
 PLOT SCALE = 8SCALE8
 USER NAME = 8USER8

ORIGINAL SURVEY PLOTTED AREAS CHECKED
 SURVEY PLOTTED AREAS CHECKED
 NOTE BOOK AREAS CHECKED
 NO. _____

FINAL SURVEY PLOTTED AREAS CHECKED
 SURVEY PLOTTED AREAS CHECKED
 NOTE BOOK AREAS CHECKED
 NO. _____

BY _____

DATE _____




CONTRACT NO.				
F.A. RTE.	SECTION	COUNTY	TOTAL SHEETS	SHEET NO.
55	99 (1&2) 1-12	WILL	147	126
STA. 610+25.64		TO STA. 767+00.00		
FED. ROAD DIST. NO.		ILLINOIS	FED. AID PROJECT	

FINAL SURVEY SURVEYED BY DATE
 NOTE BOOK NO. TEMPLATE AREAS CHECKED

ORIGINAL SURVEY PLOTTED BY DATE
 NOTE BOOK NO. AREAS CHECKED

PLOT DATE = 2/14/2009
 PLOT NAME = 695+00.00
 PLOT SCALE = 1"=40'
 USER NAME = 015898

CONTRACT NO.				
F.A. RTE.	SECTION	COUNTY	TOTAL SHEETS	SHEET NO.
55	99 (1&2)	WILL	147	127
STA. 610+25.64		TO STA. 767+00.00		
FED. ROAD DIST. NO.		ILLINOIS FED. AID PROJECT		

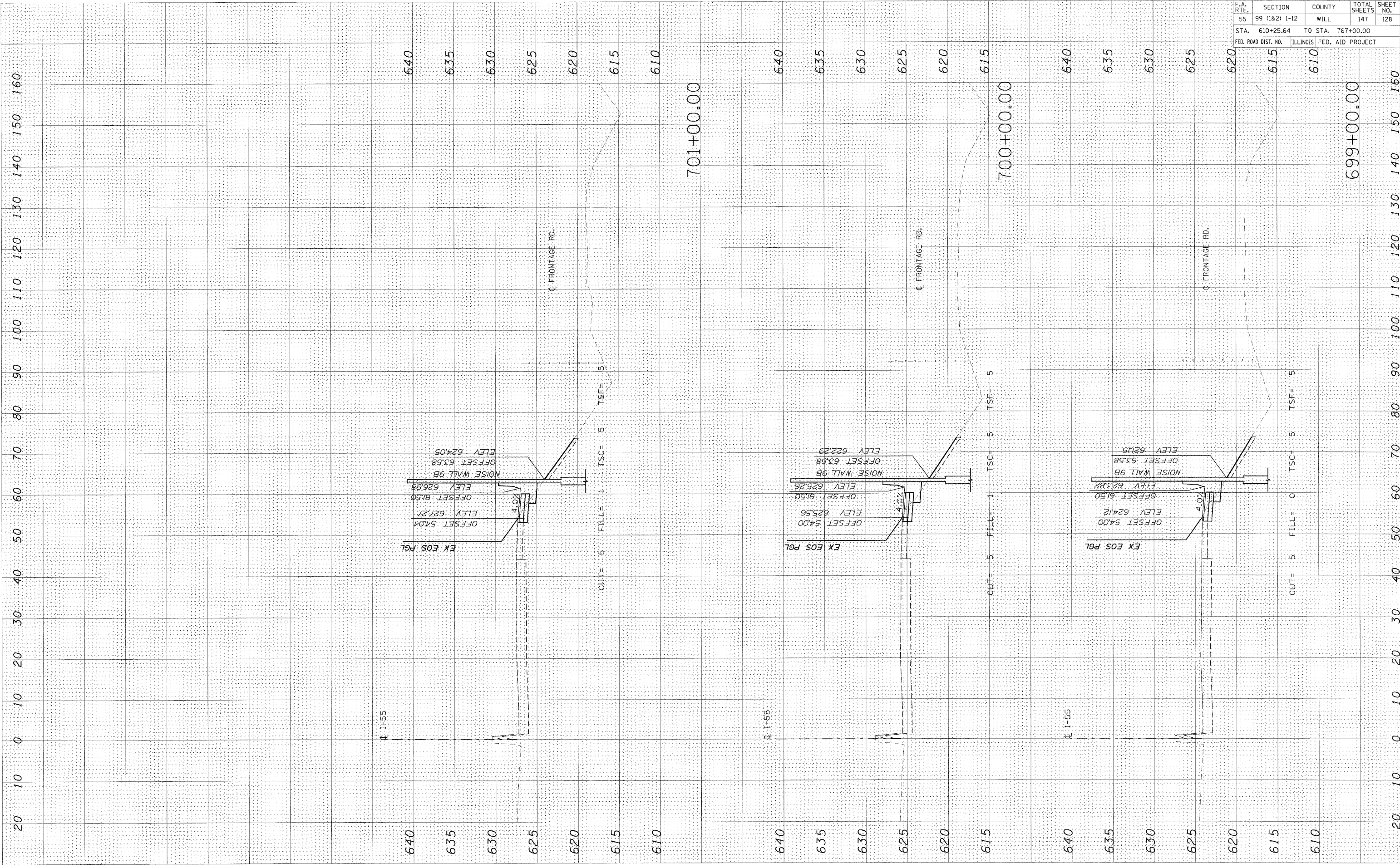


PLOT DATE : 2/4/2009
 FILE NAME : #FILE#
 PLOT SCALE : #SCALE#
 USER NAME : #USER#

ORIGINAL SURVEY PLOTTED
 NOTE BOOK AREAS CHECKED

FINAL SURVEY
 NOTE BOOK AREAS CHECKED

BY DATE



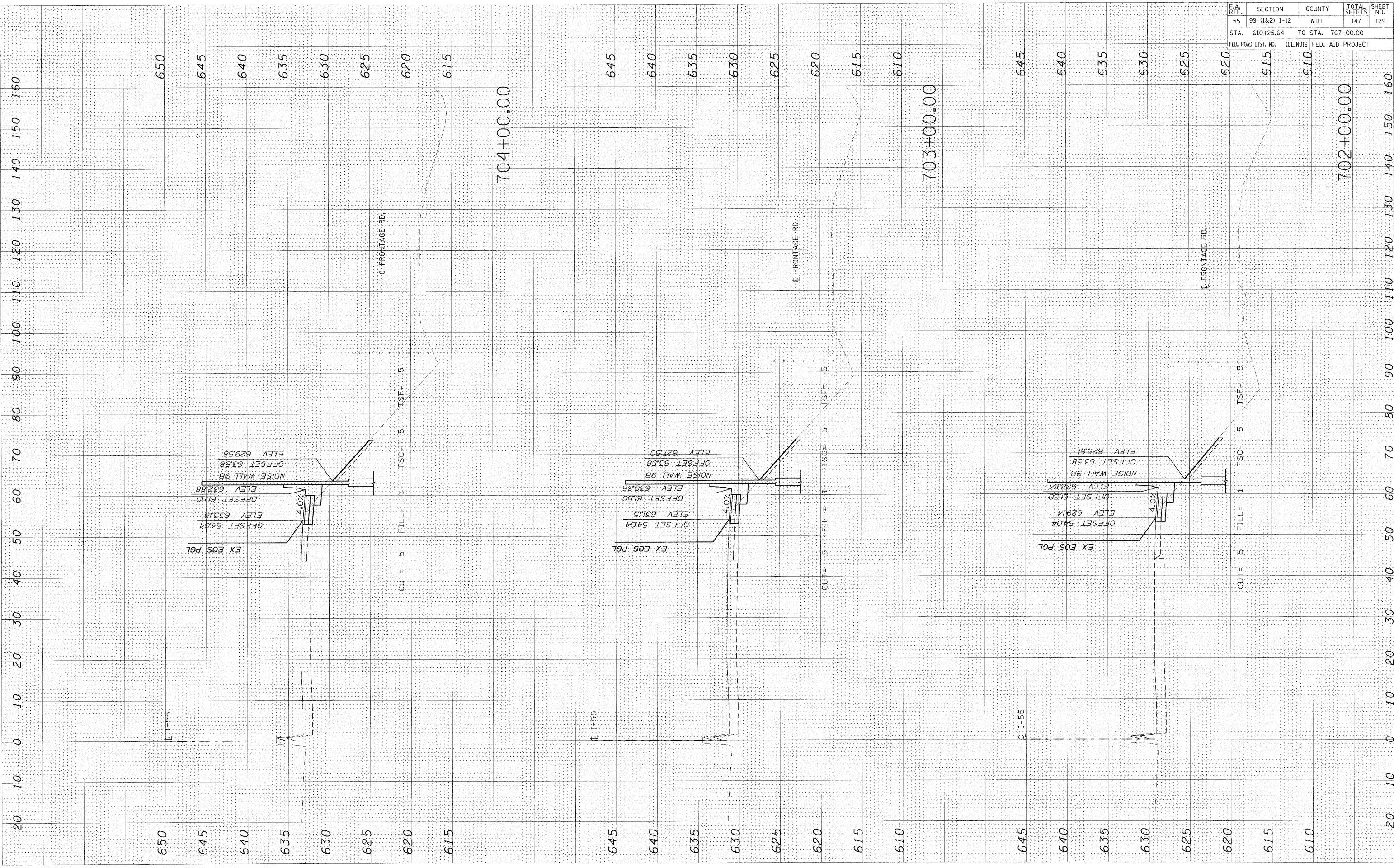
CONTRACT NO.				
F.A. RTE.	SECTION	COUNTY	TOTAL SHEETS	SHEET NO.
55	99 (1&2)	WILL	147	128
STA. 610+25.64 TO STA. 767+00.00				
FED. ROAD DIST. NO.		ILLINOIS FED. AID PROJECT		

FINAL SURVEY SURVEYED BY DATE
 NOTE BOOK NO. TEMPLATE AREAS CHECKED

ORIGINAL SURVEY SURVEYED BY DATE
 NOTE BOOK NO. TEMPLATE AREAS CHECKED

PLOT DATE = 2/14/2009
 FILE NAME = #FILE#
 PLOT SCALE = #SCALE#
 USER NAME = #USER#

CONTRACT NO.				
F.A. RTE.	SECTION	COUNTY	TOTAL SHEETS	SHEET NO.
55	99 (1&2) I-12	WILL	147	129
STA. 610+25.64 TO STA. 767+00.00				
FED. ROAD DIST. NO.		ILLINOIS	FED. AID PROJECT	

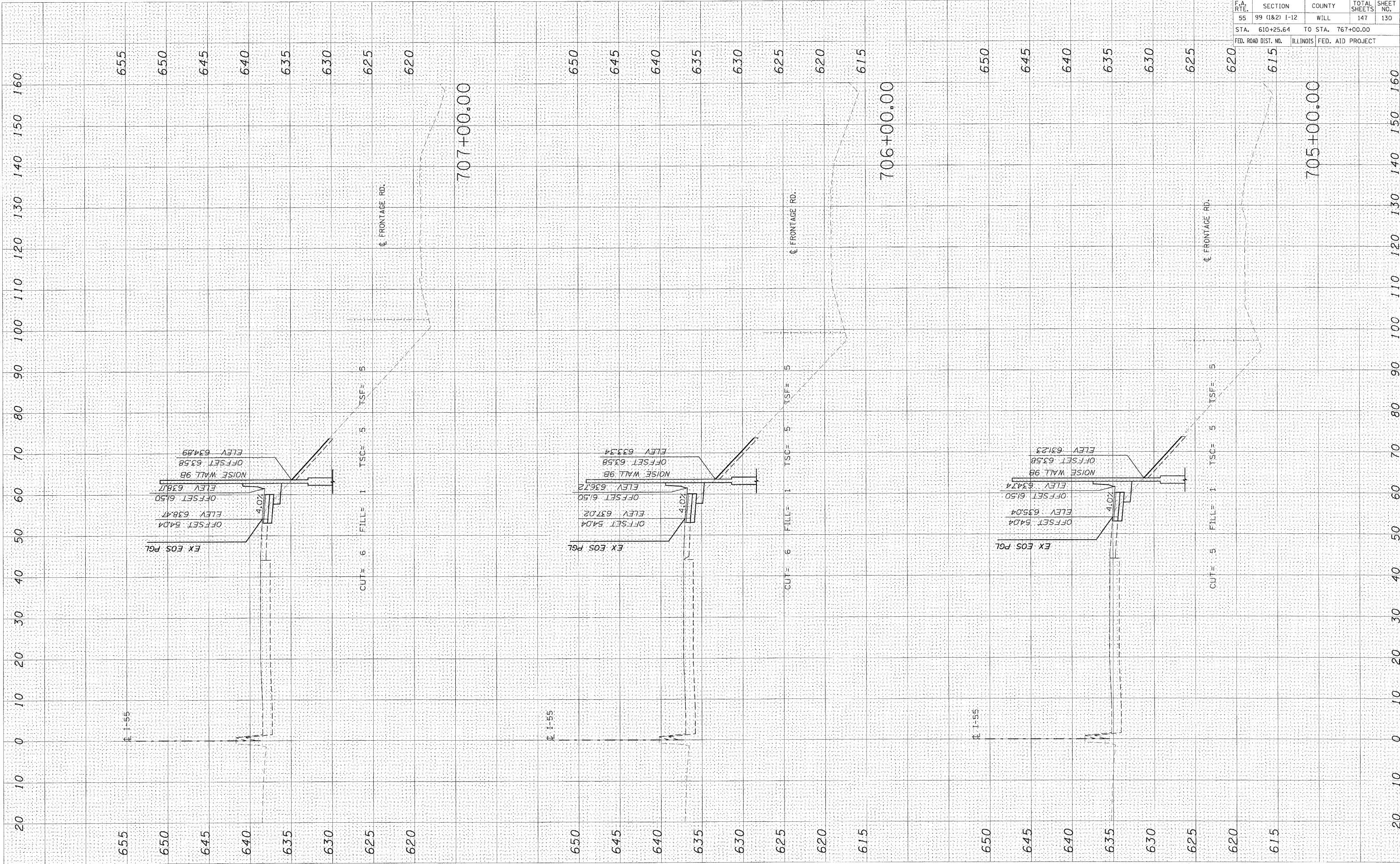


PLOT DATE = 2/14/2009
 FILE NAME = #FILE#
 PLOT SCALE = #SCALE#
 USER NAME = #USER#

ORIGINAL SURVEY PLOTTED AREAS
 NOTE BOOK NO. AREAS CHECKED

FINAL SURVEY SURVEYED AREAS
 NOTE BOOK NO. AREAS CHECKED

DATE BY



CONTRACT NO.				
F.A. RTE.	SECTION	COUNTY	TOTAL SHEETS	SHEET NO.
55	99 (1&2) I-12	WILL	147	130
STA. 610+25.64		TO STA. 767+00.00		
FED. ROAD DIST. NO.		ILLINOIS FED. AID PROJECT		

705+00.00

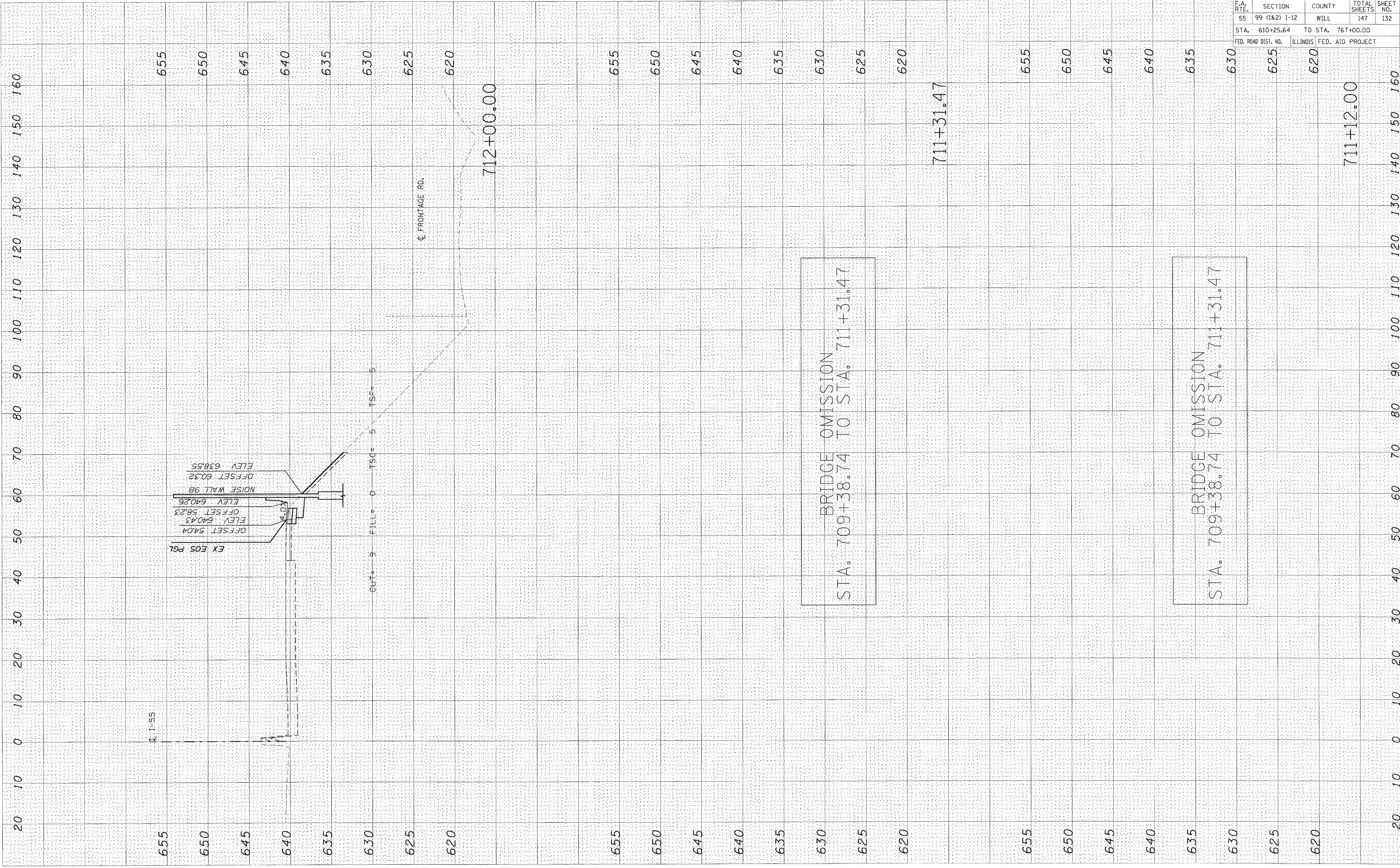
707+00.00

PLOT DATE = 2/11/2009
FILE NAME = #FILE#
PLOT SCALE = #SCALE#
USER NAME = #USER#

ORIGINAL SURVEY
SURVEY PLOTTED
NOTE BOOK AREAS
NO. AREAS CHECKED

FINAL SURVEY
SURVEY PLOTTED
NOTE BOOK AREAS
NO. AREAS CHECKED

BY _____ DATE _____



CONTRACT NO.				
F.A. RTE.	SECTION	COUNTY	TOTAL SHEETS	SHEET NO.
55	99 (1&2) 1-12	WILL	147	132
STA. 610+25.64		TO STA. 767+00.00		
FED. ROAD DIST. NO.		ILLINOIS FED. AID PROJECT		

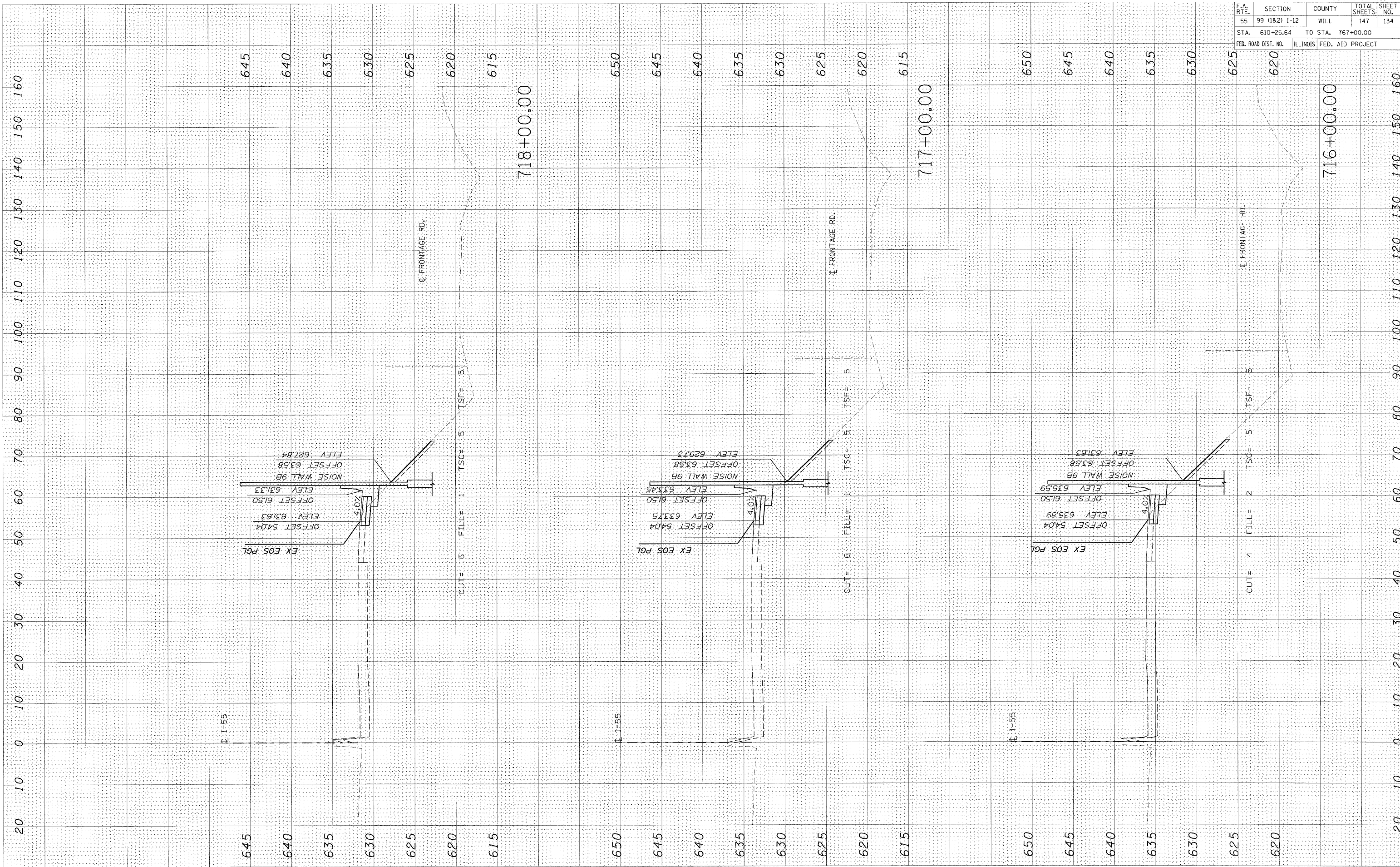
PLOT DATE : 2/4/2009
 FILE NAME : #FILE#
 PLOT SCALE : #SCALE#
 USER NAME : #USER#

ORIGINAL SURVEY
 SURVEY PLOTTED
 NOTE BOOK AREAS CHECKED
 NO. _____

FINAL SURVEY
 SURVEY PLOTTED
 NOTE BOOK AREAS CHECKED
 NO. _____

BY _____

DATE _____



F.A. RTE.	SECTION	COUNTY	TOTAL SHEETS	SHEET NO.
55	99 (1&2) I-12	WILL	147	134
STA. 610+25.64		TO STA. 767+00.00		
FED. ROAD DIST. NO.		ILLINOIS	FED. AID PROJECT	


CONTRACT NO.

PLOT DATE = 2/14/2009
 FILE NAME = 811111
 PLOT SCALE = 8SCALE
 USER NAME = 8USER

ORIGINAL SURVEY PLOTTED
 NOTE BOOK AREAS CHECKED

FINAL SURVEY SURVEYED
 NOTE BOOK TEMPLATE AREAS CHECKED

BY DATE



F.A. RTE.		SECTION	COUNTY	TOTAL SHEETS	SHEET NO.
55	99 (1&2)	I-12	WILL	147	135
STA. 610+25.64		TO STA. 767+00.00			
FED. ROAD DIST. NO.		ILLINOIS FED. AID PROJECT			

CONTRACT NO.

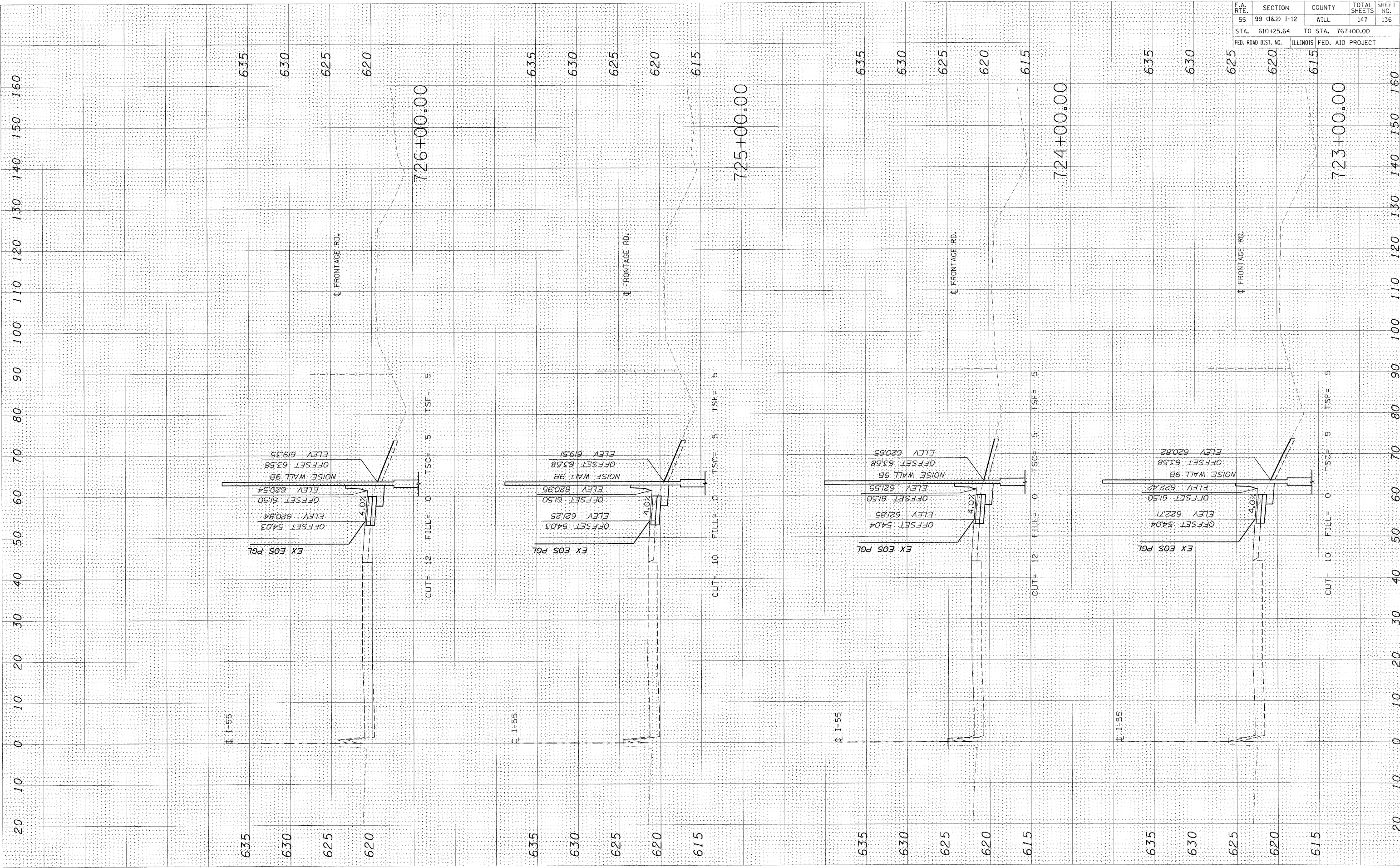
PLOT DATE = 2/14/2009
FILE NAME = #FILE#
PLOT SCALE = #SCALE#
USER NAME = #USER#

ORIGINAL SURVEY
SURVEYED
PLOTTED
NOTE BOOK
AREAS
NO.

FINAL SURVEY
SURVEYED
PLOTTED
NOTE BOOK
AREAS
NO.

BY

DATE



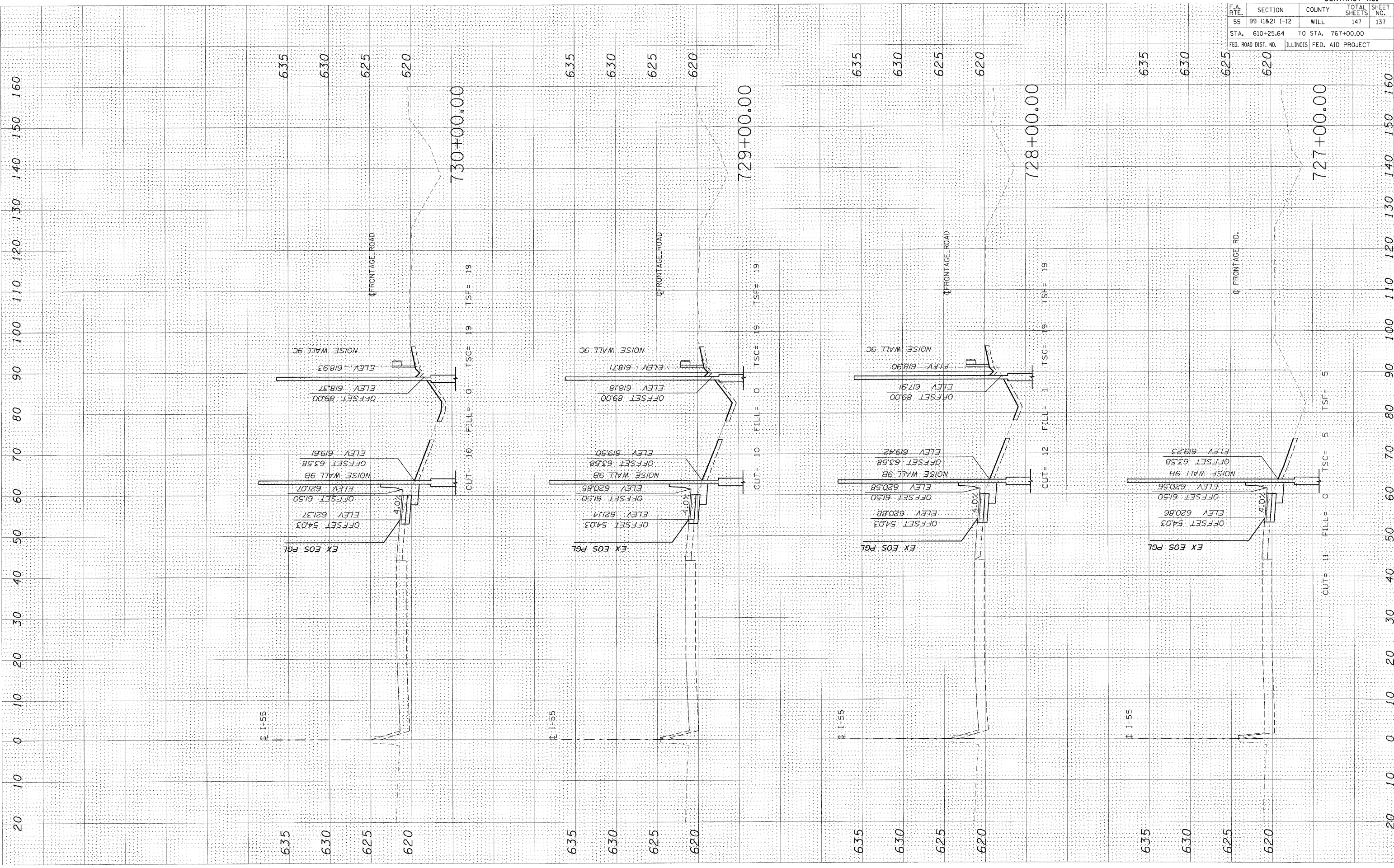
F.A. RTE.	SECTION	COUNTY	TOTAL SHEETS	SHEET NO.
55	99 (1&2) I-12	WILL	147	136
STA. 610+25.64		TO STA. 767+00.00		
FED. ROAD DIST. NO.		ILLINOIS FED. AID PROJECT		

CONTRACT NO.

ORIGINAL SURVEY BY DATE
 SURVEYED PLOTTED
 NOTE BOOK NO. AREAS CHECKED
 NO. AREAS CHECKED

PLOT DATE = 2/14/2009
 FILE NAME = #P11E1#
 PLOT SCALE = #SCALE#
 USER NAME = #USER#

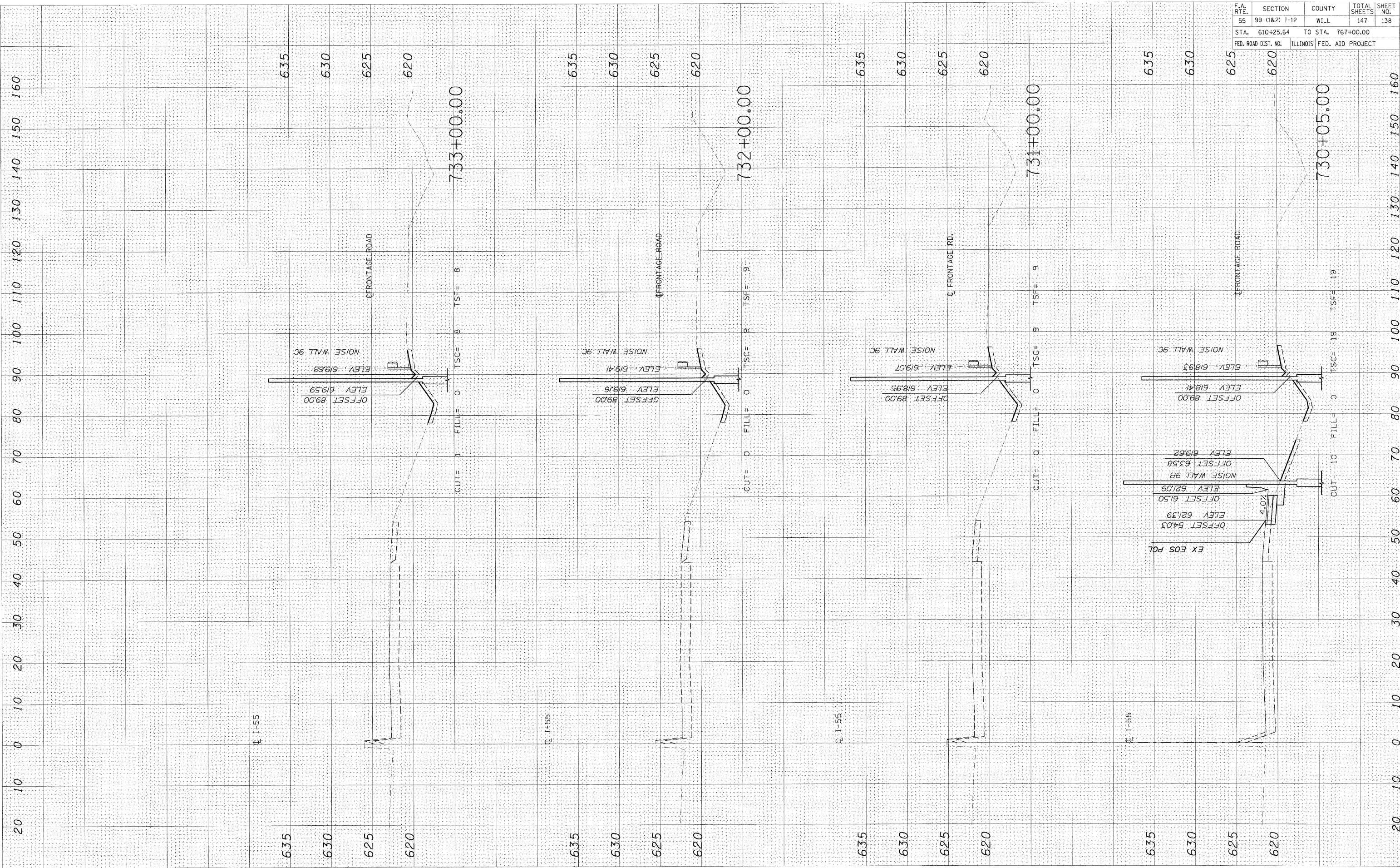
CONTRACT NO.				
F.A. RTE.	SECTION	COUNTY	TOTAL SHEETS	SHEET NO.
55	99 (1&2) 1-12	WILL	147	137
STA. 610+25.64 TO STA. 767+00.00				
FED. ROAD DIST. NO. ILLINOIS FED. AID PROJECT				



PLOT DATE = 2/4/2009
 FILE NAME = 011111.DWG
 PLOT SCALE = 1/4"=1'-0"
 USER NAME = JLS/RSR

ORIGINAL SURVEY PLOTTED AREAS CHECKED
 SURVEYED PLOTTED AREAS CHECKED
 NOTE BOOK NO. _____
 BY _____ DATE _____

FINAL SURVEY PLOTTED AREAS CHECKED
 SURVEYED PLOTTED AREAS CHECKED
 NOTE BOOK NO. _____
 BY _____ DATE _____



CONTRACT NO.				
F.A. RTE.	SECTION	COUNTY	TOTAL SHEETS	SHEET NO.
55	99 (1&2)	WILL	147	138
STA. 610+25.64		TO STA. 767+00.00		
FED. ROAD DIST. NO.		ILLINOIS FED. AID PROJECT		

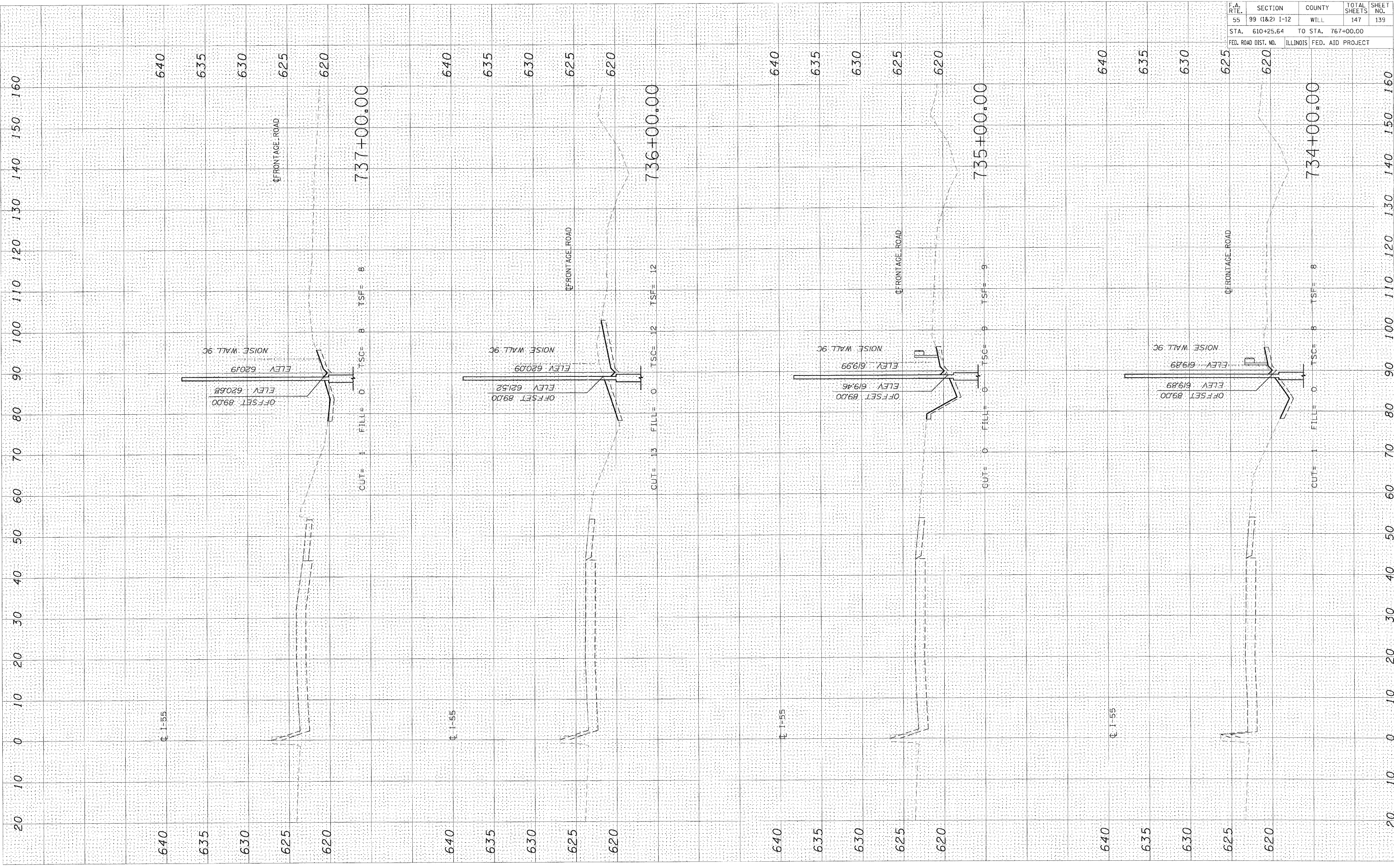
FINAL SURVEY SURVEYED BY DATE
 NOTE BOOK NO. _____
 TEMPLATE AREAS CHECKED

ORIGINAL SURVEY PLOTTED BY DATE
 NOTE BOOK NO. _____
 AREAS CHECKED

PLOT DATE = 2/14/2009
 FILE NAME = 81155
 PLOT SCALE = 8 SCALES
 USER NAME = 815888

F.A. RTE.	SECTION	COUNTY	TOTAL SHEETS	SHEET NO.
55	99 (1&2) I-12	WILL	147	139
STA. 610+25.64		TO STA. 767+00.00		
FED. ROAD DIST. NO.		ILLINOIS FED. AID PROJECT		

CONTRACT NO.



PLOT DATE = 2/14/2009
 FILE NAME = #FILE#
 PLOT SCALE = #SCALE#
 USER NAME = #USER#

ORIGINAL SURVEY PLOTTED AREAS CHECKED
 SURVEY PLOTTED AREAS CHECKED
 NOTE BOOK NO. AREAS CHECKED

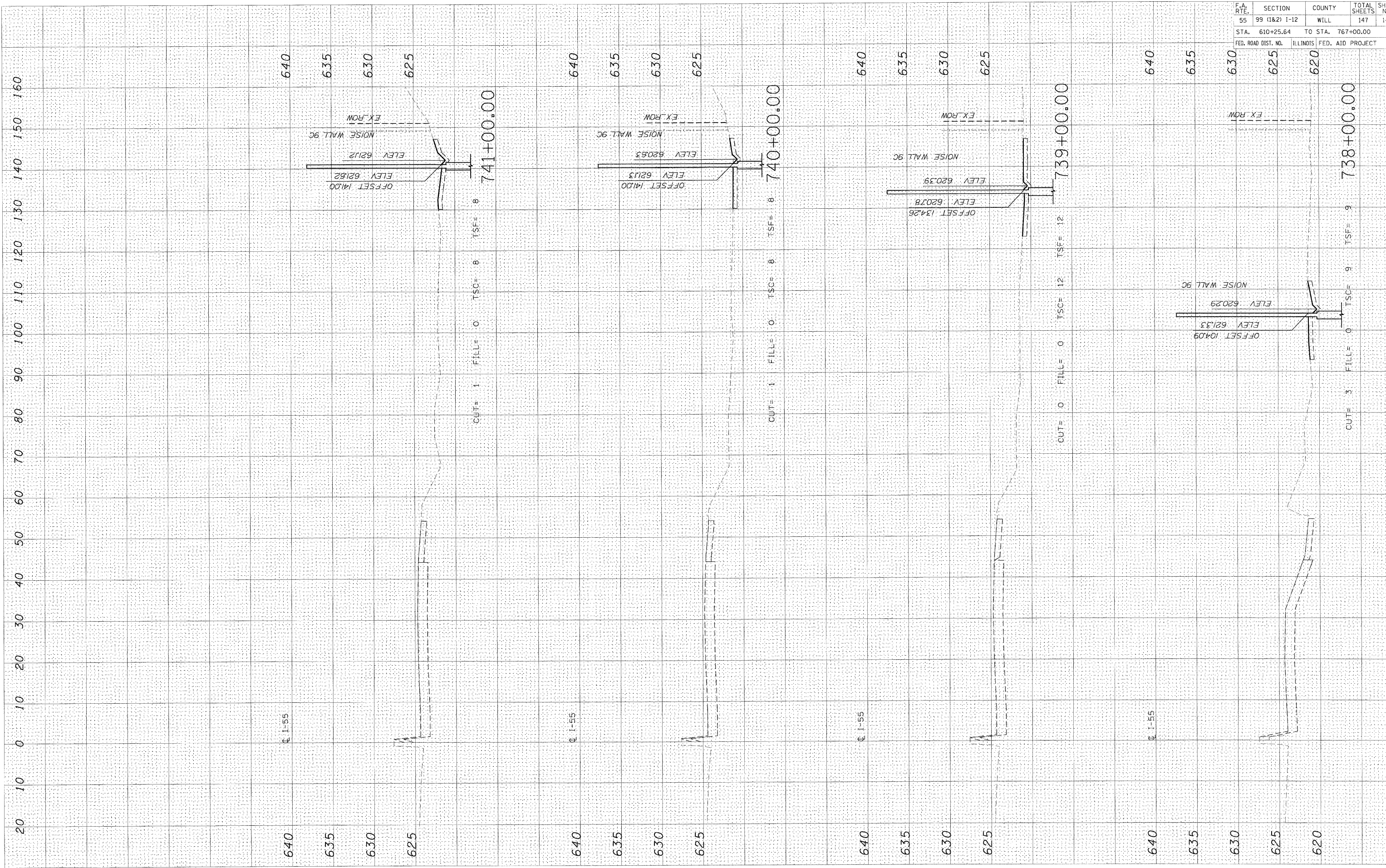
FINAL SURVEY PLOTTED AREAS CHECKED
 SURVEY PLOTTED AREAS CHECKED
 NOTE BOOK NO. AREAS CHECKED

DATE

BY

CONTRACT NO.

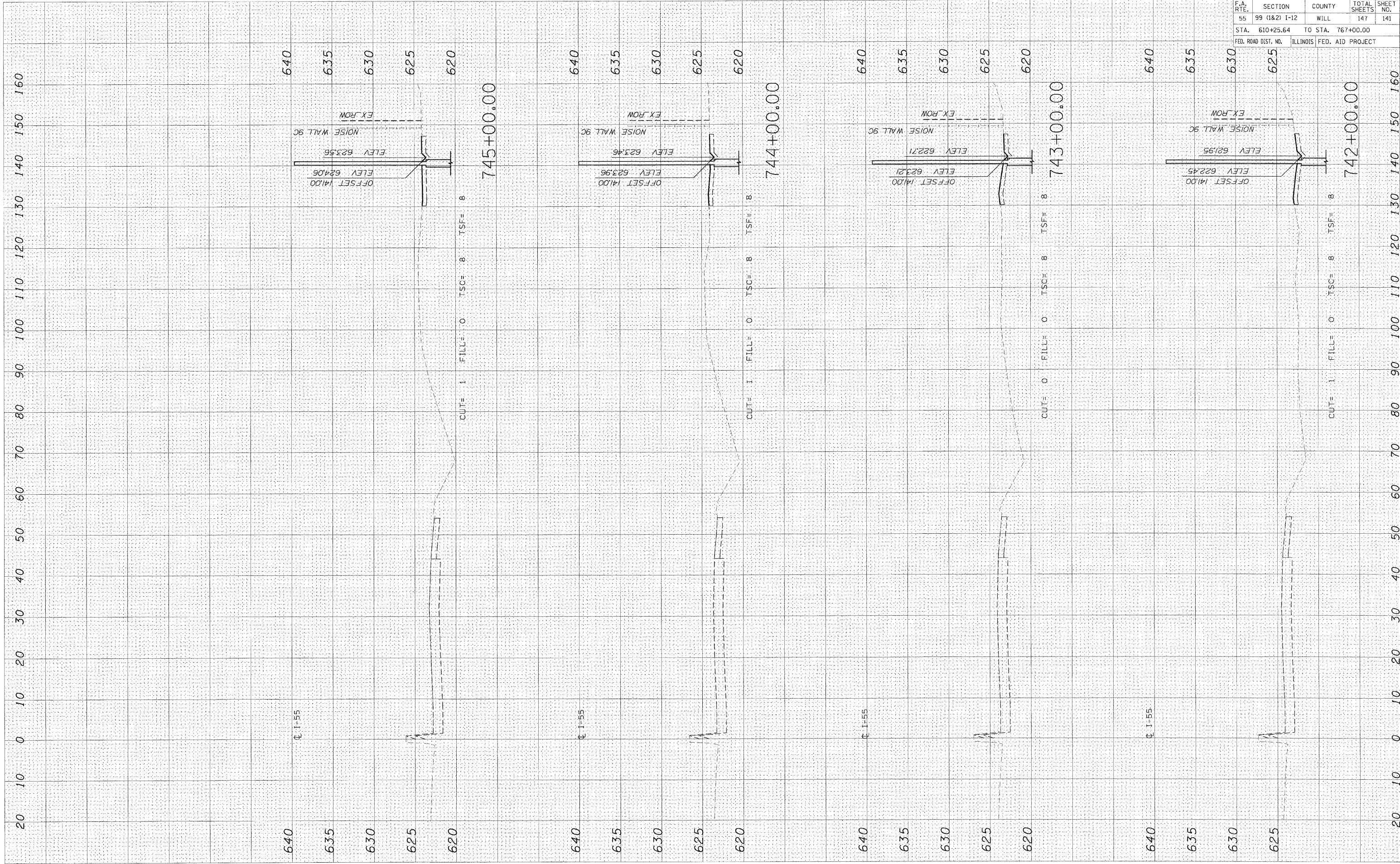
F.A. RTE.	SECTION	COUNTY	TOTAL SHEETS	SHEET NO.
55	99 (1&2) I-12	WILL	147	140
STA. 610+25.64		TO STA. 767+00.00		
FED. ROAD DIST. NO.		ILLINOIS FED. AID PROJECT		



PLOT DATE = 2/4/2009
 FILE NAME = #FILES#
 PLOT SCALE = #SCALES#
 USER NAME = #USERS#

ORIGINAL SURVEYED SURVEY DATE
 NOTE BOOK TEMPLATE AREAS CHECKED
 NO.

FINAL SURVEYED SURVEY DATE
 NOTE BOOK TEMPLATE AREAS CHECKED
 NO.



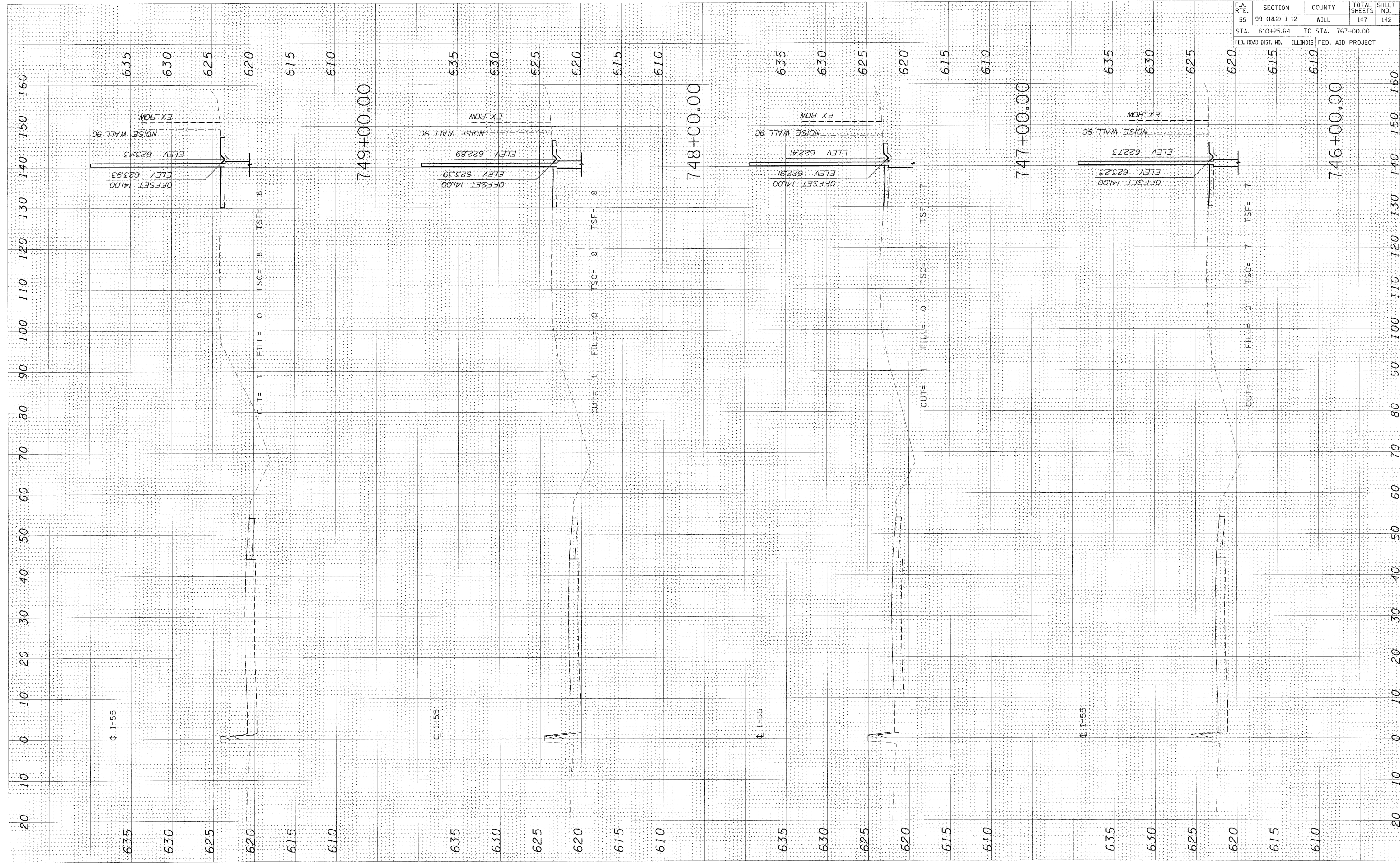
CONTRACT NO.				
F.A. RTE.	SECTION	COUNTY	TOTAL SHEETS	SHEET NO.
55	99 (1&2) I-12	WILL	147	141
STA. 610+25.64		TO STA. 767+00.00		
FED. ROAD DIST. NO.		ILLINOIS FED. AID PROJECT		

ORIGINAL SURVEYED SURVEY BY DATE
 NOTE BOOK NO. TEMPLATE AREAS CHECKED

FINAL SURVEYED SURVEY BY DATE
 NOTE BOOK NO. TEMPLATE AREAS CHECKED

PLOT DATE: 2/14/2009
 FILE NAME: #FILE#
 PLOT SCALE: #SCALE#
 USER NAME: #USER#

CONTRACT NO.	
F.A. RT.:	SECTION
55	99 (1&2) I-12
COUNTY	WILL
TOTAL SHEETS	147
SHEET NO.	142
STA.	610+25.64 TO STA. 767+00.00
FED. ROAD DIST. NO.	ILLINOIS FED. AID PROJECT



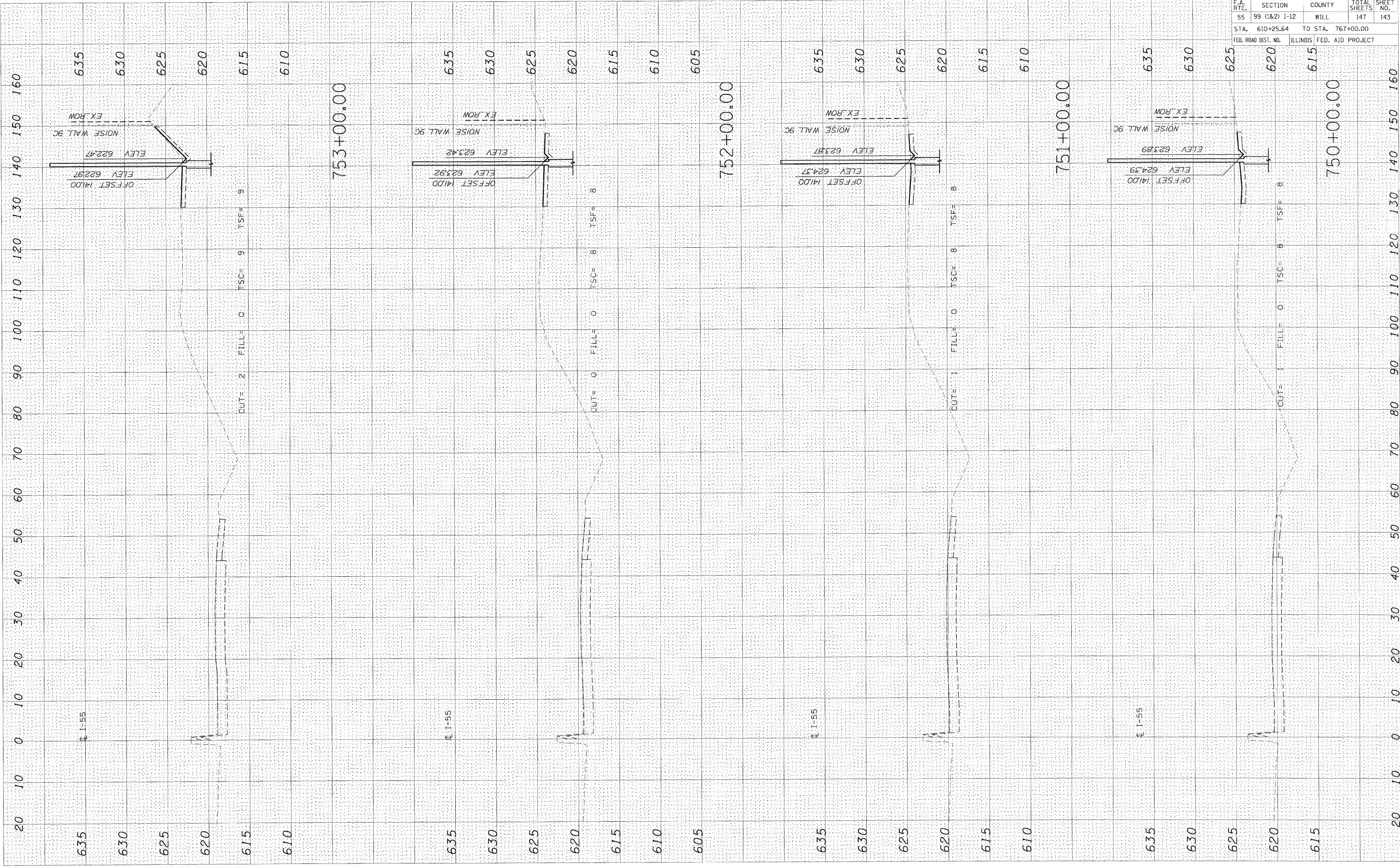
PLOT DATE = 2/14/2009
FILE NAME = #FILE#
PLOT SCALE = #SCALE#
USER NAME = #USER#

ORIGINAL SURVEY
NOTE BOOK NO.
AREAS CHECKED

FINAL SURVEY
NOTE BOOK NO.
AREAS CHECKED

BY

DATE



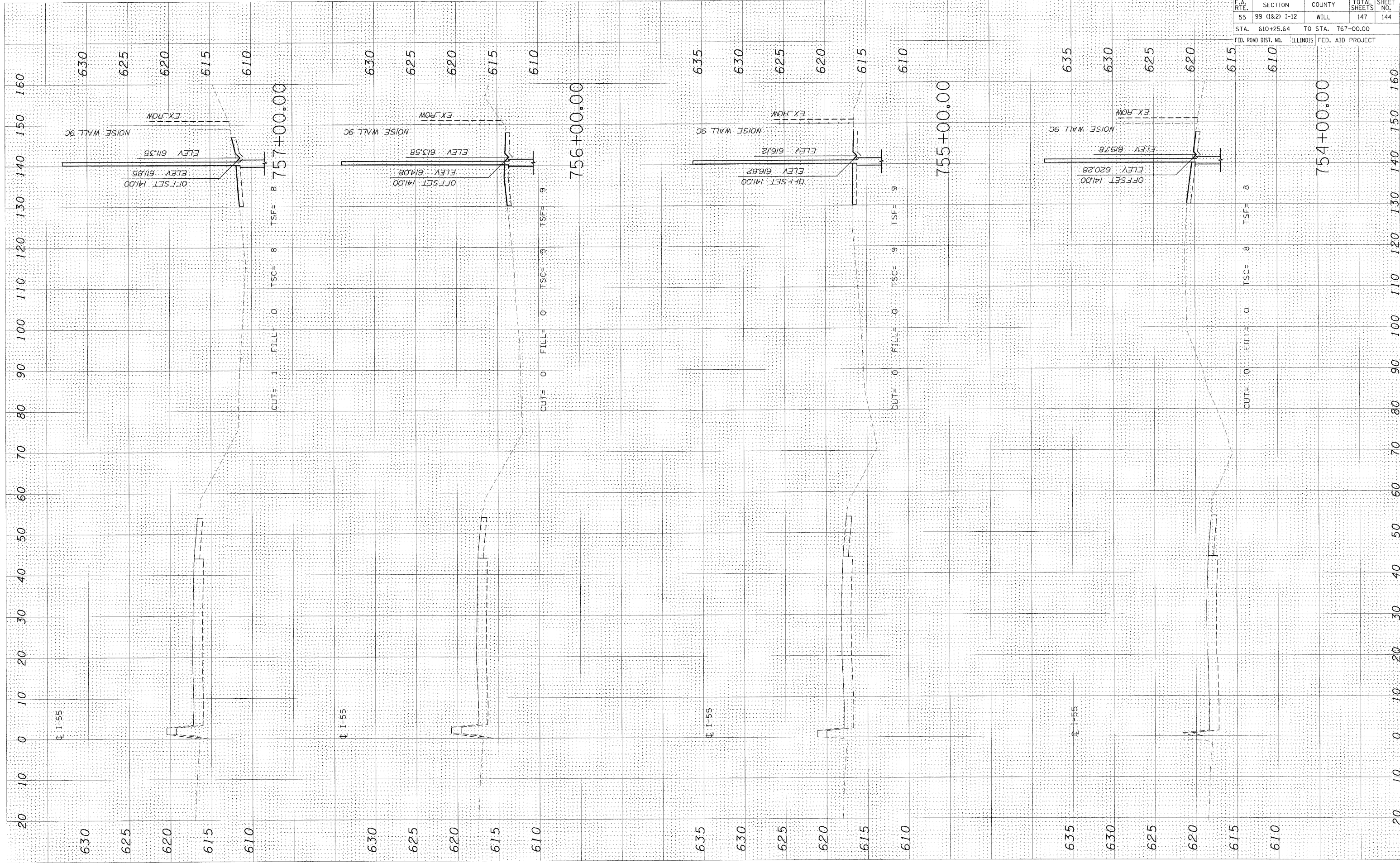
F.A. RT.	SECTION	COUNTY	TOTAL SHEETS	SHEET NO.
55	99 (1&2) I-12	WILL	147	143
STA. 610+25.64		TO STA. 767+00.00		
FED. ROAD DIST. NO.		ILLINOIS	FED. AID PROJECT	

F.A. RTE.	SECTION	COUNTY	TOTAL SHEETS	SHEET NO.
55	99 (1&2) I-12	WILL	147	144
STA. 610+25.64		TO STA. 767+00.00		
FED. ROAD DIST. NO. ILLINOIS FED. AID PROJECT				

FINAL SURVEY SURVEYED BY DATE
 NOTE BOOK PLOTTED BY DATE
 TEMPLATES AREAS CHECKED

ORIGINAL SURVEY SURVEYED BY DATE
 NOTE BOOK PLOTTED BY DATE
 TEMPLATES AREAS CHECKED

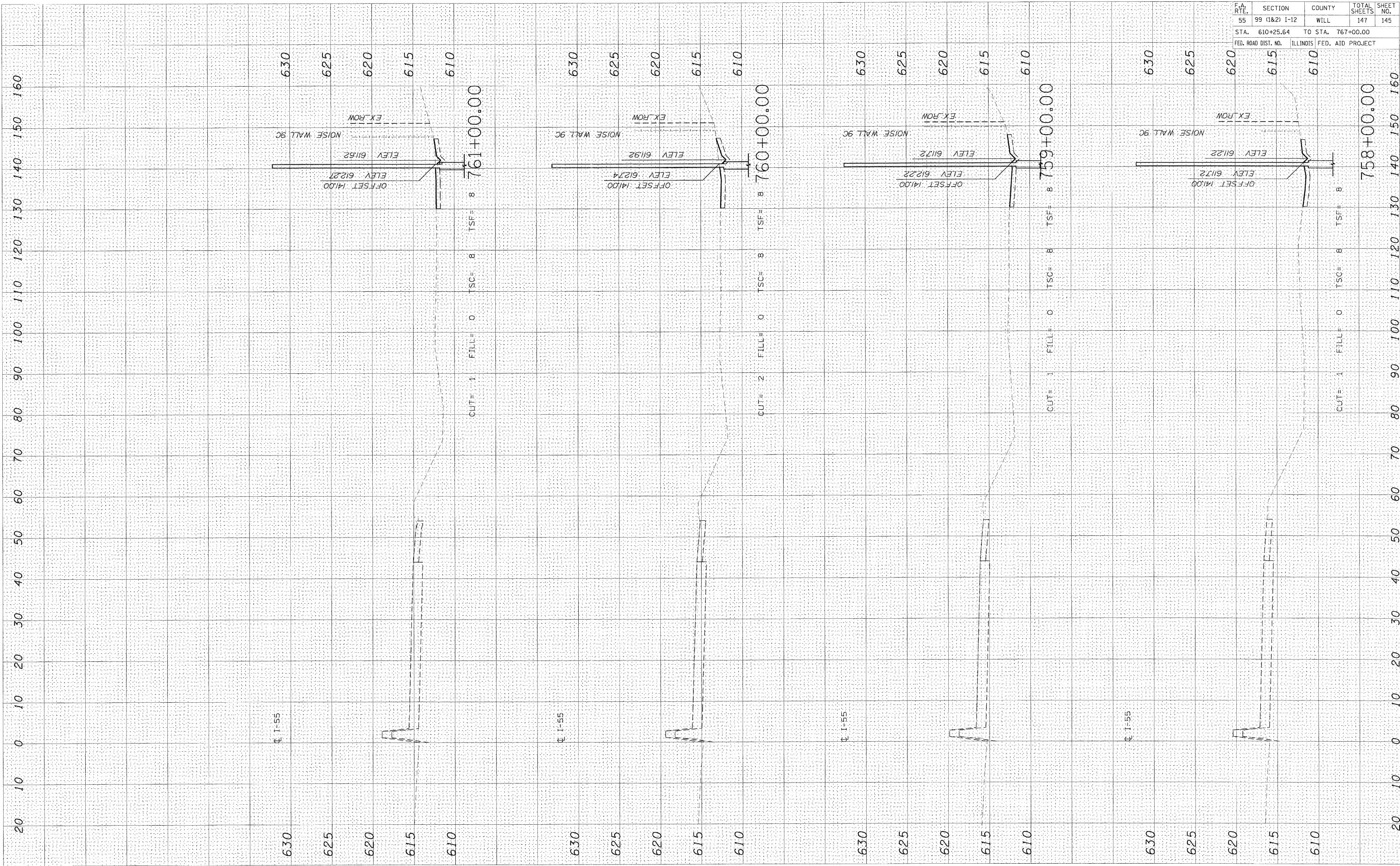
PLOT DATE * 2/14/2009
 FILE NAME * 61ELEV
 PLOT SCALE * 8SCALE
 USER NAME * 8USER



PLOT DATE : 2/4/2009
 FILE NAME : #FILE#
 PLOT SCALE : #SCALE#
 USER NAME : #USER#

ORIGINAL SURVEYED SURVEY BY DATE
 NOTE BOOK NO. AREAS CHECKED

FINAL SURVEYED SURVEY BY DATE
 NOTE BOOK NO. AREAS CHECKED



F.A. RTE.	SECTION	COUNTY	TOTAL SHEETS	SHEET NO.
55	99 (1&2) I-12	WILL	147	145
STA. 610+25.64		TO STA. 767+00.00		
FED. ROAD DIST. NO.		ILLINOIS FED. AID PROJECT		

CONTRACT NO.

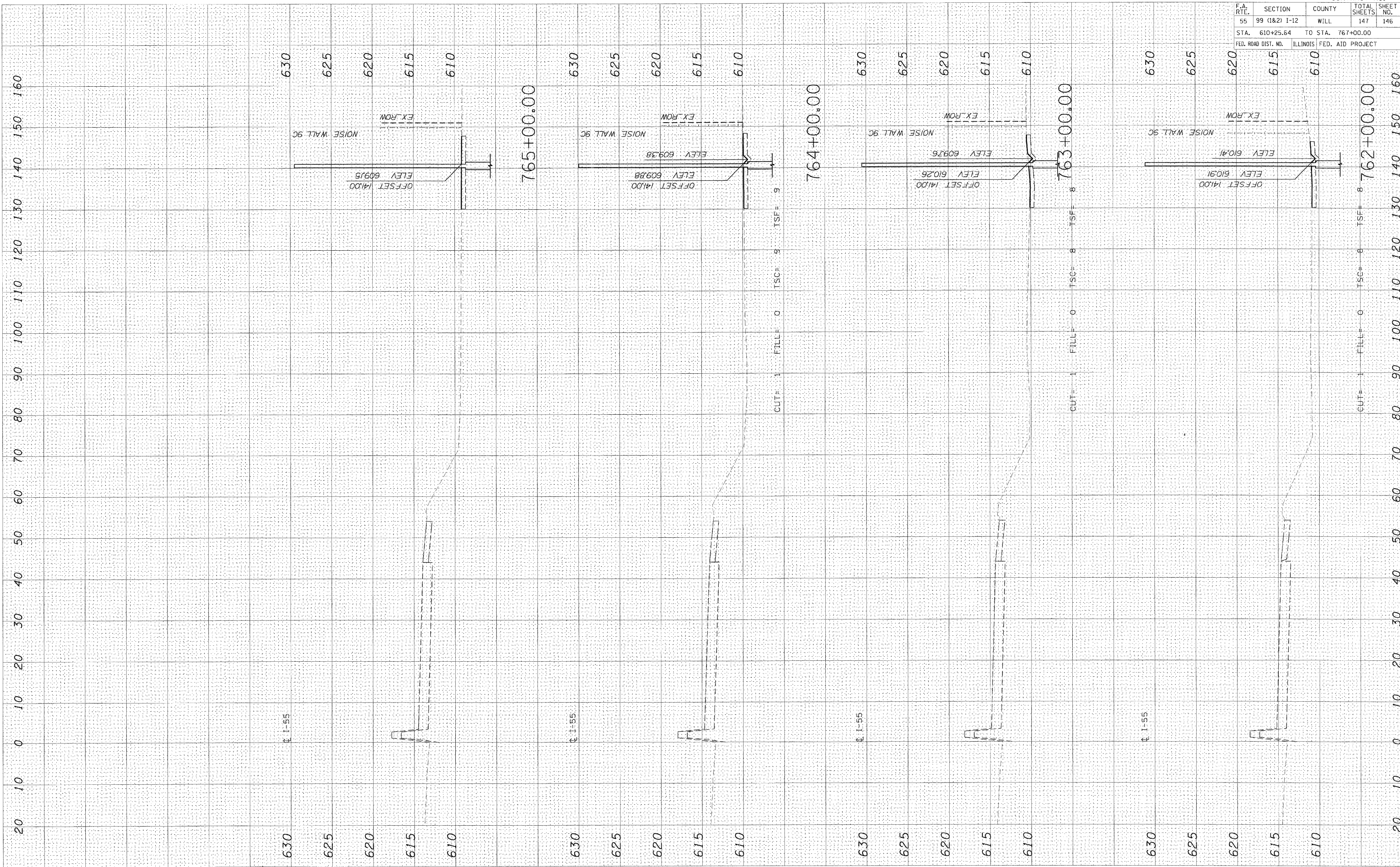
PLOT DATE : 2/4/2009
 FILE NAME : FILE1
 PLOT SCALE : SCALES
 USER NAME : USER8

ORIGINAL SURVEY SURVEYED SURVEYED
 NOTE BOOK TEMP ID AREAS AREAS
 NO. AREAS CHECKED AREAS CHECKED

FINAL SURVEY SURVEYED SURVEYED
 NOTE BOOK TEMP ID AREAS AREAS
 NO. AREAS CHECKED AREAS CHECKED

BY DATE

BY DATE

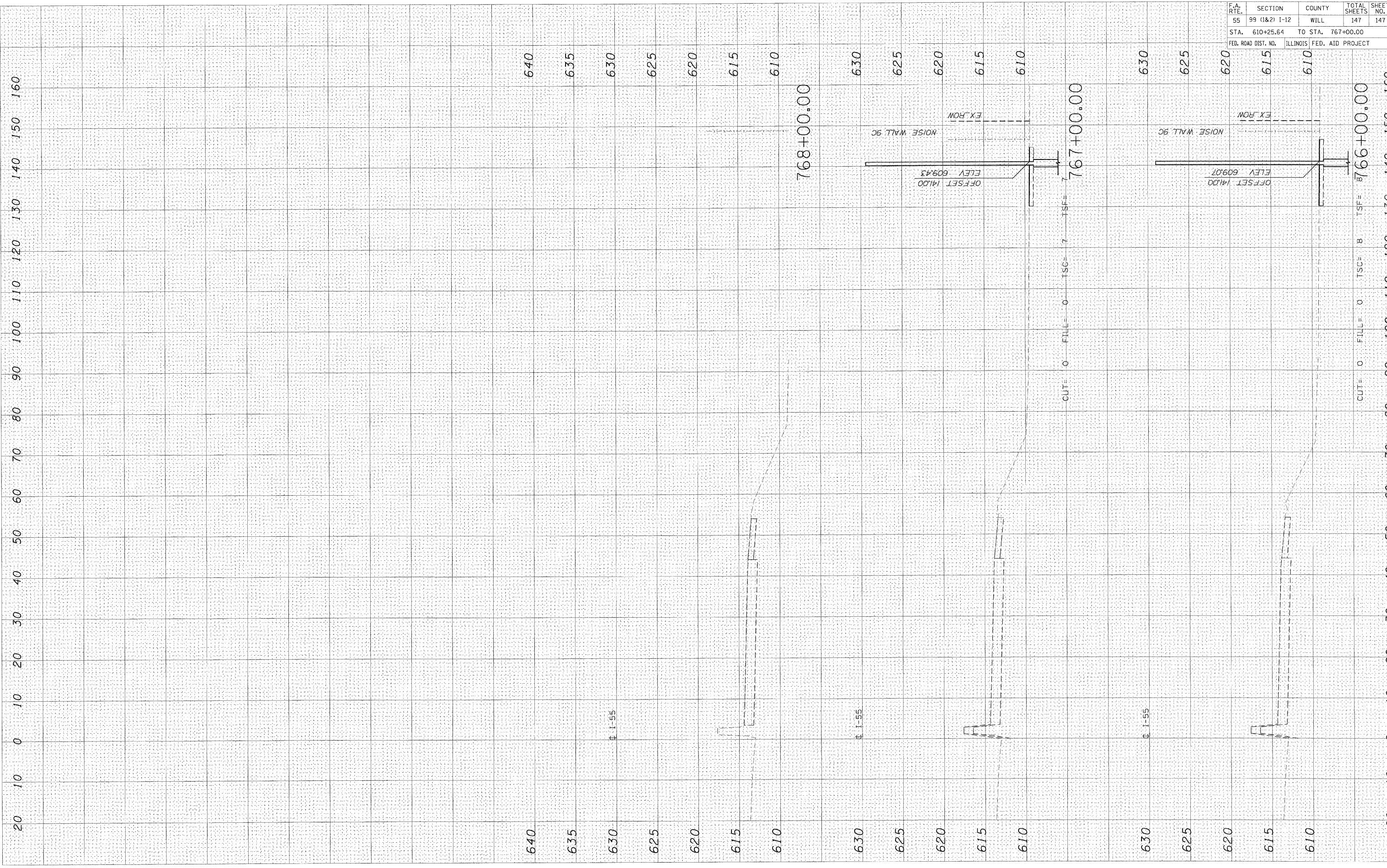


CONTRACT NO.				
F.A. RTE.	SECTION	COUNTY	TOTAL SHEETS	SHEET NO.
55	99 (1&2) I-12	WILL	147	146
STA. 610+25.64		TO STA. 767+00.00		
FED. ROAD DIST. NO.		ILLINOIS	FED. AID PROJECT	

PLOT DATE = 2/14/2009
 FILE NAME = #FILE#
 PLOT SCALE = #SCALE#
 USER NAME = #USER#

ORIGINAL SURVEY
 SURVEYED BY: _____ DATE: _____
 NOTE BOOK NO. _____
 PLANTING AREAS CHECKED _____

FINAL SURVEY
 SURVEYED BY: _____ DATE: _____
 NOTE BOOK NO. _____
 PLANTING AREAS CHECKED _____



CONTRACT NO.				
F.A. RTE.	SECTION	COUNTY	TOTAL SHEETS	SHEET NO.
55	99 (1&2) I-12	WILL	147	147
STA. 610+25.64 TO STA. 767+00.00				
FED. ROAD DIST. NO.		ILLINOIS FED. AID PROJECT		