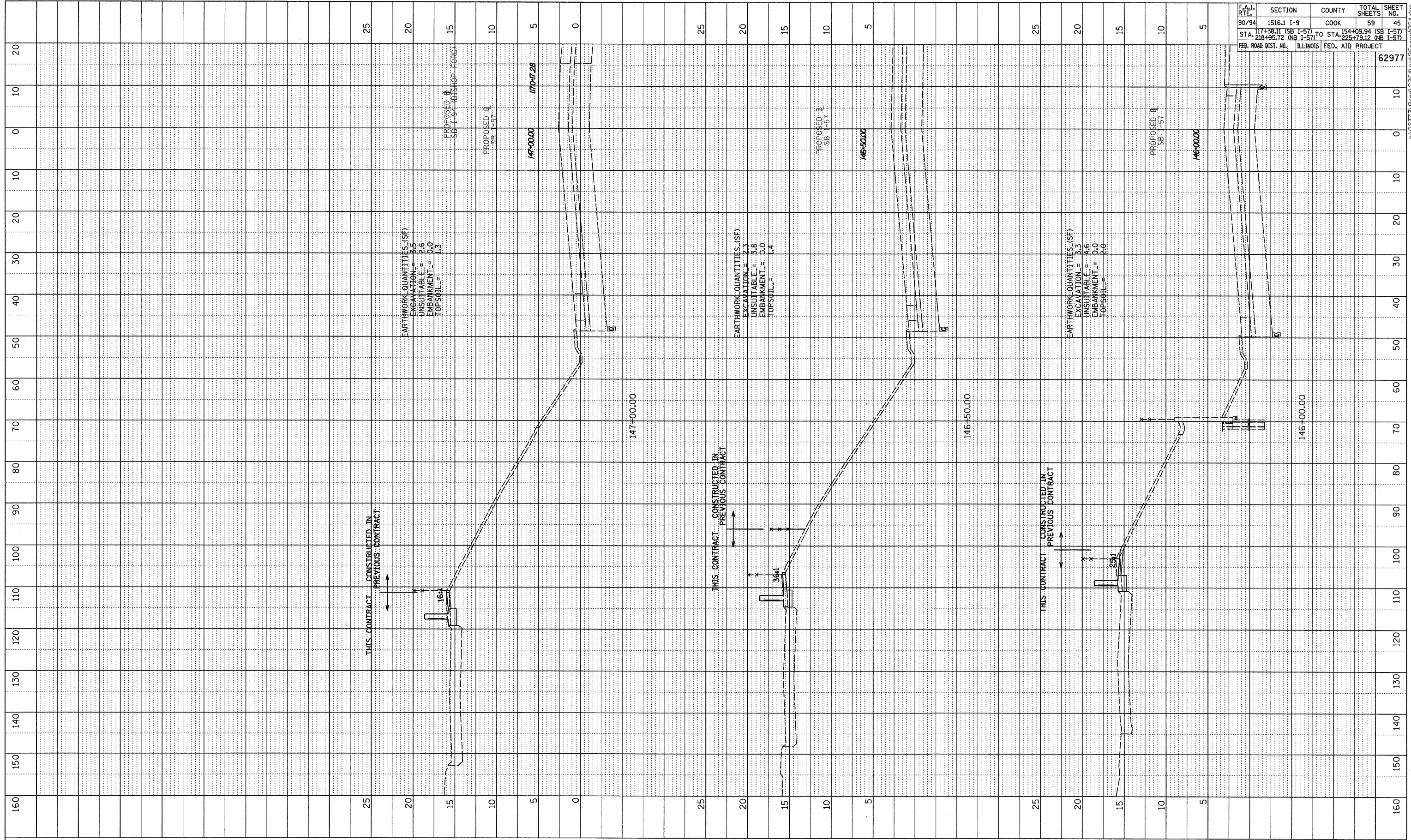


| | | | |
|---------|-----------|-------------------------|------|
| PROFILE | SURVEYED | BY | DATE |
| | PLOTTED | | |
| | CHECKED | | |
| | NO. _____ | STRUCTURE NOTATION CHRD | |





| | | | | |
|--------------------------|-----------------------------|--------|--------------|-----------|
| F.A.I. RTE. | SECTION | COUNTY | TOTAL SHEETS | SHEET NO. |
| 90/94 | 1516.1 I-9 | COOK | 59 | 45 |
| STA. 174+38.11 (SB I-57) | TO STA. 154+09.94 (SB I-57) | | | |
| STA. 218+95.72 (NB I-57) | TO STA. 225+79.12 (NB I-57) | | | |
| FED. ROAD DIST. NO. | ILLINOIS FED. AID PROJECT | | | |

62977

P:\02373\Road\126\Apx\Esos\62977.dwg

TYLIN INTERNATIONAL



SB I-57
STA. 146+00 TO STA. 147+00