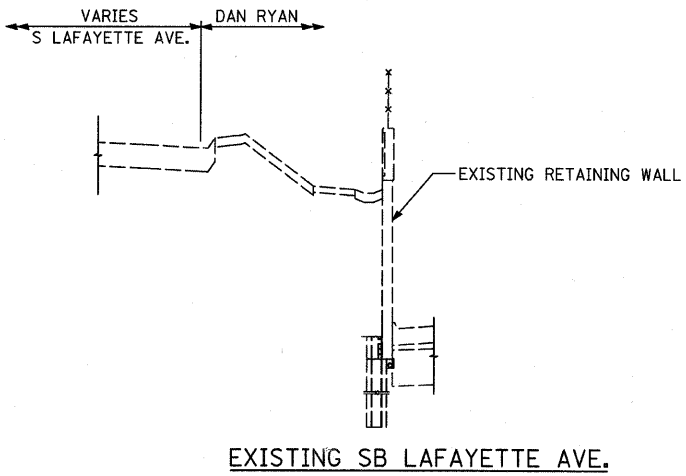
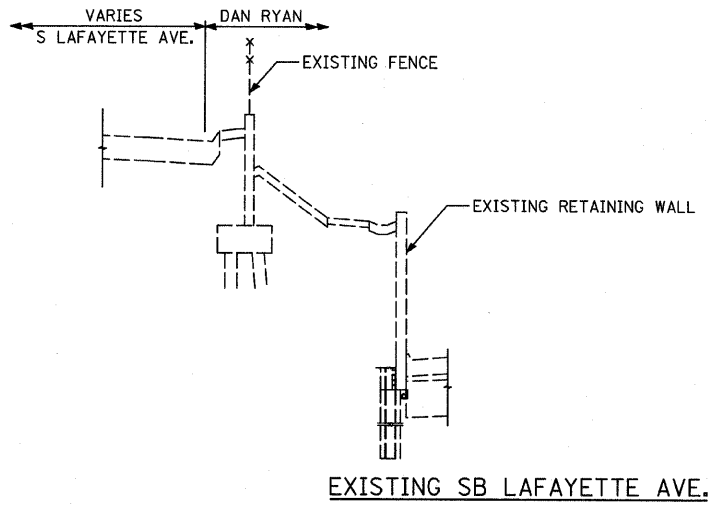


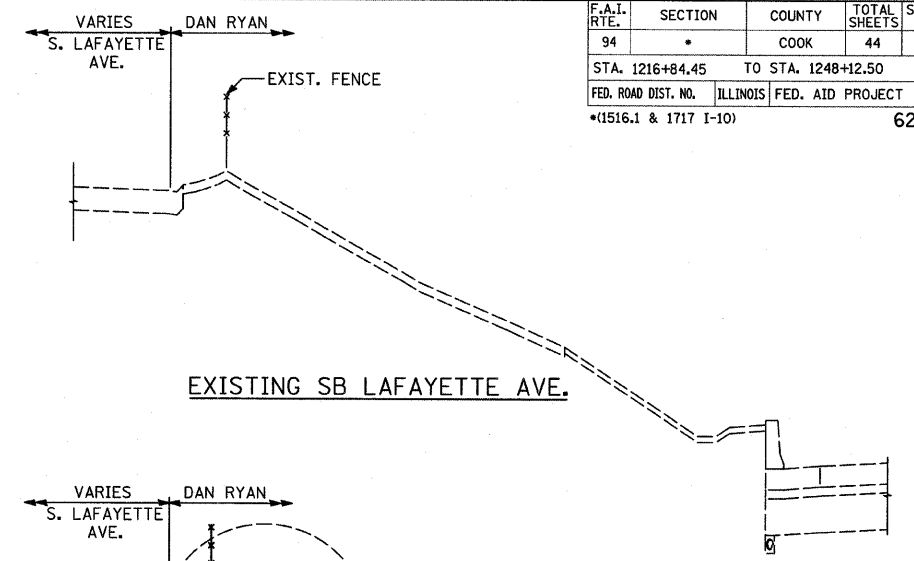
F.A.I. RTE.	SECTION	COUNTY	TOTAL SHEETS	SHEET NO.
94	*	COOK	44	4
STA. 1216+84.45		TO STA. 1248+12.50		
FED. ROAD DIST. NO.		ILLINOIS	FED. AID PROJECT	
*1516.1 & 1717 I-10				62978



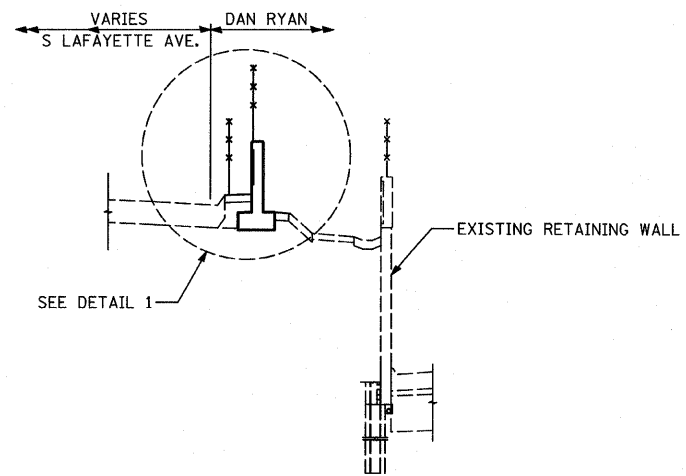
EXISTING SB LAFAYETTE AVE.



EXISTING SB LAFAYETTE AVE.

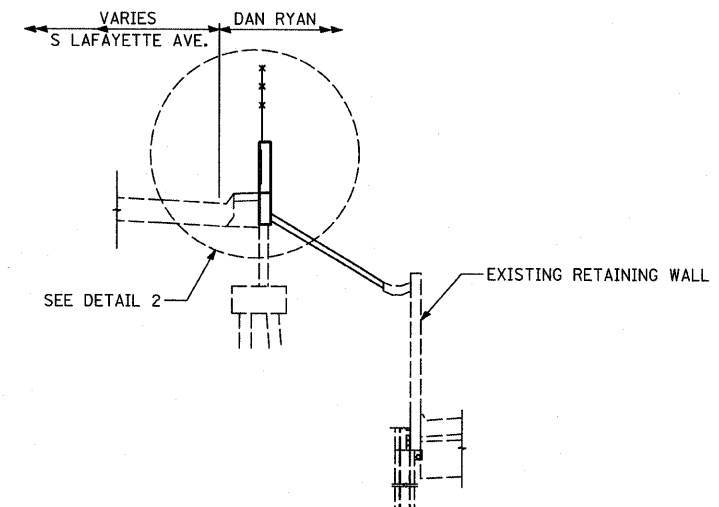


EXISTING SB LAFAYETTE AVE.



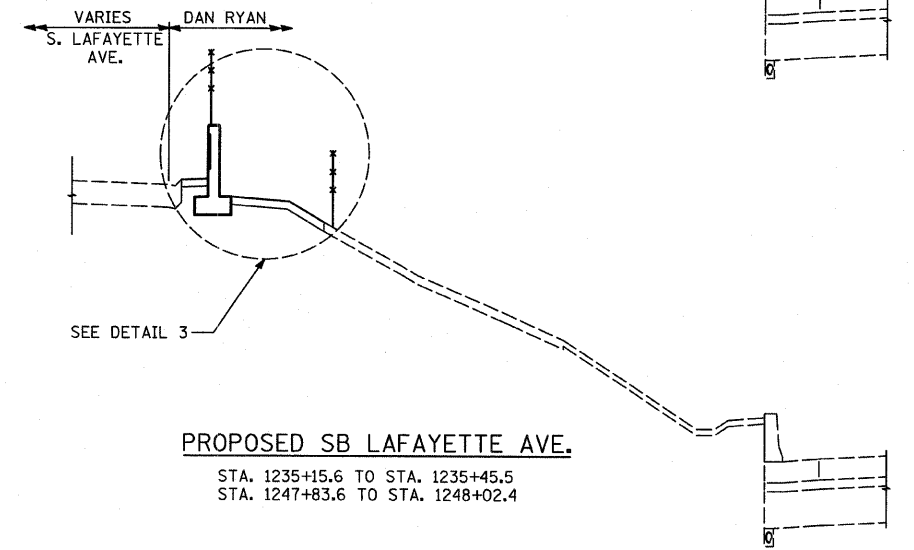
PROPOSED SB LAFAYETTE AVE.

STA. 1216+88.4 TO STA. 1217+82.0



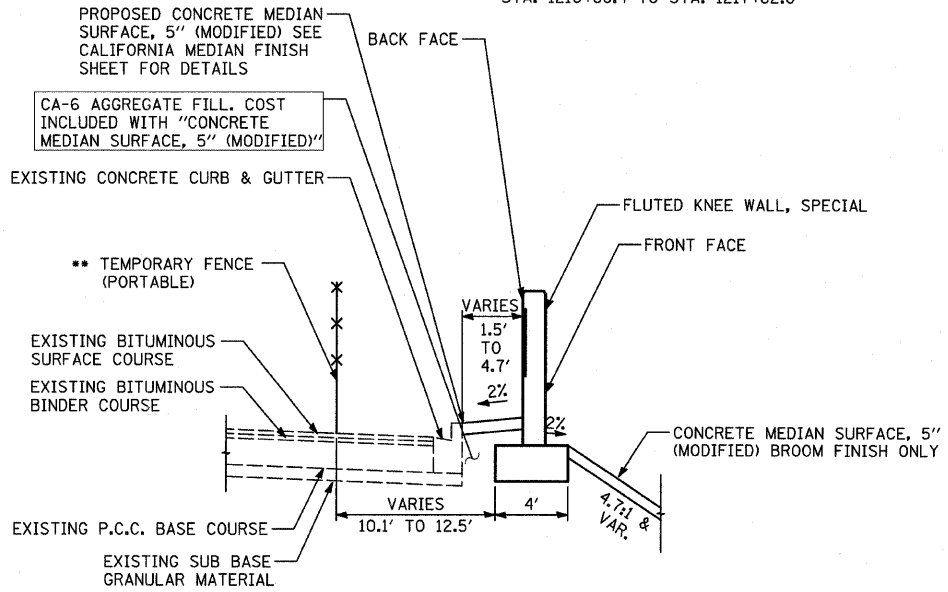
PROPOSED SB LAFAYETTE AVE.

STA. 1217+82.0 TO STA. 1218+91.5



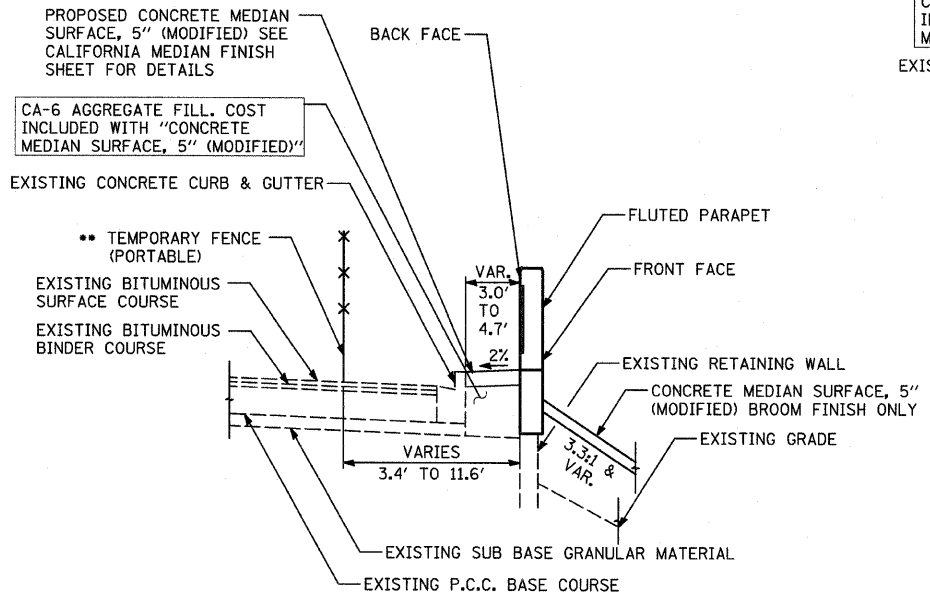
PROPOSED SB LAFAYETTE AVE.

STA. 1235+15.6 TO STA. 1235+45.5  
STA. 1247+83.6 TO STA. 1248+02.4



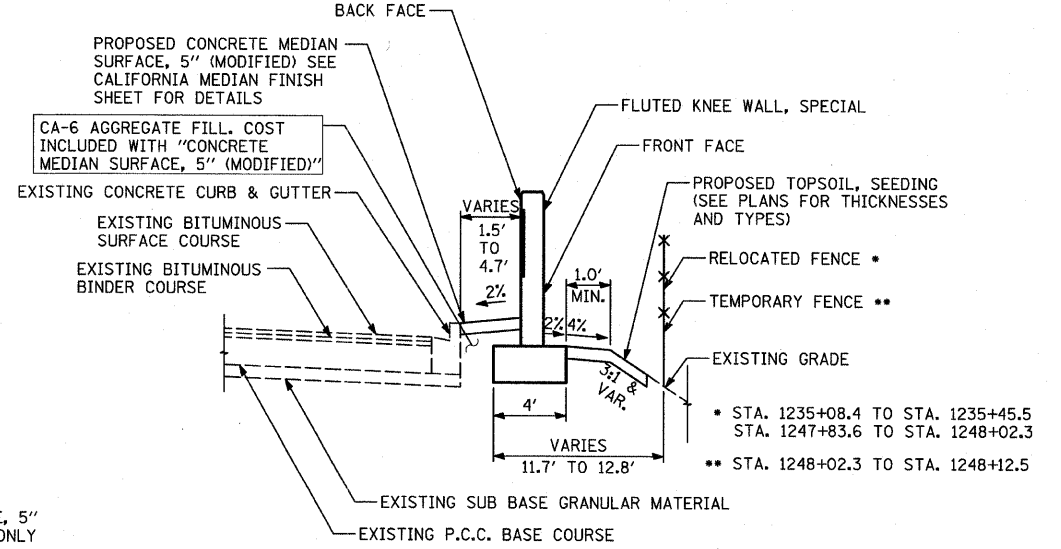
\*\* STA. 1216+84.4 TO STA. 1217+82.0

KNEE WALL DETAIL 1



\*\* STA. 1217+82.0 TO STA. 1218+91.5

KNEE WALL DETAIL 2



KNEE WALL DETAIL 3

\* STA. 1235+08.4 TO STA. 1235+45.5  
STA. 1247+83.6 TO STA. 1248+02.3  
\*\* STA. 1248+02.3 TO STA. 1248+12.5

TYLIN INTERNATIONAL

REVISIONS	
NAME	DATE

ILLINOIS DEPARTMENT OF TRANSPORTATION  
F.A.I. 94 (DAN RYAN EXPRESSWAY)  
**EXISTING AND PROPOSED TYPICAL SECTIONS  
SB LAFAYETTE AVE.  
SHEET 1 OF 2**  
SCALE: NONE  
DATE: JANUARY 16, 2009  
DRAWN BY: TB  
CHECKED BY: TGB, MI

7/15/2009 11:40:26 AM