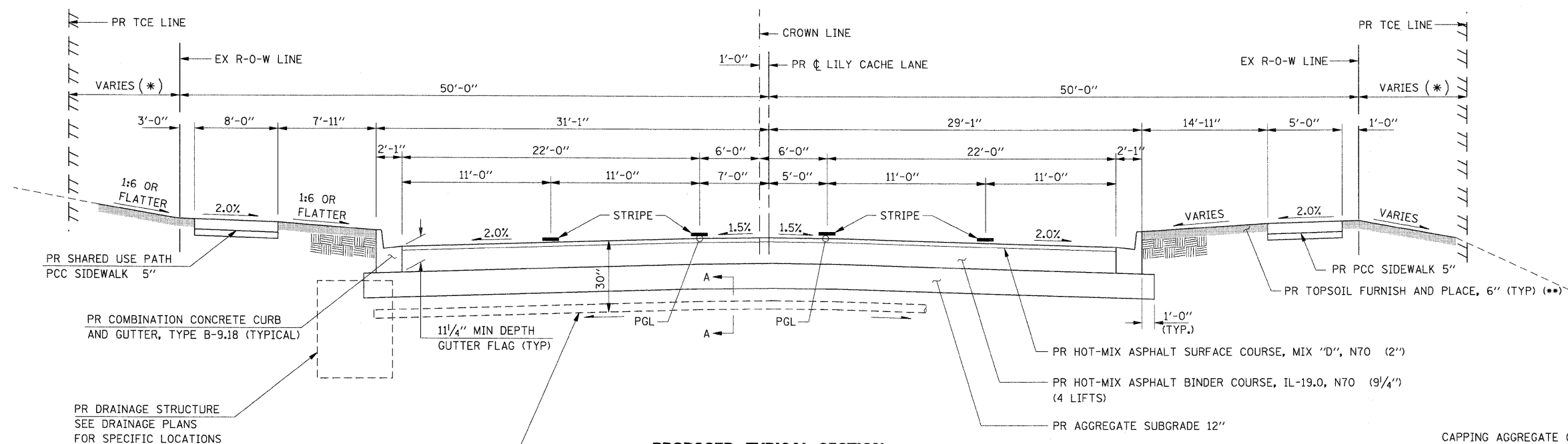


F.A.U. RTE.	SECTION	COUNTY	TOTAL SHEETS	SHEET NO.
1578	*	WILL	155	28

STA.	TO STA.
FED. ROAD DIST. NO.	ILLINOIS FED. AID PROJECT

* 06-00046-00-PV

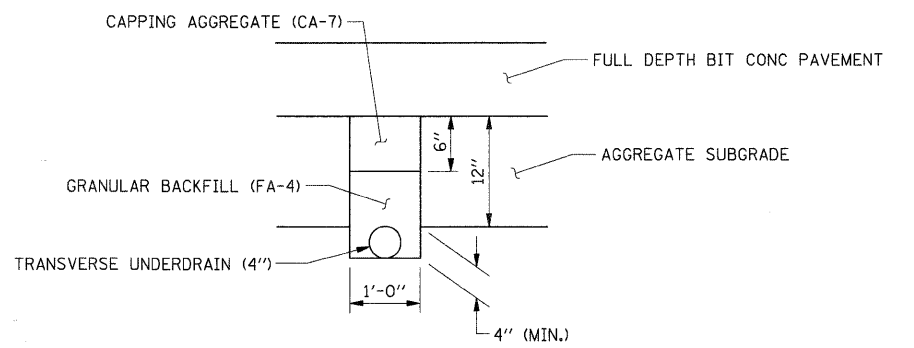


PROPOSED TYPICAL SECTION

STA 106+56.38 TO STA 110+72.12
 STA 115+86.64 TO STA 122+41.12
 STA 129+14.88 TO STA 141+30.00

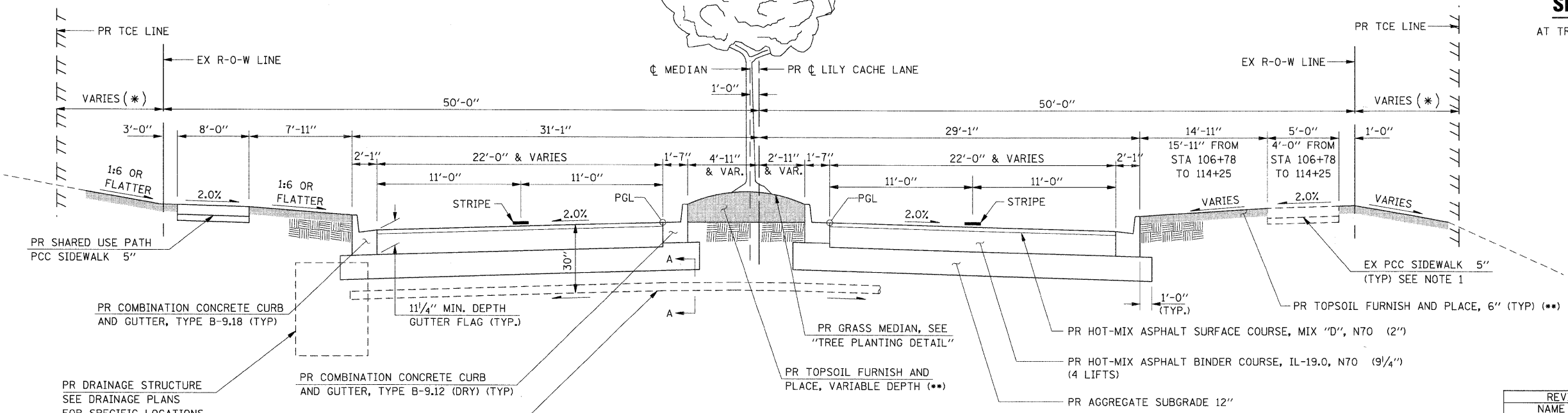
- NOTES:**
- EXISTING SIDEWALK TO REMAIN:
 RT STA 106+84 TO STA 114+25
 RT STA 122+42 TO STA 125+73
 RT STA 126+32 TO STA 129+31
 RT STA 129+92 TO STA 131+90
 RT STA 132+29 TO STA 135+33
 RT STA 135+89 TO STA 138+37
 RT STA 139+03 TO STA 140+43

(*) SEE PLAN AND PROFILE SHEETS FOR EXACT WIDTHS.



SECTION A-A

AT TRANSVERSE UNDERDRAIN



PROPOSED TYPICAL SECTION

STA 110+72.12 TO STA 115+86.64
 STA 122+41.12 TO STA 129+14.88

- (*) SEE PLAN AND PROFILE SHEETS FOR EXACT WIDTHS.
 (**) PAID FOR AS "TOPSOIL EXCAVATION AND PLACEMENT". SEE "EARTHWORK SCHEDULE".

REVISIONS	
NAME	DATE

ILLINOIS DEPARTMENT OF TRANSPORTATION

PROPOSED TYPICAL SECTIONS

SCALE: NONE
 DATE: APRIL 9, 2009

DRAWN BY: JEB
 CHECKED BY: CMS

PLOT DATE = 4/15/2009
 PLOT SCALE = 20.2500 FT / IN.
 USER NAME = IE.Consultants

6024TS02.SHT