

F.A.U. RTE.	SECTION	COUNTY	TOTAL SHEETS	SHEET NO.
1578	*	WILL	155	41
STA.		TO STA.		
FED. ROAD DIST. NO.		ILLINOIS FED. AID PROJECT		

* 06-00046-00-PV

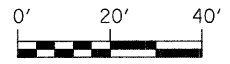
IMPACTED WETLAND AREAS:

- ① = 711 SQ FT
- ② = 843 SQ FT

VILLAGE OF BOLINGBROOK

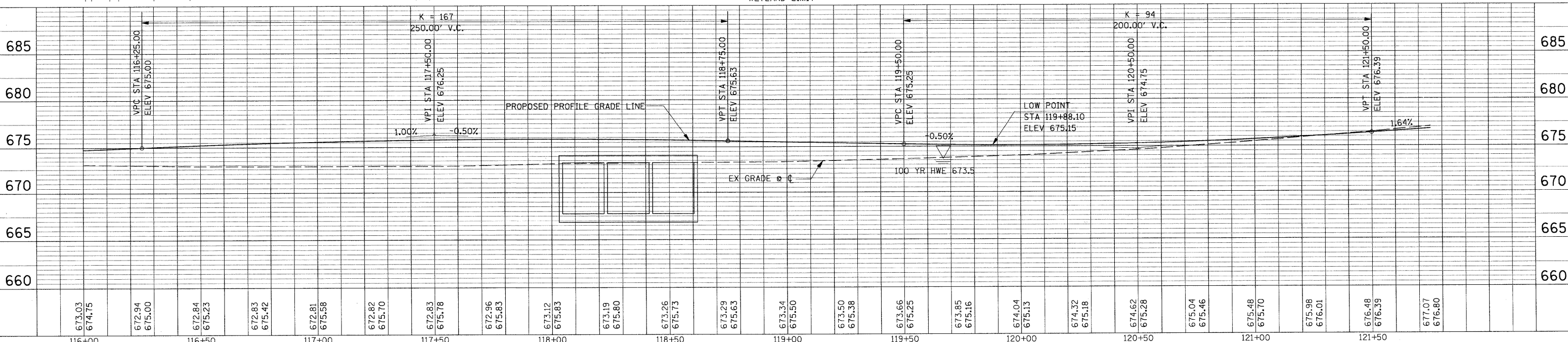
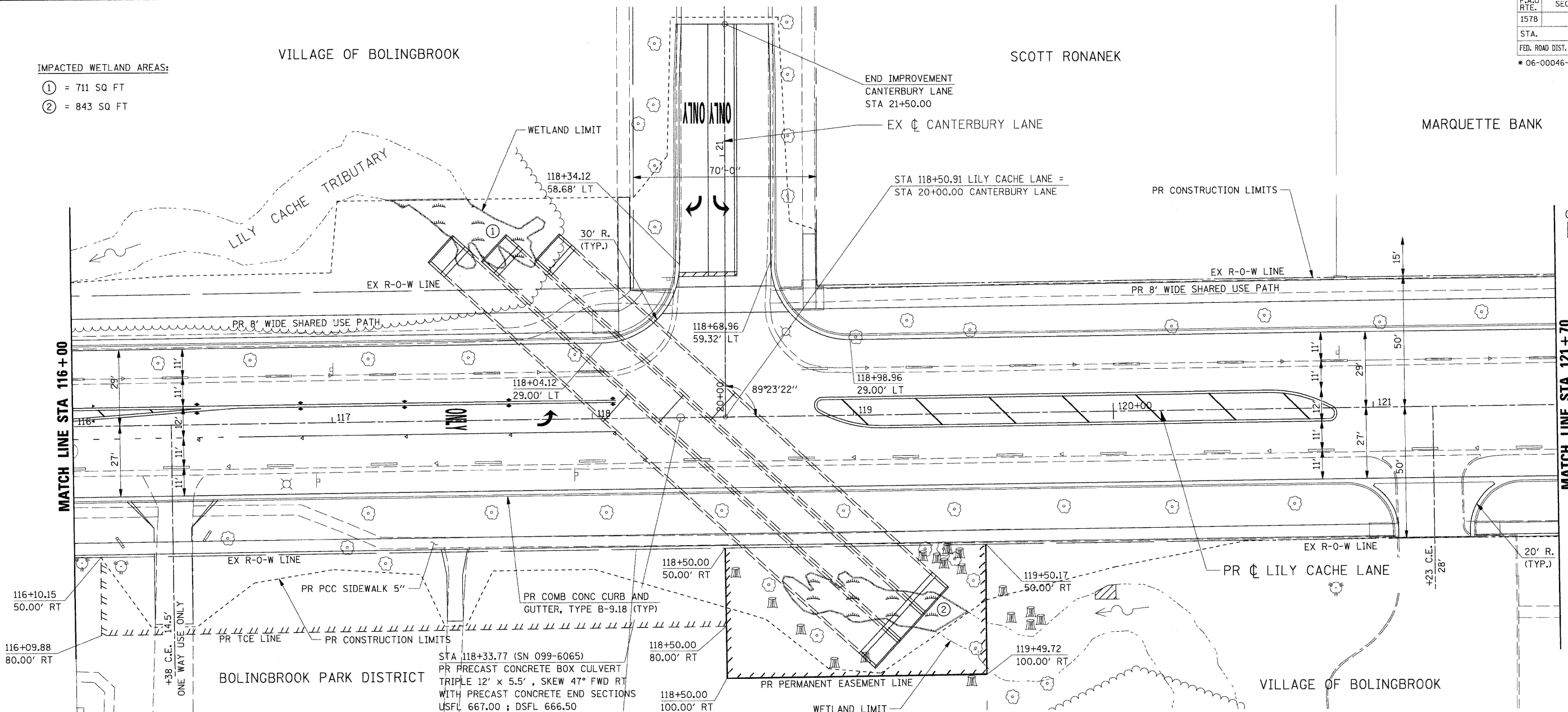
SCOTT RONANEK

MARQUETTE BANK



MATCH LINE STA 116+00

MATCH LINE STA 121+70



NOTE BOOK (LAYOUT CHECKED) NO. _____

NOTE BOOK (GRADES CHECKED) NO. _____

PLOT DATE = #DATE# FILE NAME = #FILES# USER NAME = #USER#