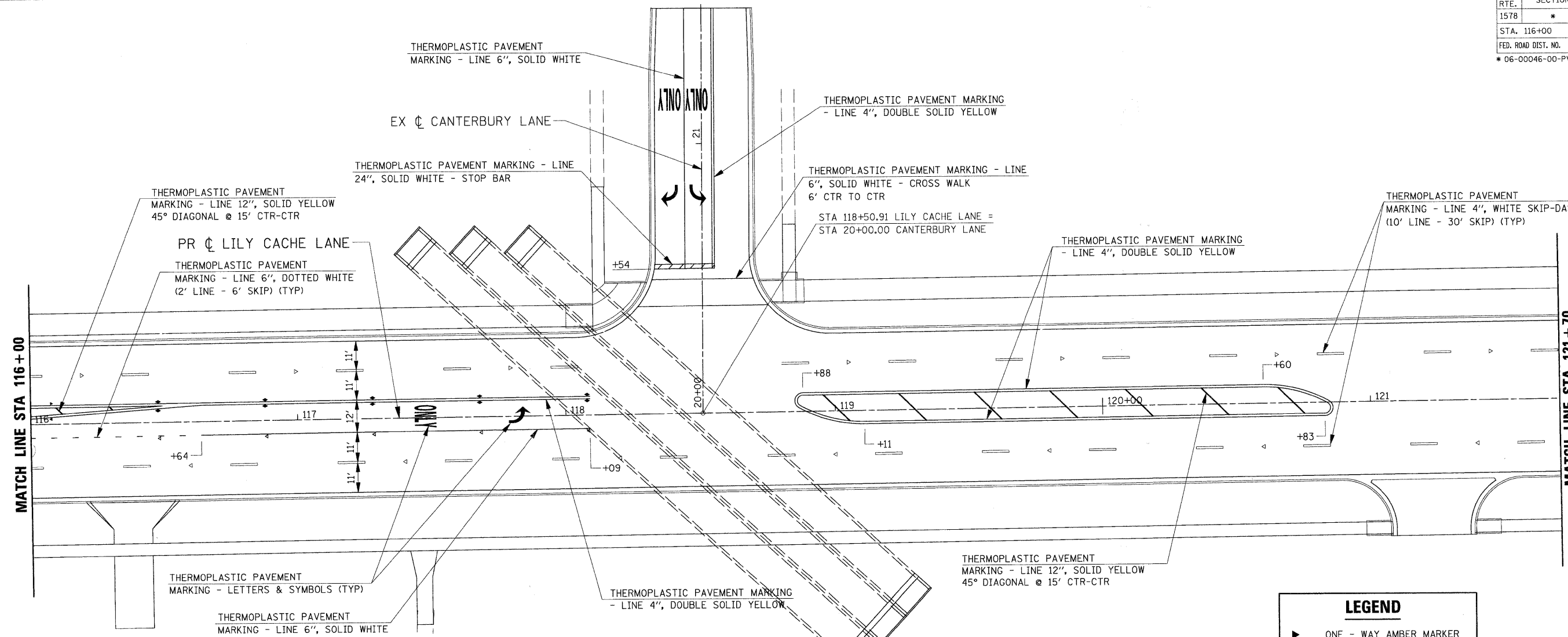
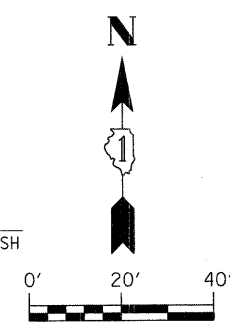


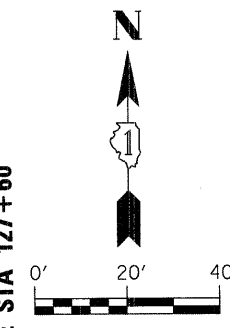
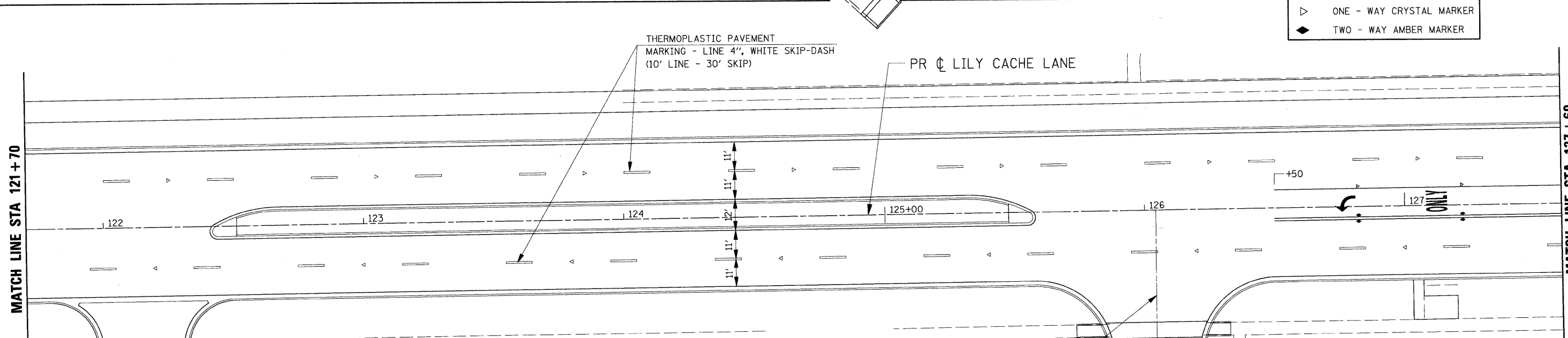
F.A.U. RTE.	SECTION	COUNTY	TOTAL SHEETS	SHEET NO.
1578	*	WILL	155	106
STA. 116+00		TO STA. 127+60		
FED. ROAD DIST. NO.	ILLINOIS	FED. AID PROJECT		

* 06-00046-00-PV



LEGEND

- ▶ ONE - WAY AMBER MARKER
- ▷ ONE - WAY CRYSTAL MARKER
- ◆ TWO - WAY AMBER MARKER



REVISIONS	
NAME	DATE

ILLINOIS DEPARTMENT OF TRANSPORTATION

SIGNING & PAVEMENT MARKING

STA 116+00 TO STA 127+60

SCALE: 1" = 20'

DATE: APRIL 9, 2009

DRAWN BY: JEB

CHECKED BY: CMS

PLOT DATE = #DATE#
 FILE NAME = #FILE#
 PLOT SCALE = #SCALE#
 USER NAME = #USER#