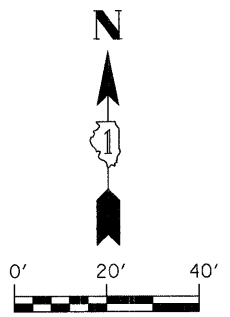
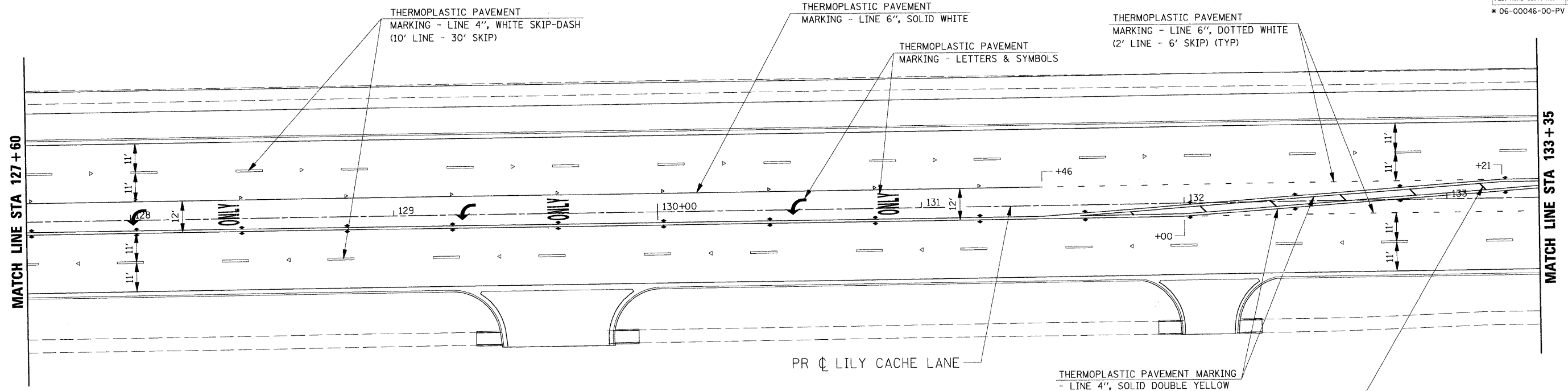


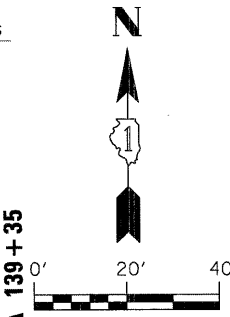
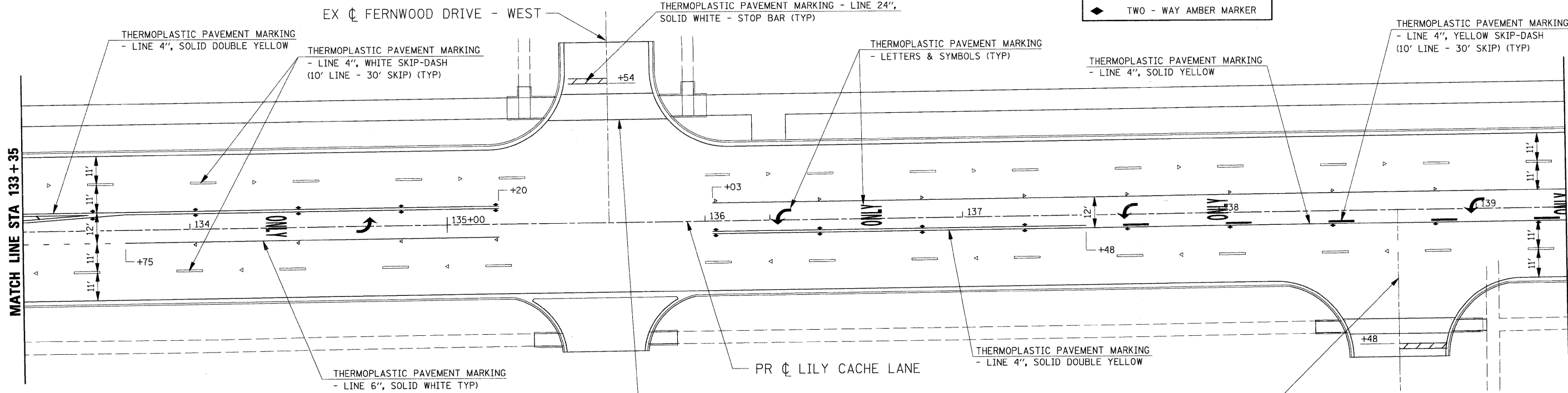
F.A.U. RTE.	SECTION	COUNTY	TOTAL SHEETS	SHEET NO.
1578	*	WILL	155	107
STA. 127+60		TO STA. 139+35		
FED. ROAD DIST. NO.	ILLINOIS	FED. AID PROJECT		

\* 06-00046-00-PV



**LEGEND**

▶	ONE - WAY AMBER MARKER
▷	ONE - WAY CRYSTAL MARKER
◀	TWO - WAY AMBER MARKER



**REVISIONS**

NAME	DATE

ILLINOIS DEPARTMENT OF TRANSPORTATION

**SIGNING & PAVEMENT MARKING**

**STA 127+60 TO STA 139+35**

SCALE: 1" = 20'

DATE: APRIL 9, 2009

DRAWN BY: JEB  
CHECKED BY: CMS

PLOT DATE = #DATE#  
FILE NAME = #FILE#  
PLOT SCALE = #SCALE#  
USER NAME = #USER#

#FILES#