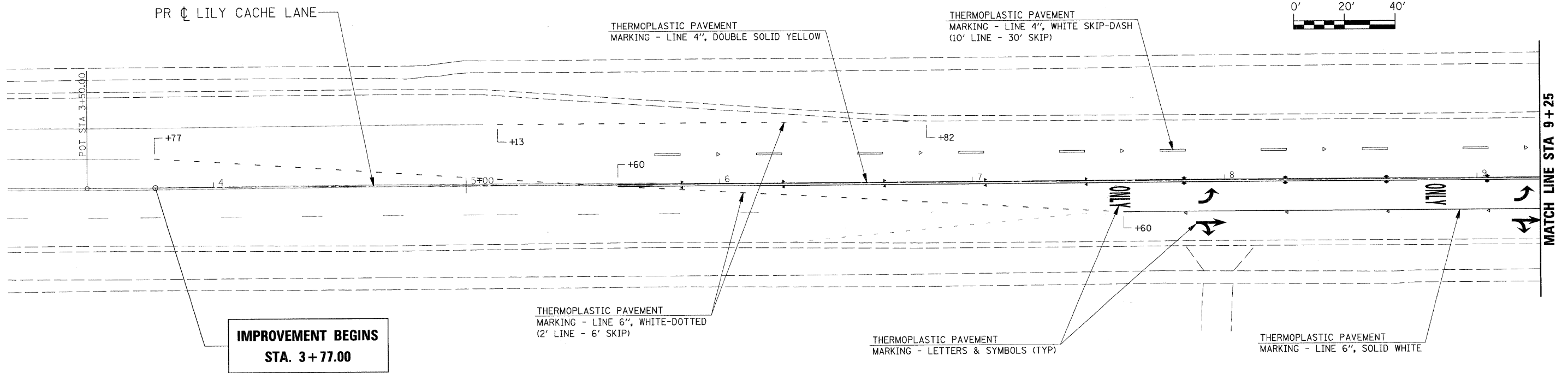
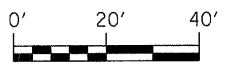


F.A.U. RTE.	SECTION	COUNTY	TOTAL SHEETS	SHEET NO.
1578	*	WILL	155	109

STA. 104+70 TO STA. 116+00


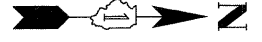
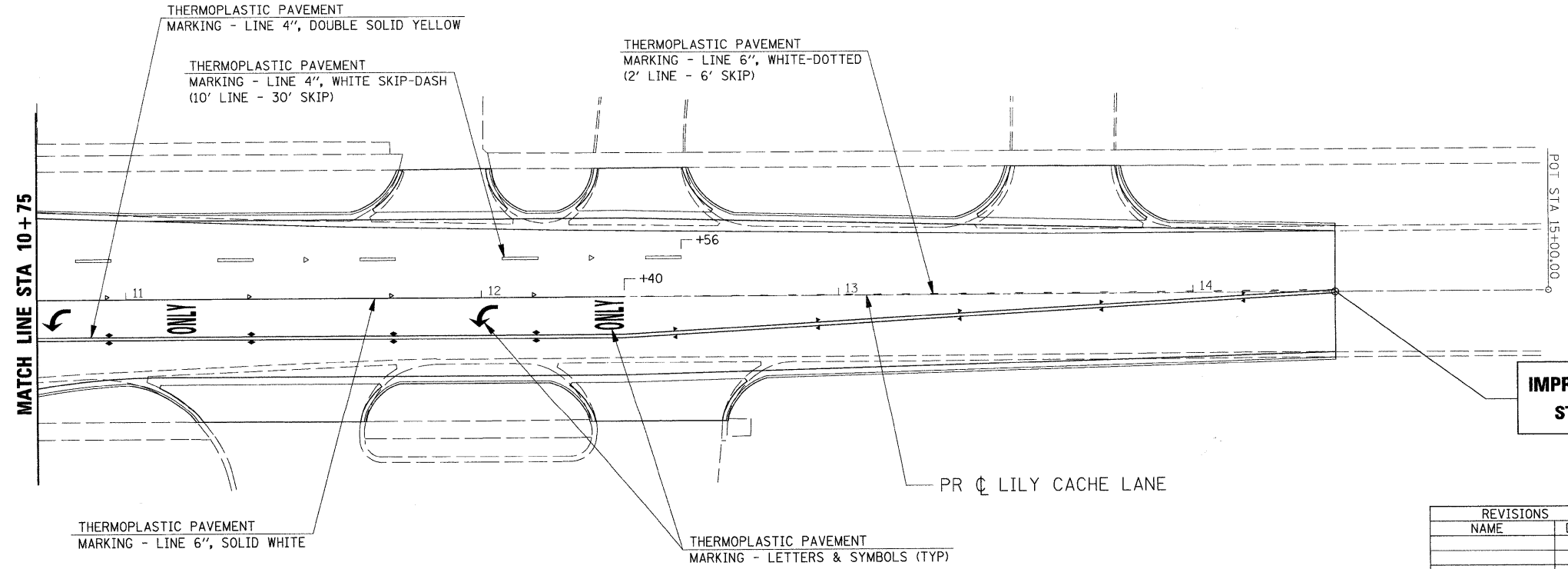
FED. ROAD DIST. NO. ILLINOIS FED. AID PROJECT

* 06-00046-00-PV



LEGEND

- ▶ ONE - WAY AMBER MARKER
- ▷ ONE - WAY CRYSTAL MARKER
- ◀ TWO - WAY AMBER MARKER



REVISIONS

NAME	DATE

ILLINOIS DEPARTMENT OF TRANSPORTATION

SIGNING & PAVEMENT MARKING

STA 3+50 TO STA. 15+00

SCALE: 1" = 20'

DATE: APRIL 9, 2009

DRAWN BY: JEB

CHECKED BY: CMS

PLOT DATE = #DATE#
 FILE NAME = #FILE#
 PLOT SCALE = #SCALE#
 USER NAME = #USER#

#FILES#