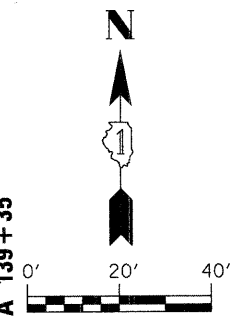
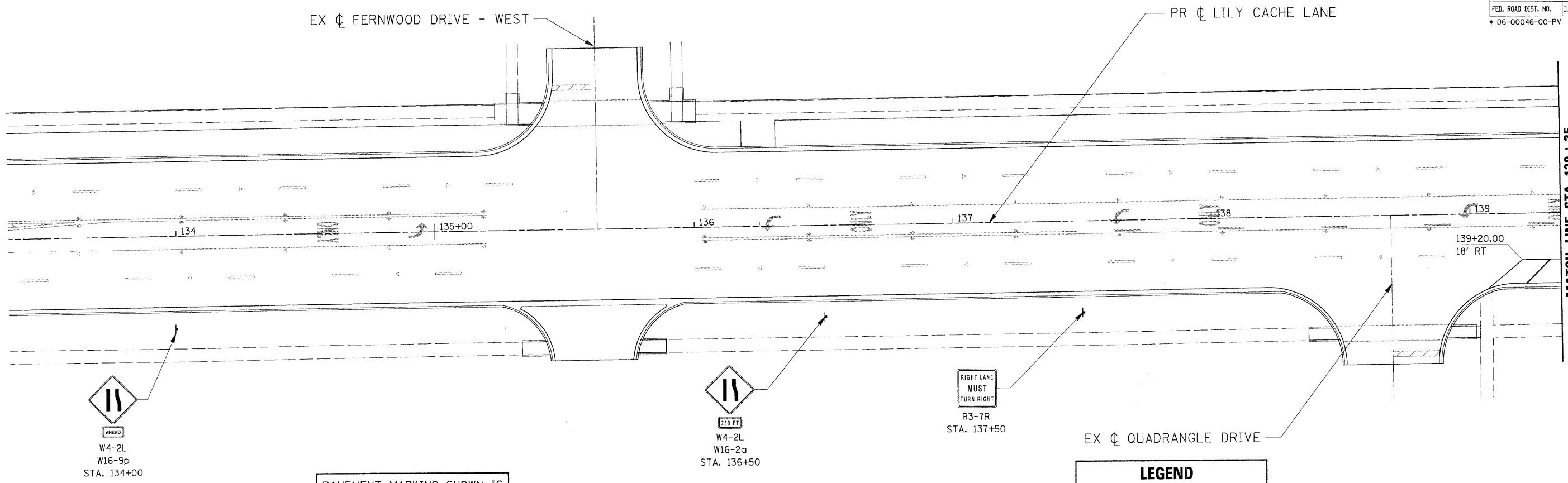


F.A.U. RTE.	SECTION	COUNTY	TOTAL SHEETS	SHEET NO.
1578	*	WILL	155	110
STA. 127+60		TO STA. 139+35		
FED. ROAD DIST. NO.	ILLINOIS	FED. AID PROJECT		
* 06-00046-00-PV				



W4-2L
W16-9p
STA. 134+00

W4-2L
W16-2a
STA. 136+50

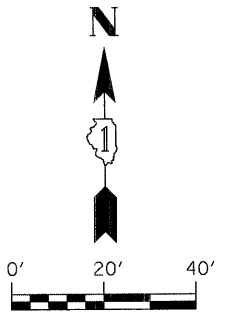
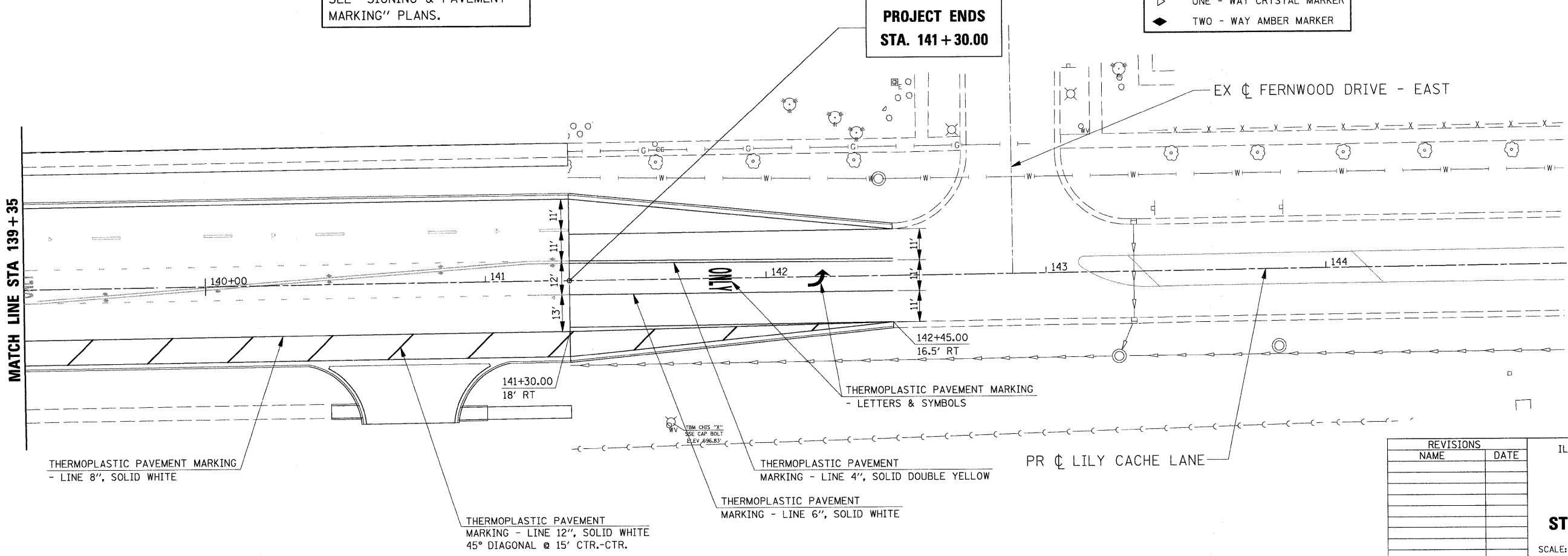
RIGHT LANE MUST TURN RIGHT
R3-7R
STA. 137+50

PAVEMENT MARKING SHOWN IS FINAL EXCEPT AS NOTED. SEE "SIGNING & PAVEMENT MARKING" PLANS.

LEGEND

- ▶ ONE - WAY AMBER MARKER
- ▷ ONE - WAY CRYSTAL MARKER
- ◀ TWO - WAY AMBER MARKER

PROJECT ENDS STA. 141 + 30.00



THERMOPLASTIC PAVEMENT MARKING - LINE 8", SOLID WHITE

THERMOPLASTIC PAVEMENT MARKING - LINE 12", SOLID WHITE 45° DIAGONAL @ 15' CTR.-CTR.

THERMOPLASTIC PAVEMENT MARKING - LINE 6", SOLID WHITE

THERMOPLASTIC PAVEMENT MARKING - LINE 4", SOLID DOUBLE YELLOW

THERMOPLASTIC PAVEMENT MARKING - LETTERS & SYMBOLS

REVISIONS	
NAME	DATE

ILLINOIS DEPARTMENT OF TRANSPORTATION
TEMPORARY SIGNING & PAVEMENT MARKING
STA 133+35 TO STA 145+10
 SCALE: 1" = 20'
 DATE: APRIL 9, 2009
 DRAWN BY: JEB
 CHECKED BY: CMS

PLOT DATE = #DATE#
 FILE NAME = #FILE#
 PLOT SCALE = #SCALE#
 USER NAME = #USER#

#FILES#