





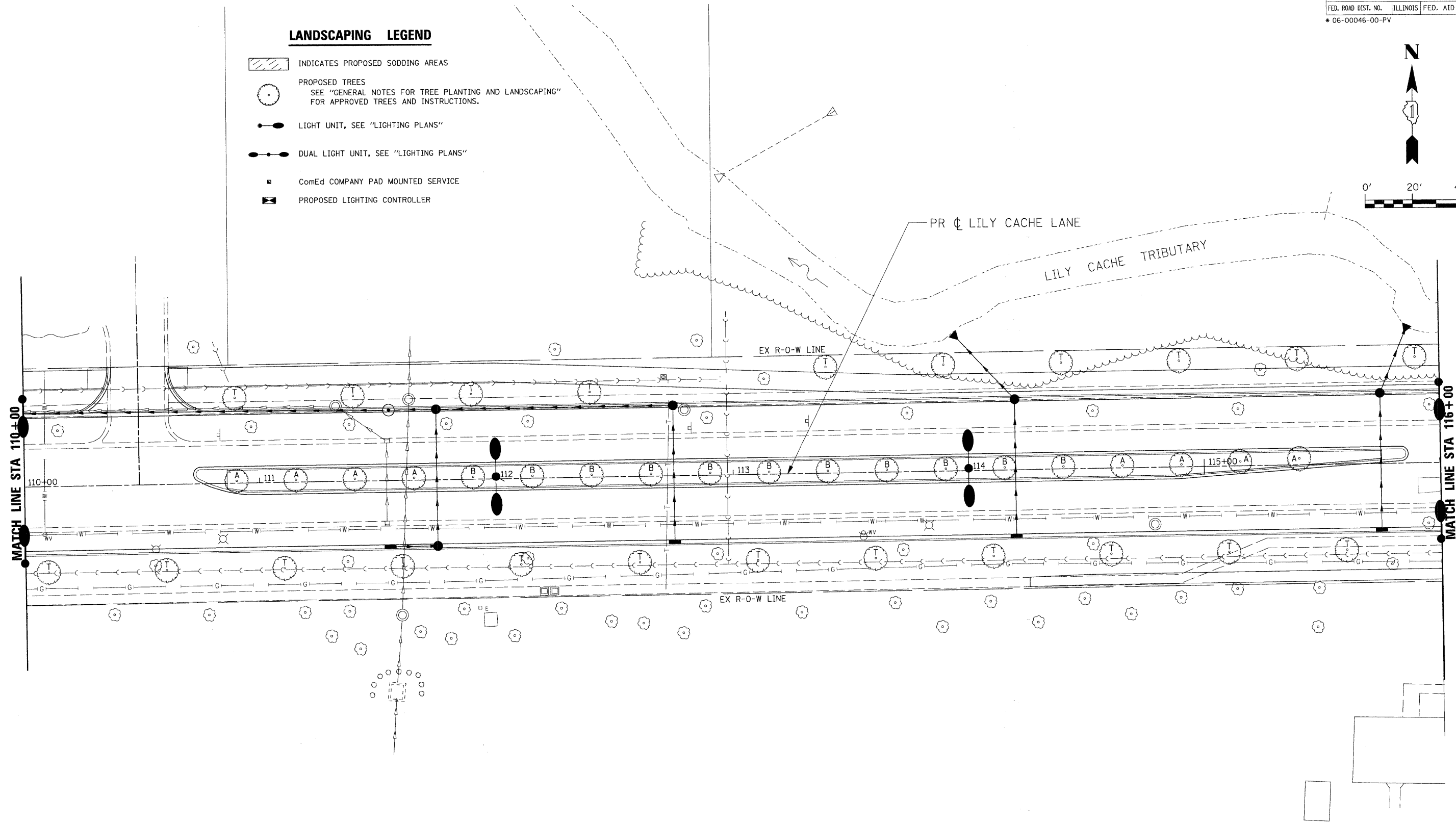
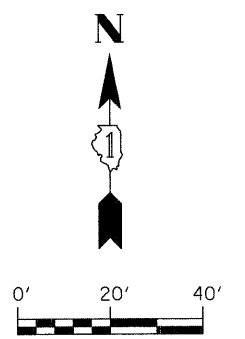


F.A.U. RTE.	SECTION	COUNTY	TOTAL SHEETS	SHEET NO.
1578	*	WILL	155	113
STA.		TO STA.		
FED. ROAD DIST. NO.		ILLINOIS	FED. AID PROJECT	
* 06-00046-00-PV				

LANDSCAPING LEGEND

-  INDICATES PROPOSED SODDING AREAS
-  PROPOSED TREES
SEE "GENERAL NOTES FOR TREE PLANTING AND LANDSCAPING"
FOR APPROVED TREES AND INSTRUCTIONS.
-  LIGHT UNIT, SEE "LIGHTING PLANS"
-  DUAL LIGHT UNIT, SEE "LIGHTING PLANS"
-  ComEd COMPANY PAD MOUNTED SERVICE
-  PROPOSED LIGHTING CONTROLLER



PLOT DATE = 4/13/2009
 FILE NAME = G:\S6924\CAD\5624LL02.SHT
 PLOT SCALE = 282951 / IN.
 USER NAME = JE Conant\je

REVISIONS	
NAME	DATE

ILLINOIS DEPARTMENT OF TRANSPORTATION

LANDSCAPING PLAN

STA 110+00 TO STA 116+00

SCALE: 1" = 20'

DATE: APRIL 9, 2009

DRAWN BY: JEB
CHECKED BY: CMS

5624LL02.SHT